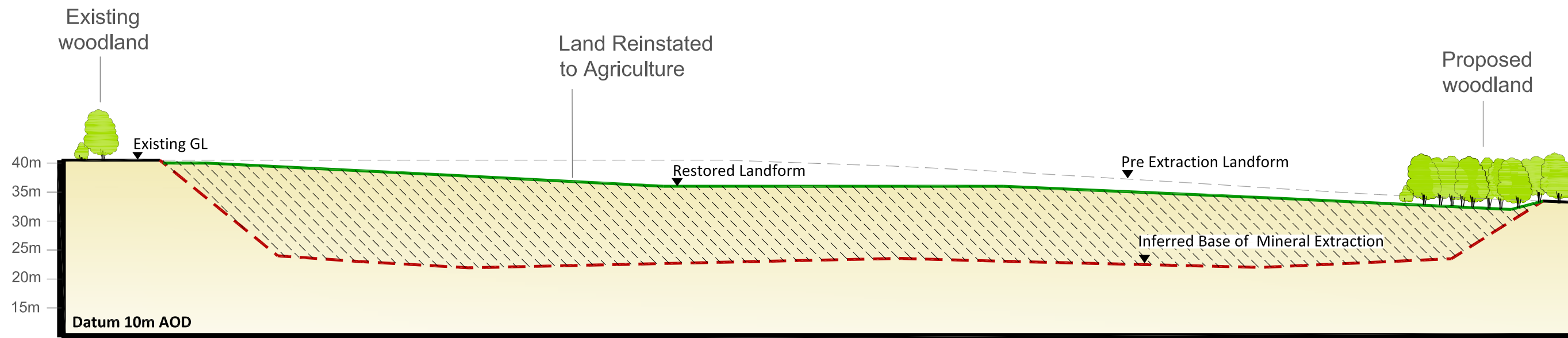


A

A'





Proposed Limits of Extraction



Section D-D' (Mangreen Lane - Dunston Hills)

Scale Hz 1:1500 Vt 1:500

KEY

-  Existing Ground Level
-  Pre Extraction Landform
-  Restored Landform
-  Inferred Base of Mineral Extraction



Location
MANGREEN QUARRY

Project
SOUTHERN EXTENSION

Drawing Title
SITE SECTION - PROPOSED RESTORATION PROFILE

Scale AS SHOWN	Sheet Size A3	Date OCT 2014
--------------------------	-------------------------	-------------------------

Drawing No. S375/PL13/05	Revision -
------------------------------------	----------------------

