

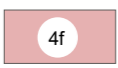
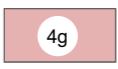
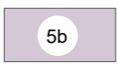
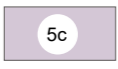






LEGEND

-  Application Site
-  Viewpoint

Northamptonshire Landscape Character Assessment

-  4f Rolling Ironstone Valley Slopes  
4f - Kettering and Wellingborough Slopes
-  4g Rolling Ironstone Valley Slopes  
4g - Irthingborough Slopes
-  5b Clay Plateau  
5b - Sywell Plateau
-  5c Clay Plateau  
5c - Burton Wold
-  Limestone Valley Slopes  
12a - Wollaston to Irchester
-  17d River Valley Floodplain  
17d River Ise Floodplain
-  18e Broad River Valley Floodplain  
18e - The Nene - Woodford Mill to Thrapston
-  Urban



SITE	
Wellingborough	
PROJECT	
Proposed IBA Plant	
DRAWING TITLE	
Landscape Character Plan	
DATE	REFERENCE
March 2022	COV-002-W-LVIA / 1
SCALE	STATUS
1:20,000 @ A3	<b>FINAL</b>



220307\_COV-002-W-LVIA-1\_SM.dwg