
APPENDIX 13.2 HISTORICAL MAPS

Historical Mapping Legends

Ordnance Survey County Series 1:10,560

| | | | | | |
|--|--|--|--|--|--|
| | | | | | |
| | | | | | |
| | | | | | |
| | | | | | |
| | | | | | |
| | | | | | |
| | | | | | |

Ordnance Survey Plan 1:10,000

| | | | | | | | | | |
|--|--|--|--|--|--|--|--|--|--|
| | | | | | | | | | |
| | | | | | | | | | |
| | | | | | | | | | |
| | | | | | | | | | |

1:10,000 Raster Mapping

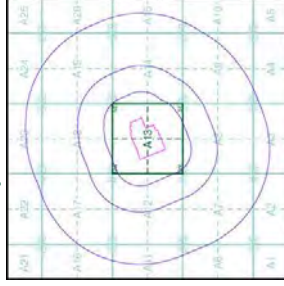
| | | | | | | | | | | | | | | | | | | | | | | | |
|--|--|--|--|--|--|--|--|--|--|--|--|--|--|--|--|--|--|--|--|--|--|--|--|
| | | | | | | | | | | | | | | | | | | | | | | | |
| | | | | | | | | | | | | | | | | | | | | | | | |

Historical Mapping & Photography included:

| Mapping Type | Scale | Date | Pg |
|----------------------|----------|-------------|----|
| Northamptonshire | 1:10,560 | 1885 | 2 |
| Northamptonshire | 1:10,560 | 1901 | 3 |
| Northamptonshire | 1:10,560 | 1901 | 4 |
| Northamptonshire | 1:10,560 | 1938 - 1950 | 5 |
| Northamptonshire | 1:10,560 | 1952 | 6 |
| Ordnance Survey Plan | 1:10,000 | 1958 | 7 |
| Ordnance Survey Plan | 1:10,000 | 1967 - 1968 | 8 |
| Ordnance Survey Plan | 1:10,000 | 1974 - 1975 | 9 |
| Ordnance Survey Plan | 1:10,000 | 1982 - 1987 | 10 |
| Ordnance Survey Plan | 1:10,000 | 1988 | 11 |
| Ordnance Survey Plan | 1:10,000 | 1992 | 12 |
| 10K Raster Mapping | 1:10,000 | 2006 | 13 |
| 10K Raster Mapping | 1:10,000 | 2012 | 14 |



Historical Map - Slice A



Order Details

Order Number: 41611989_1_1
 Customer Ref: 012-1178
 National Grid Reference: 490910, 290830
 Slice: A
 Site Area (Ha): 8.06
 Search Buffer (m): 1000

Site Details

Willowbrook Industrial Estate, Corby, Northamptonshire



Tel: 0844 844 9852
 Fax: 0844 844 9851
 Web: www.entrack.co.uk



**Northamptonshire
Published 1901**

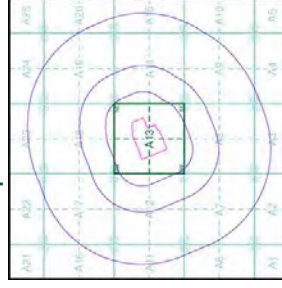
Source map scale - 1:10,560

The historical maps shown were reproduced from maps predominantly held at the scale adopted for England, Wales and Scotland in the 1840's. In 1854 the 1:2,500 scale was adopted for mapping urban areas; these maps were used to update the 1:10,560 maps. The published date given therefore is often some years later than the surveyed date. Before 1938, all OS maps were based on the Cassini Projection, with independent surveys of a single county or group of counties, giving rise to significant inaccuracies in outlying areas. In the late 1940's, a Provisional Edition was produced, which updated the 1:10,560 mapping from a number of sources. The maps appear unfinished - with all military camps and other strategic sites removed. These maps were initially overlaid with the National Grid. In 1970, the first revision process was initiated, giving rise to the Provisional Edition. The revision process continued until recently, with new editions appearing every 10 years or so for urban areas.

Map Name(s) and Date(s)

| | |
|----------|------|
| 011SE | 1901 |
| 1:10,560 | |
| 017NE | 1901 |
| 1:10,560 | |

Historical Map - Slice A



Order Details

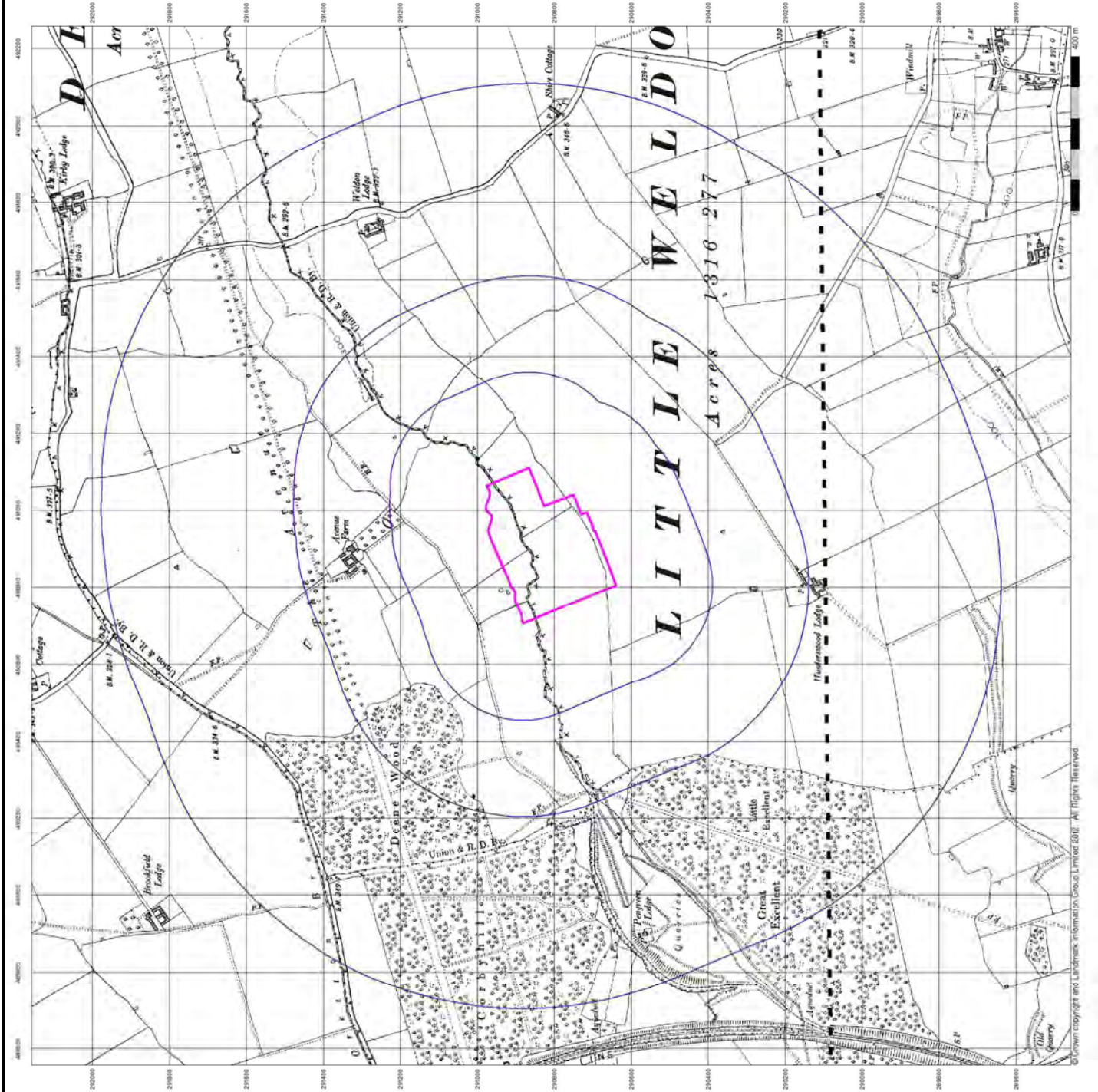
Order Number: 41611989.1_1
 Customer Ref: 012-1178
 National Grid Reference: 490910, 290830
 Slice: A
 Site Area (Ha): 8.06
 Search Buffer (m): 1000

Site Details

Willowbrook Industrial Estate, Corby, Northamptonshire



Tel: 0844 844 9855
 Fax: 0844 844 9857
 Web: www.envirocheck.co.uk





**Northamptonshire
Published 1901**

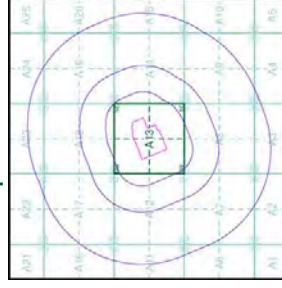
Source map scale - 1:10,560

The historical maps shown were reproduced from maps predominantly held at the scale adopted for England, Wales and Scotland in the 1840's. In 1854 the 1:2,500 scale was adopted for mapping urban areas; these maps were used to update the 1:10,560 maps. The published date given therefore is often some years later than the surveyed date. Before 1938, all OS maps were based on the Cassini Projection, with independent surveys of a single county or group of counties, giving rise to significant inaccuracies in outlying areas. In the late 1940's, a Provisional Edition was produced, which updated the 1:10,560 mapping from a number of sources. The maps appear unfinished - with all military camps and other strategic sites removed. These maps were initially overlaid with the National Grid. In 1970, the first revision process combined the maps into a single projection. The revision process continued until recently, with new editions appearing every 10 years or so for urban areas.

Map Name(s) and Date(s)



Historical Map - Slice A



Order Details

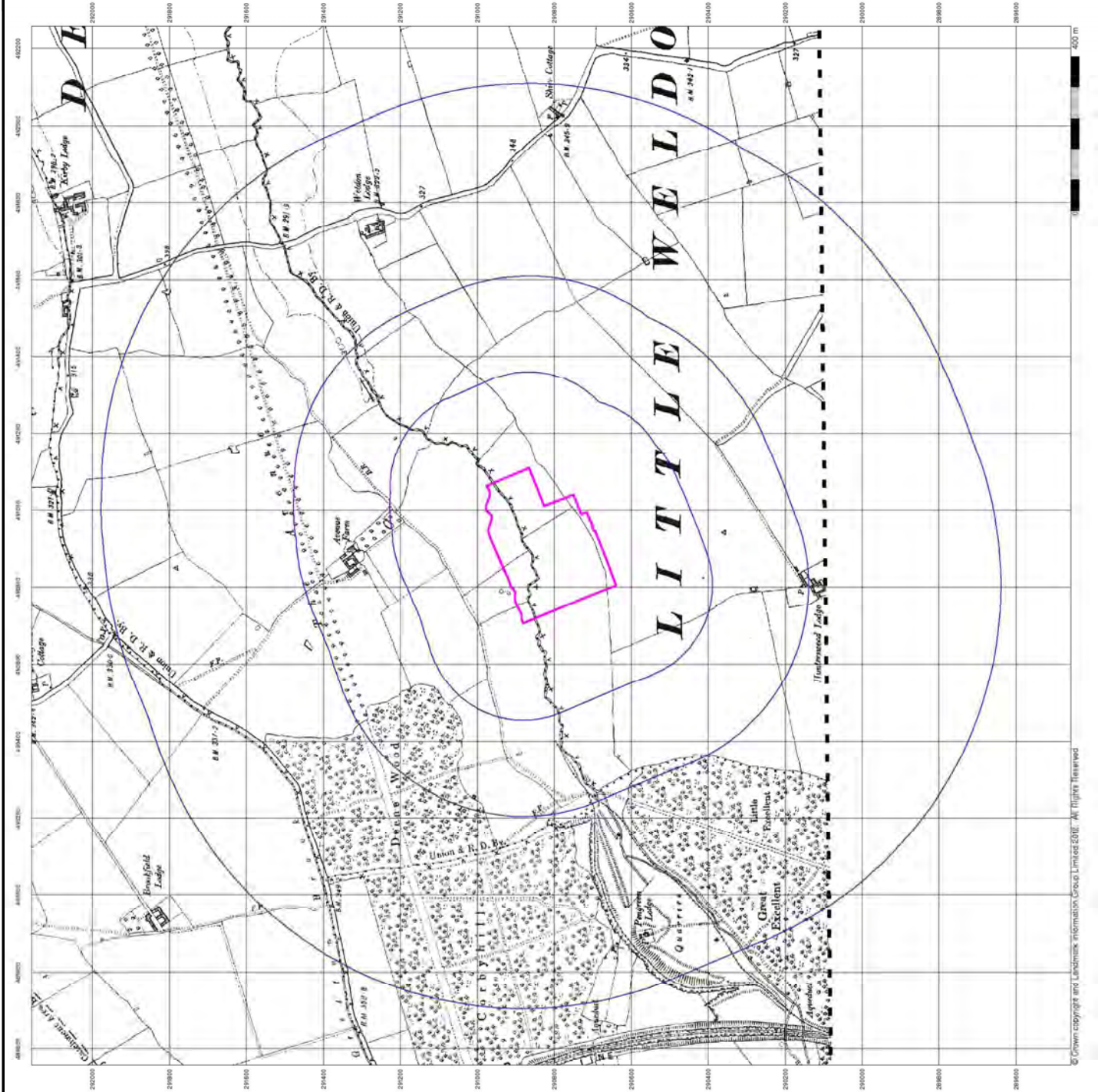
Order Number: 41611989_1_1
 Customer Ref: 012-1178
 National Grid Reference: 490910, 290830
 Slice: A
 Site Area (Ha): 8.06
 Search Buffer (m): 1000

Site Details

Willowbrook Industrial Estate, Corby, Northamptonshire



Tel: 0844 844 9852
 Fax: 0844 844 9851
 Web: www.envirocheck.co.uk



© Crown copyright and Landmark Information Group Limited 2012. All Rights Reserved

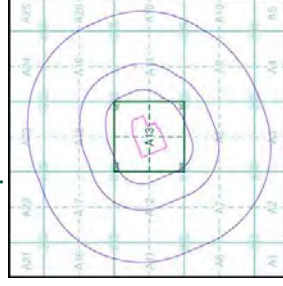
**Northamptonshire
Published 1938 - 1950
Source map scale - 1:10,560**

The historical maps shown were reproduced from maps predominantly held at the scale adopted for England, Wales and Scotland in the 1840's. In 1854 the 1:2,500 scale was adopted for mapping urban areas; these maps were used to update the 1:10,560 maps. The published date given therefore is often some years later than the surveyed date. Before 1938, all OS maps were based on the Cassini Projection, with independent inaccuracies in outlying areas. In the late 1940's, a Provisional Edition was produced, which updated the 1:10,560 mapping from a number of sources. The maps appear unfinished - with all military camps and other strategic sites removed. These maps were initially overlaid with the National Grid in 1970; the first revision process combined the maps into a single projection. The revision process continued until recently, with new editions appearing every 10 years or so for urban areas.

Map Name(s) and Date(s)

| | |
|----------|------|
| 011SE | 1950 |
| 1:10,560 | |
| 017NE | 1938 |
| 1:10,560 | |

Historical Map - Slice A

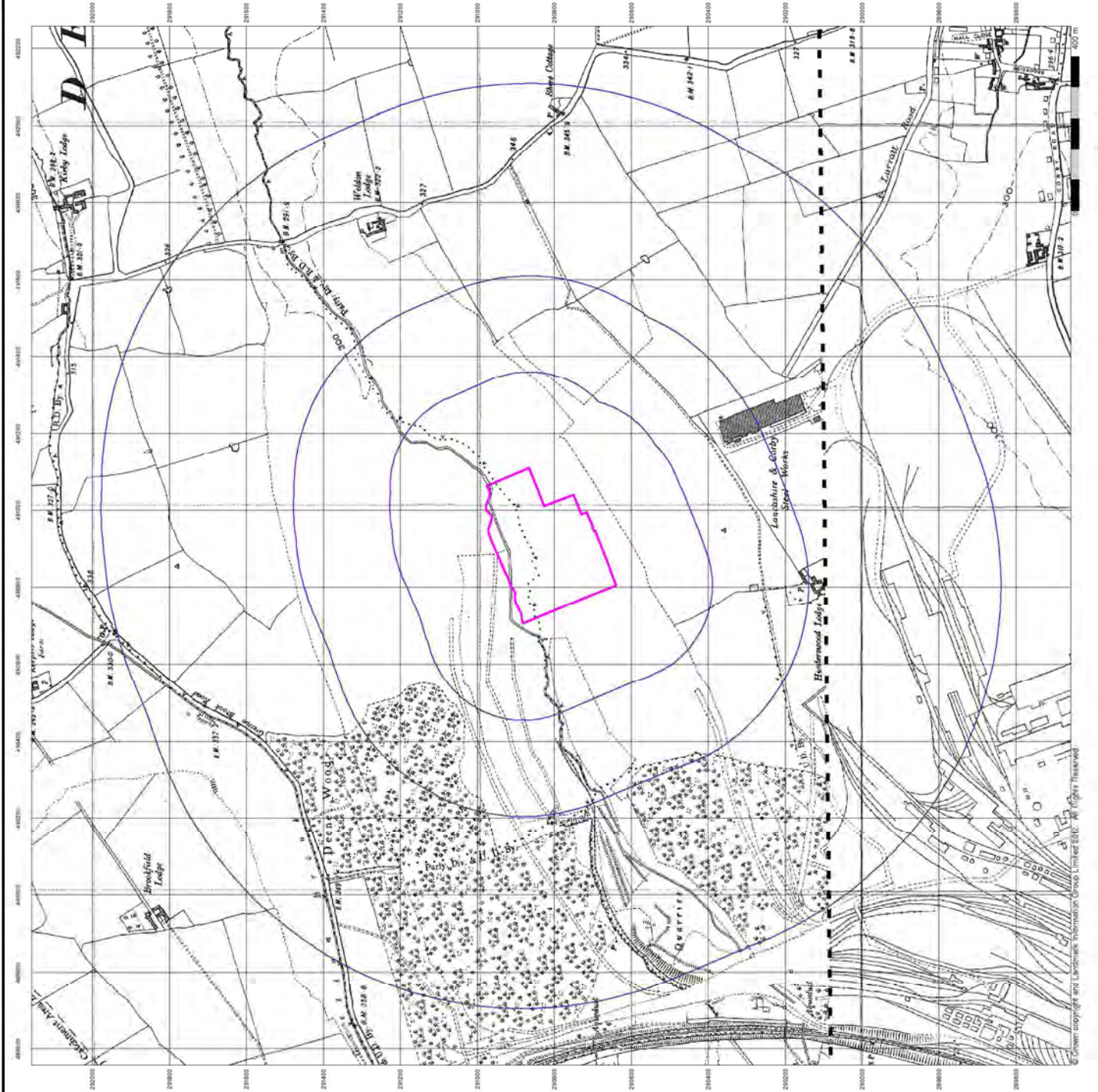


Order Details

Order Number: 41611989_1_1
Customer Ref: 012-1178
National Grid Reference: 490910, 290830
Slice: A
Site Area (Ha): 8.06
Search Buffer (m): 1000

Site Details

Willowbrook Industrial Estate, Corby, Northamptonshire



**Northamptonshire
Published 1952**

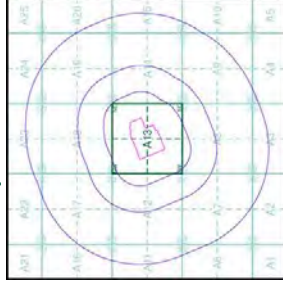
Source map scale - 1:10,560

The historical maps shown were reproduced from maps predominantly held at the scale adopted for England, Wales and Scotland in the 1840's. In 1854 the 1:2,500 scale was adopted for mapping urban areas; these maps were used to update the 1:10,560 maps. The published date given therefore is often some years later than the surveyed date. Before 1938, all OS maps were based on the Cassini Projection, with independent surveys of a single county or group of counties, giving rise to significant inaccuracies in outlying areas. In the late 1940's, a Provisional Edition was produced, which updated the 1:10,560 mapping from a number of sources. The maps appear unfinished - with all military camps and other strategic sites removed. These maps were initially overlaid with the National Grid. In 1970, the first edition of the maps was reissued in the UTM projection. The revision process continued until recently, with new editions appearing every 10 years or so for urban areas.

Map Name(s) and Date(s)

| | |
|----------|----------|
| 011SE | 015E |
| 1952 | 1:10,560 |
| 017NE | 1952 |
| 1:10,560 | |

Historical Map - Slice A

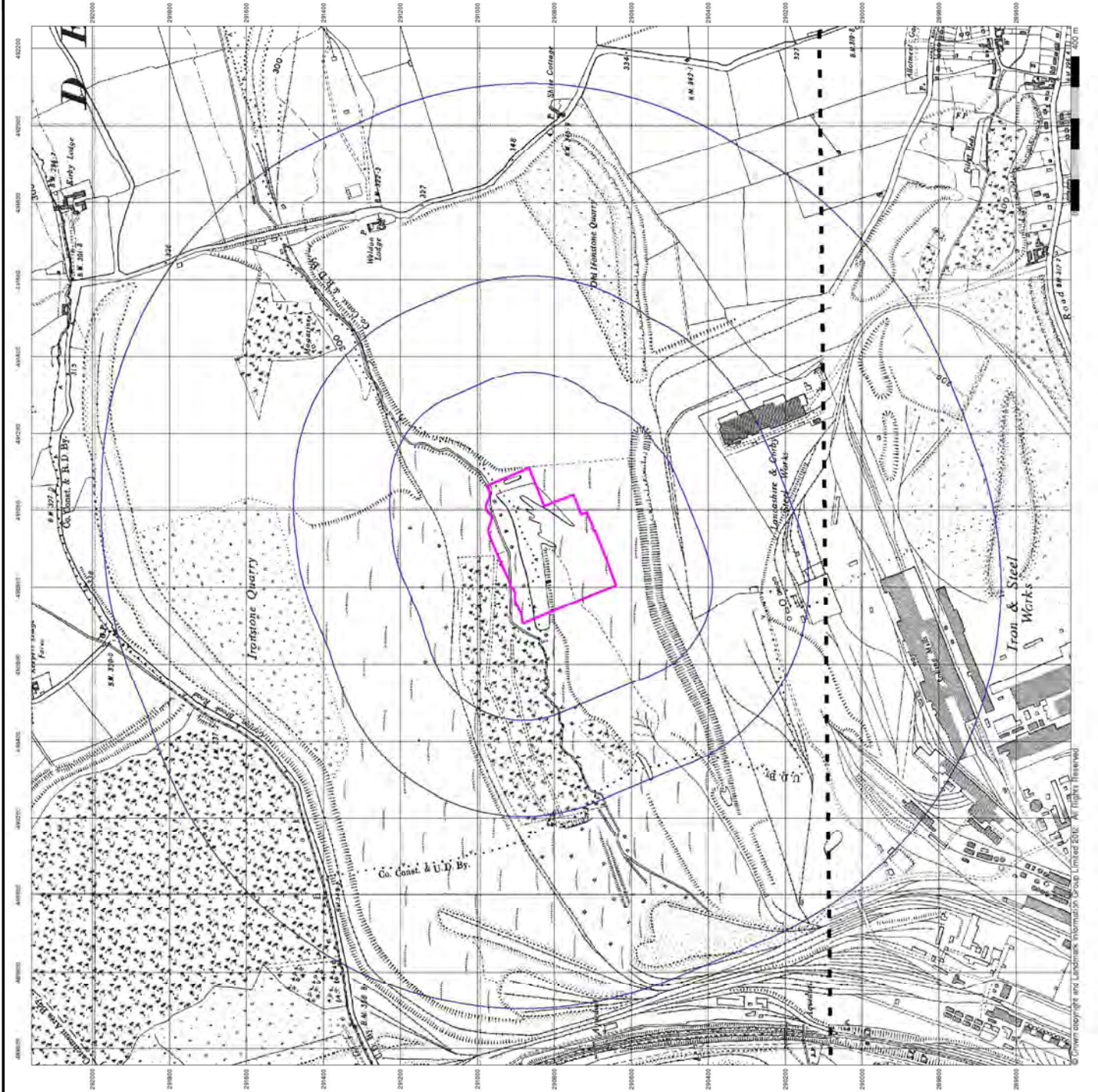


Order Details

Order Number: 41611989_1_1
 Customer Ref: 012-1178
 National Grid Reference: 490910, 290830
 Slice: A
 Site Area (Ha): 8.06
 Search Buffer (m): 1000

Site Details

Willowbrook Industrial Estate, Corby, Northamptonshire





Ordnance Survey Plan Published 1958

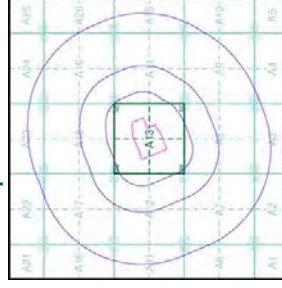
Source map scale - 1:10,000

The historical maps shown were reproduced from maps predominantly held at the scale adopted for England, Wales and Scotland in the 1840's. In 1854 the 1:2,500 scale was adopted for mapping urban areas; these maps were used to update the 1:10,560 maps. The published date given therefore is often some years later than the surveyed date. Before 1938, all OS maps were based on the Cassini Projection, with independent surveys of a single county or group of counties, giving rise to significant inaccuracies in outlying areas. In the late 1940's, a Provisional Edition was produced, which updated the 1:10,560 mapping from a number of sources. The maps appear unfinished - with all military camps and other strategic sites removed. These maps were initially overlaid with the National Grid in 1970; the first revision process continued until recently, with new editions appearing every 10 years or so for urban areas.

Map Name(s) and Date(s)

| | | |
|----------|----------|----------|
| SPBSE | SPBSEW | SPBSEW |
| 1958 | 1958 | 1958 |
| 1:10,560 | 1:10,560 | 1:10,560 |
| SPBNE | SPBNE | SPBNE |
| 1958 | 1958 | 1958 |
| 1:10,560 | 1:10,560 | 1:10,560 |

Historical Map - Slice A



Order Details

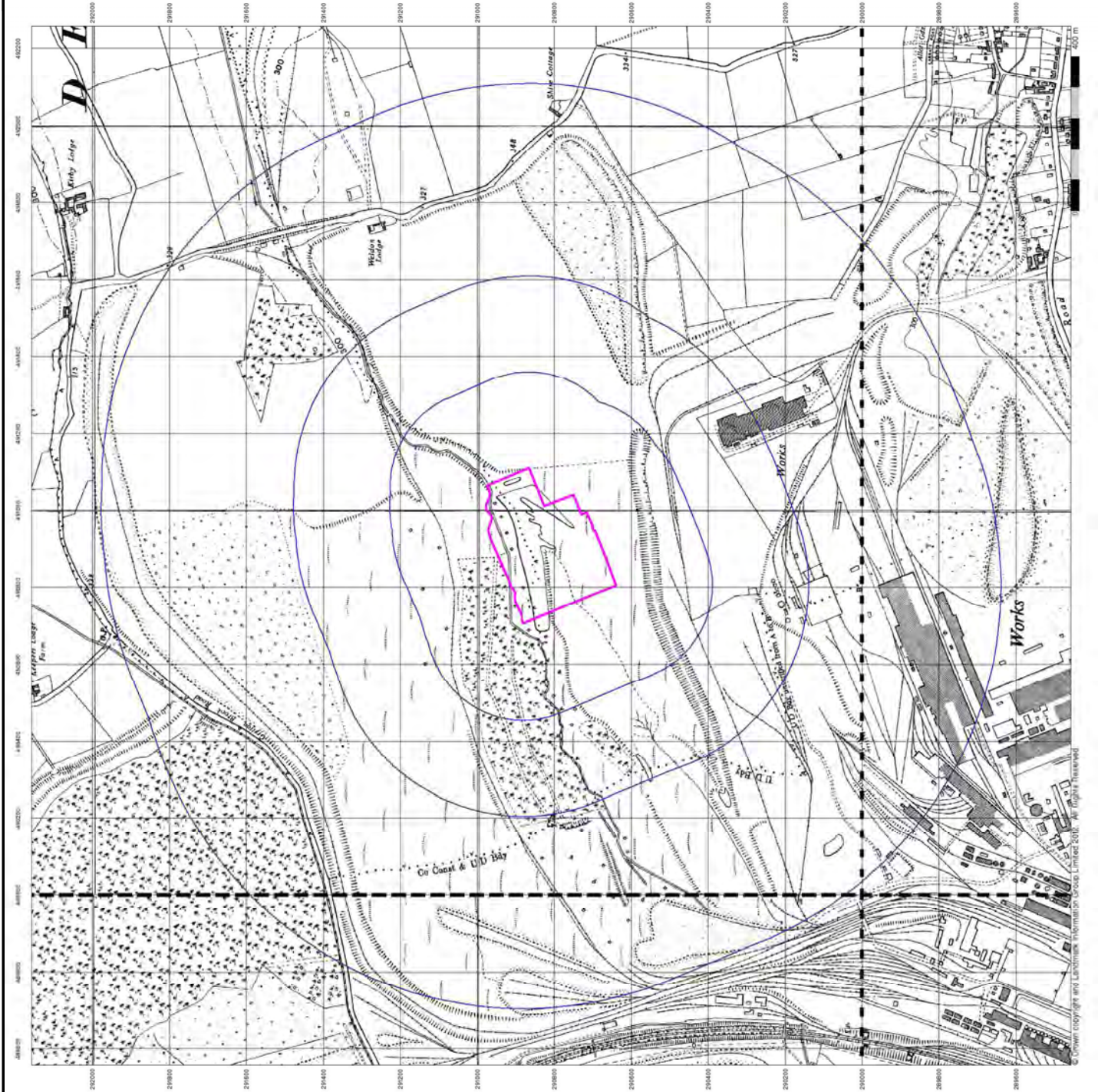
Order Number: 4161989.1_1
 Customer Ref: 012-1178
 National Grid Reference: 490910, 290830
 Slice: A
 Site Area (Ha): 8.06
 Search Buffer (m): 1000

Site Details

Willowbrook Industrial Estate, Corby, Northamptonshire



Tel: 0844 844 9852
 Fax: 0844 844 9851
 Web: www.emvcheck.co.uk



Ordinance Survey Plan Published 1967 - 1968

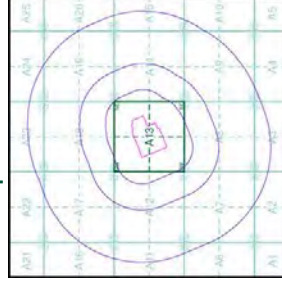
Source map scale - 1:10,000

The historical maps shown were reproduced from maps predominantly held at the scale adopted for England, Wales and Scotland in the 1840's. In 1854 the 1:2,500 scale was adopted for mapping urban areas; these maps were used to update the 1:10,560 maps. The published date given therefore is often some years later than the surveyed date. Before 1938, all OS maps were based on the Cassini Projection, with independent inaccuracies in outlying areas. In the late 1940's, a Provisional Edition was produced, which updated the 1:10,560 mapping from a number of sources. The maps appear unfinished - with all military camps and other strategic sites removed. These maps were initially overlaid with the National Grid in 1970; the first revision process continued until recently, with new editions appearing every 10 years or so for urban areas.

Map Name(s) and Date(s)

| | |
|----------|----------|
| SP68SE | 1968 |
| 1:10,560 | |
| SP68NW | 1967 |
| SP68NE | 1968 |
| 1:10,560 | 1:10,560 |

Historical Map - Slice A



Order Details

Order Number: 41611989_1_1
 Customer Ref: 012-1178
 National Grid Reference: 490910, 290830
 Slice: A
 Site Area (Ha): 8.06
 Search Buffer (m): 1000

Site Details

Willowbrook Industrial Estate, Corby, Northamptonshire



Ordinance Survey Plan Published 1974 - 1975

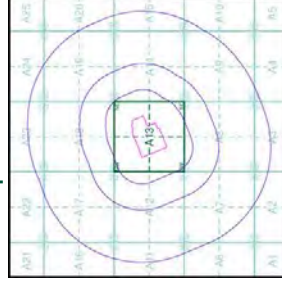
Source map scale - 1:10,000

The historical maps shown were reproduced from maps predominantly held at the scale adopted for England, Wales and Scotland in the 1840's. In 1854 the 1:2,500 scale was adopted for mapping urban areas; these maps were used to update the 1:10,560 maps. The published date given therefore is often some years later than the surveyed date. Before 1938, all OS maps were based on the Cassini Projection, with independent surveys of a single county or group of counties, giving rise to significant inaccuracies in outlying areas. In the late 1940's, a Provisional Edition was produced, which updated the 1:10,560 mapping from a number of sources. The maps appear unfinished - with all military camps and other strategic sites removed. These maps were initially overprinted with the National Grid. In 1970, the first maps were produced using the current datum, the Airy 1830 datum. The revision process continued until recently, with new editions appearing every 10 years or so for urban areas.

Map Name(s) and Date(s)

| | |
|--------|------|
| SPR6SE | 1975 |
| SPR6NE | 1974 |

Historical Map - Slice A



Order Details

Order Number: 41611989_1_1
 Customer Ref: 012-1178
 National Grid Reference: 490910, 290830
 Slice: A
 Site Area (Ha): 8.06
 Search Buffer (m): 1000

Site Details

Willowbrook Industrial Estate, Corby, Northamptonshire



Tel: 0844 844 9852
 Fax: 0844 844 9851
 Web: www.envirocheck.co.uk



Ordnance Survey Plan Published 1982 - 1987

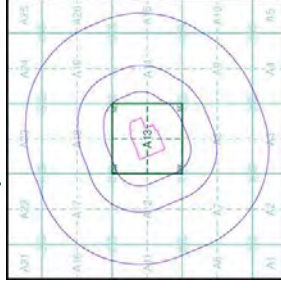
Source map scale - 1:10,000

The historical maps shown were reproduced from maps predominantly held at the scale adopted for England, Wales and Scotland in the 1940's. In 1954 the 1:2,500 scale was adopted for mapping urban areas; these maps were used to update the 1:10,560 maps. The published date given therefore is often some years later than the surveyed date. Before 1938, all OS maps were based on the Cassini Projection, with independent surveys of a single county or group of counties, giving rise to significant inaccuracies in outlying areas. In the late 1940's, a Provisional Edition was produced, which updated the 1:10,560 mapping from a number of sources. The maps appear unfinished - with all military camps and other strategic sites removed. These maps were initially overlaid with the National Grid. In 1970, the first revision process combined the Provisional Edition with the 1:10,560 maps. The revision process continued until recently, with new editions appearing every 10 years or so for urban areas.

Map Name(s) and Date(s)

| | | |
|--------|------|----------|
| SP82SE | 1987 | 1:10,000 |
| SP82SW | 1985 | 1:10,000 |
| SP82NE | 1982 | 1:10,000 |
| SP82NW | 1982 | 1:10,000 |

Historical Map - Slice A



Order Details

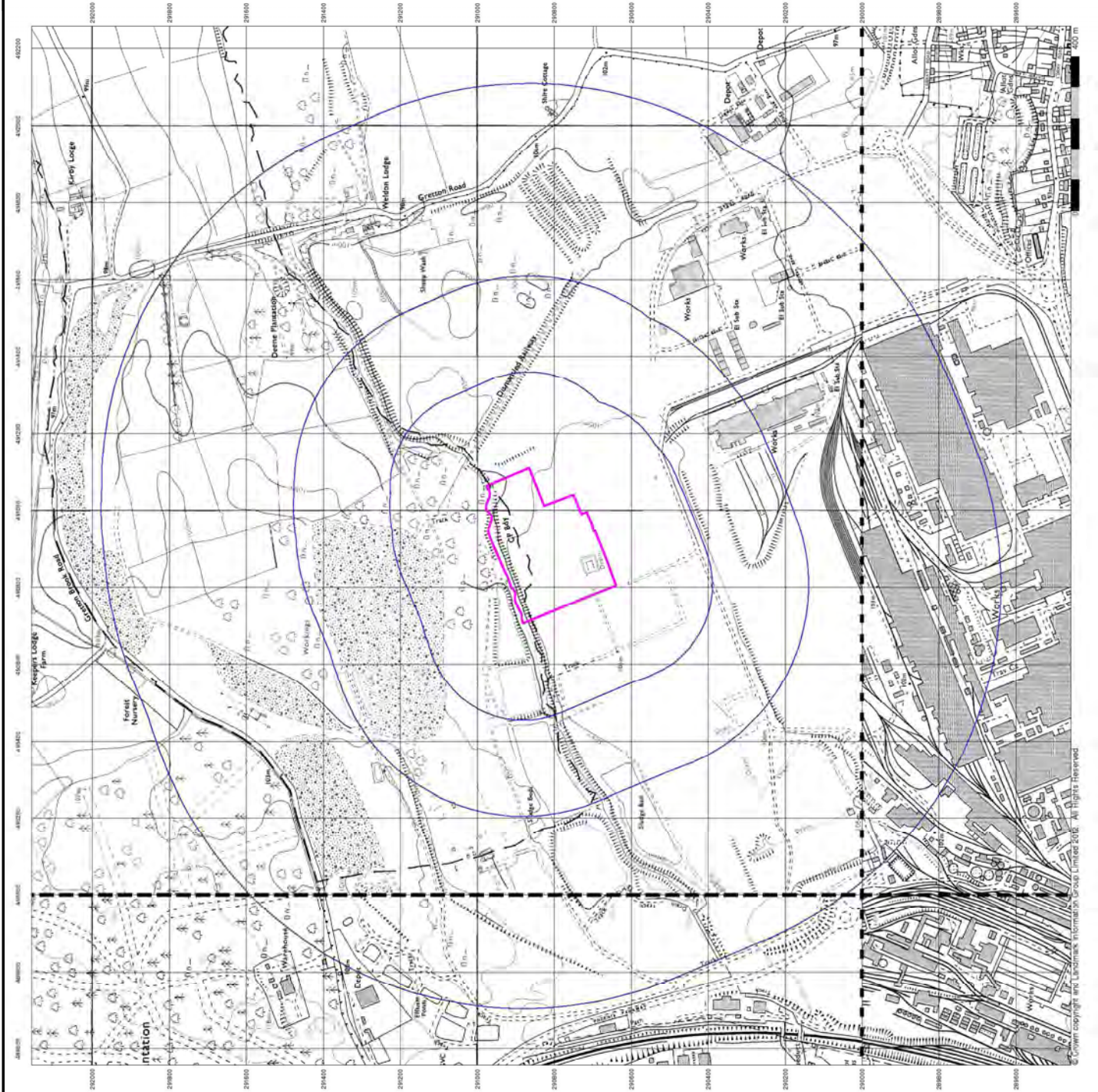
Order Number: 41611989.1.1
 Customer Ref: 012-1178
 National Grid Reference: 490910, 290830
 Slice: A
 Site Area (Ha): 8.06
 Search Buffer (m): 1000

Site Details

Willowbrook Industrial Estate, Corby, Northamptonshire



Tel: 0844 844 9852
 Fax: 0844 844 9851
 Web: www.envirocheck.co.uk



**Ordnance Survey Plan
Published 1988**

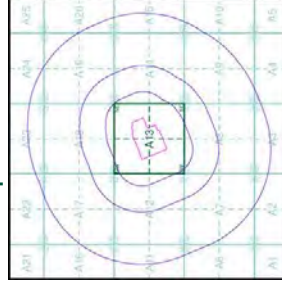
Source map scale - 1:10,000

The historical maps shown were reproduced from maps predominantly held at the scale adopted for England, Wales and Scotland in the 1840's. In 1854 the 1:2,500 scale was adopted for mapping urban areas; these maps were used to update the 1:10,560 maps. The published date given therefore is often some years later than the surveyed date. Before 1938, all OS maps were based on the Cassini Projection, with independent surveys of a single county or group of counties, giving rise to significant inaccuracies in outlying areas. In the late 1940's, a Provisional Edition was produced, which updated the 1:10,560 mapping from a number of sources. The maps appear unfinished - with all military camps and other strategic sites removed. These maps were initially overlaid with the National Grid. In 1970, the first edition of the maps was reissued using the Cassini projection. The revision process continued until recently, with new editions appearing every 10 years or so for urban areas.

Map Name(s) and Date(s)



Historical Map - Slice A

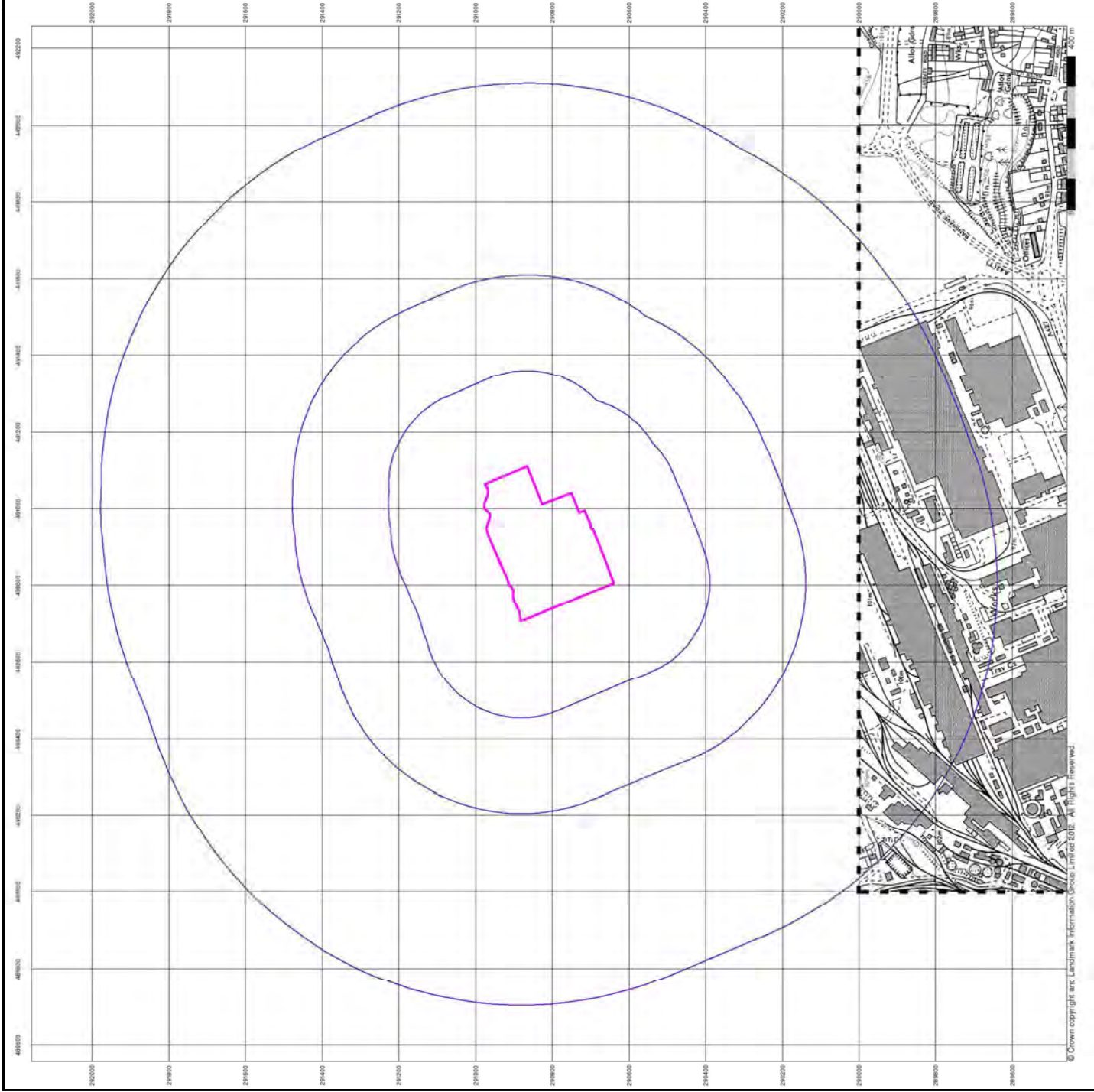


Order Details

Order Number: 41611989_1_1
Customer Ref: 012-1178
National Grid Reference: 490910, 290830
Slice: A
Site Area (Ha): 8.06
Search Buffer (m): 1000

Site Details

Willowbrook Industrial Estate, Corby, Northamptonshire



© Crown copyright and Landmark Information Services Limited 2012. All rights reserved.



Ordnance Survey Plan Published 1992

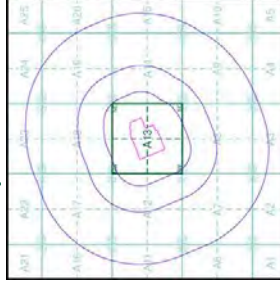
Source map scale - 1:10,000

The historical maps shown were reproduced from maps predominantly held at the scale adopted for England, Wales and Scotland in the 1840's. In 1854 the 1:2,500 scale was adopted for mapping urban areas; these maps were used to update the 1:10,560 maps. The published date given therefore is often some years later than the surveyed date. Before 1938, all OS maps were based on the Cassini Projection, with independent surveys of a single county or group of counties, giving rise to significant inaccuracies in outlying areas. In the late 1940's, a Provisional Edition was produced, which updated the 1:10,560 mapping from a number of sources. The maps appear unfinished - with all military camps and other strategic sites removed. These maps were initially overlaid with the National Grid. In 1970, the first edition of the maps was reissued in the Cassini Projection. The revision process continued until recently, with new editions appearing every 10 years or so for urban areas.

Map Name(s) and Date(s)



Historical Map - Slice A



Order Details

Order Number: 41611989_1_1
 Customer Ref: 012-1178
 National Grid Reference: 490910, 290830
 Slice: A
 Site Area (Ha): 8.06
 Search Buffer (m): 1000

Site Details

Willowbrook Industrial Estate, Corby, Northamptonshire



Tel: 0844 844 9952
 Fax: 0844 844 9951
 Web: www.envirocheck.co.uk



10k Raster Mapping Published 2006

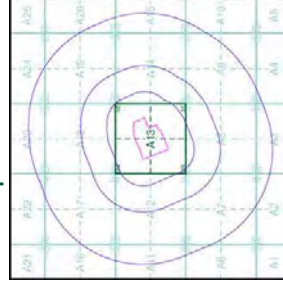
Source map scale - 1:10,000

The historical maps shown were produced from the Ordnance Survey's 1:10,000 colour maps. These maps are derived from Landranger which replaced the old 1:10,000 maps originally published in 1970. The data is highly detailed showing buildings, fences and field boundaries as well as all roads, tracks and paths. Road names are also included together with the relevant road number and classification. Boundary information depiction includes county, unitary authority, district, civil parish and constituency.

Map Name(s) and Date(s)

| | |
|----------|----------|
| SP98SE | SP98SW |
| 2006 | 2006 |
| 1:10,000 | 1:10,000 |
| SP98AE | SP98AW |
| 2006 | 2006 |
| 1:10,000 | 1:10,000 |

Historical Map - Slice A



Order Details

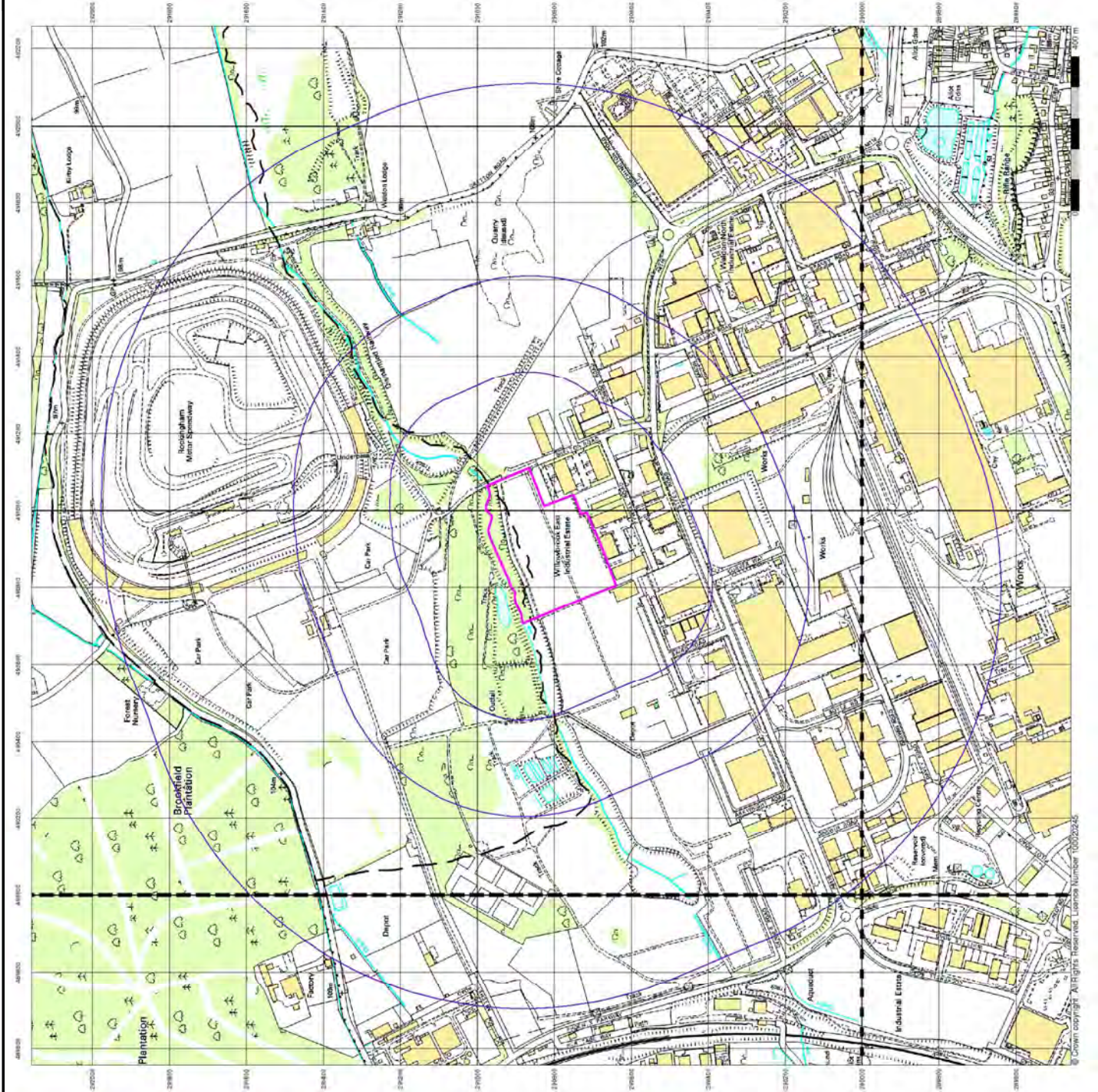
Order Number: 41611989_1_1
 Customer Ref: 012-1178
 National Grid Reference: 490910, 290830
 Slice: A
 Site Area (Ha): 8.06
 Search Buffer (m): 1000

Site Details

Willowbrook Industrial Estate, Corby, Northamptonshire



Tel: 0844 844 9852
 Fax: 0844 844 9851
 Web: www.emvreck.co.uk





10k Raster Mapping Published 2012

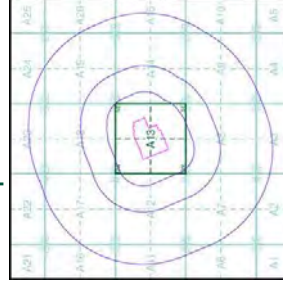
Source map scale - 1:10,000

The historical maps shown were produced from the Ordnance Survey's 1:10,000 colour maps. These maps are derived from a European which replaced the old 1:10,000 maps originally published in 1970. The data is highly detailed showing buildings, fences and field boundaries as well as all roads, tracks and paths. Road names are also included together with the relevant road number and classification. Boundary information depiction includes county, unitary authority, district, civil parish and constituency.

Map Name(s) and Date(s)

| | |
|----------|----------|
| SP98SE | SP98SW |
| 2012 | 2012 |
| 1:10,000 | 1:10,000 |
| SP98NE | SP98NW |
| 2012 | 2012 |
| 1:10,000 | 1:10,000 |

Historical Map - Slice A



Order Details

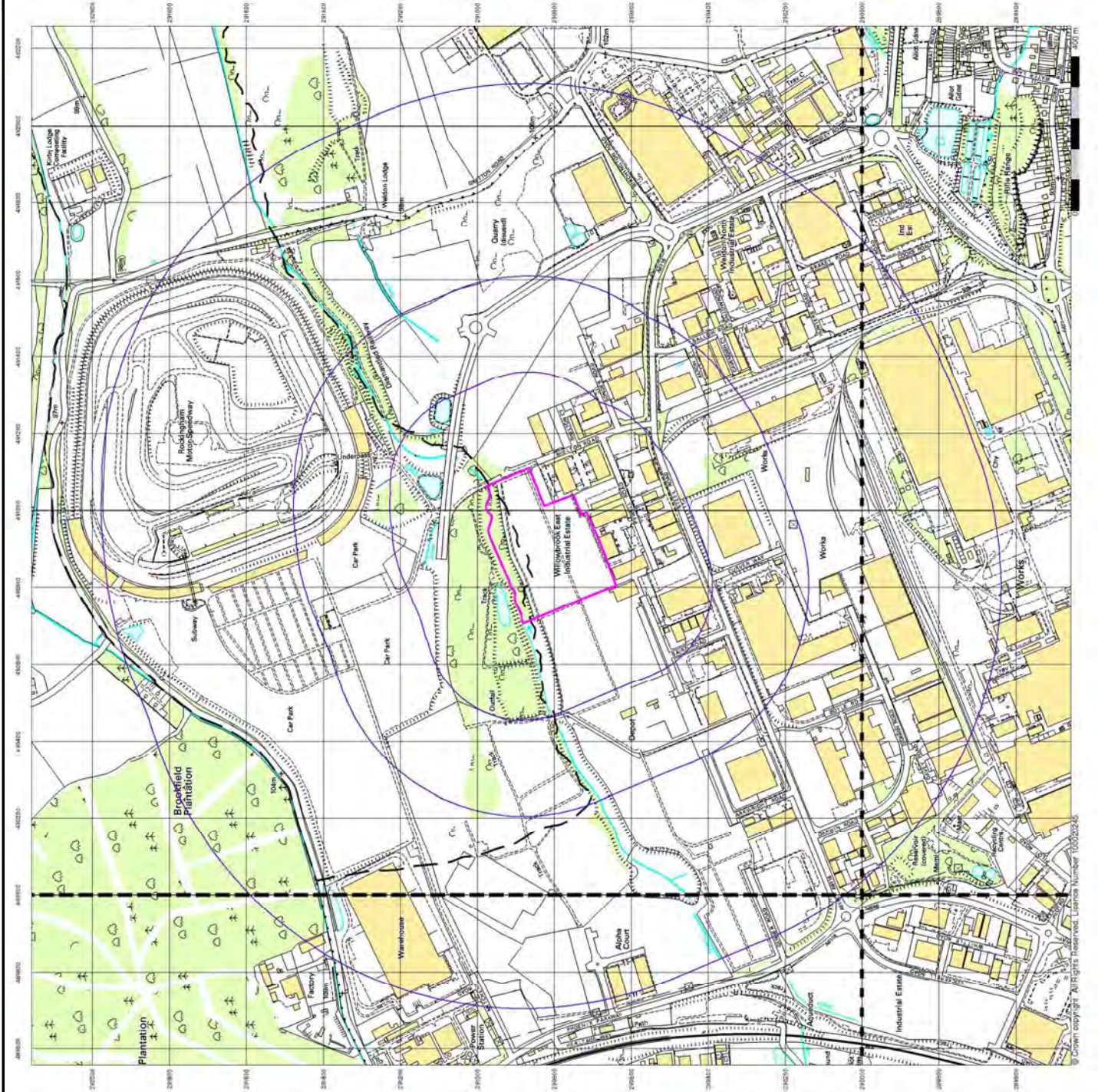
Order Number: 41611989_1_1
 Customer Ref: 012-1178
 National Grid Reference: 490910, 290830
 Slice: A
 Site Area (Ha): 8.06
 Search Buffer (m): 1000

Site Details

Willowbrook Industrial Estate, Corby, Northamptonshire



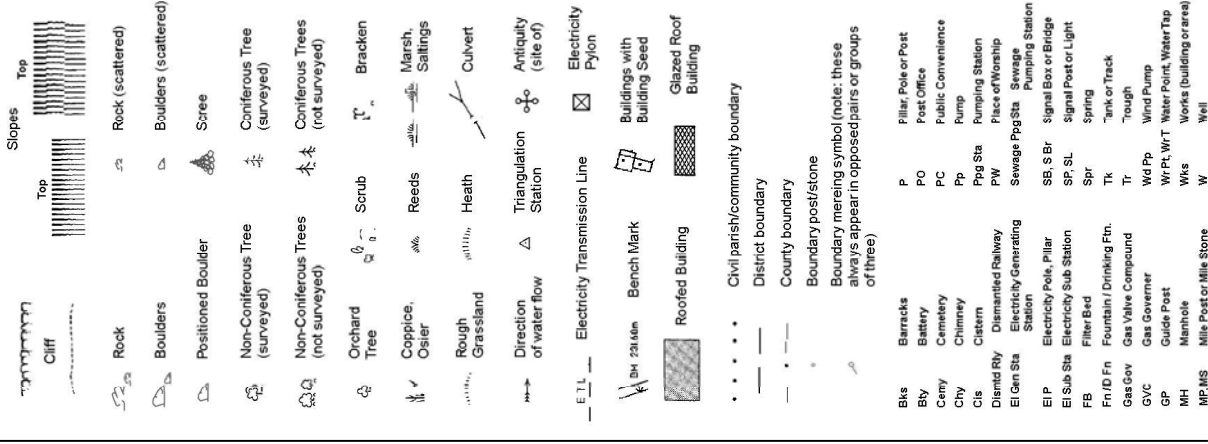
Tel: 0844 844 9852
 Fax: 0844 844 9851
 Web: www.emrcheck.co.uk



Historical Mapping & Photography included:

| Mapping Type | Scale | Date | Pg |
|--------------------------------|---------|-------------|----|
| Northamptonshire | 1:2,500 | 1886 | 2 |
| Northamptonshire | 1:2,500 | 1900 | 3 |
| Northamptonshire | 1:2,500 | 1938 | 4 |
| Ordnance Survey Plan | 1:2,500 | 1964 | 5 |
| Ordnance Survey Plan | 1:2,500 | 1973 | 6 |
| Additional SIMs | 1:2,500 | 1978 - 1988 | 7 |
| Ordnance Survey Plan | 1:2,500 | 1988 - 1988 | 8 |
| Ordnance Survey Plan | 1:2,500 | 1987 - 1991 | 9 |
| Additional SIMs | 1:2,500 | 1991 - 1991 | 10 |
| Additional SIMs | 1:2,500 | 1991 - 1993 | 11 |
| Large-Scale National Grid Data | 1:2,500 | 1994 | 12 |
| Large-Scale National Grid Data | 1:2,500 | 1994 | 13 |
| Large-Scale National Grid Data | 1:2,500 | 1996 | 14 |

Large-Scale National Grid Data 1:2,500 and 1:1,250

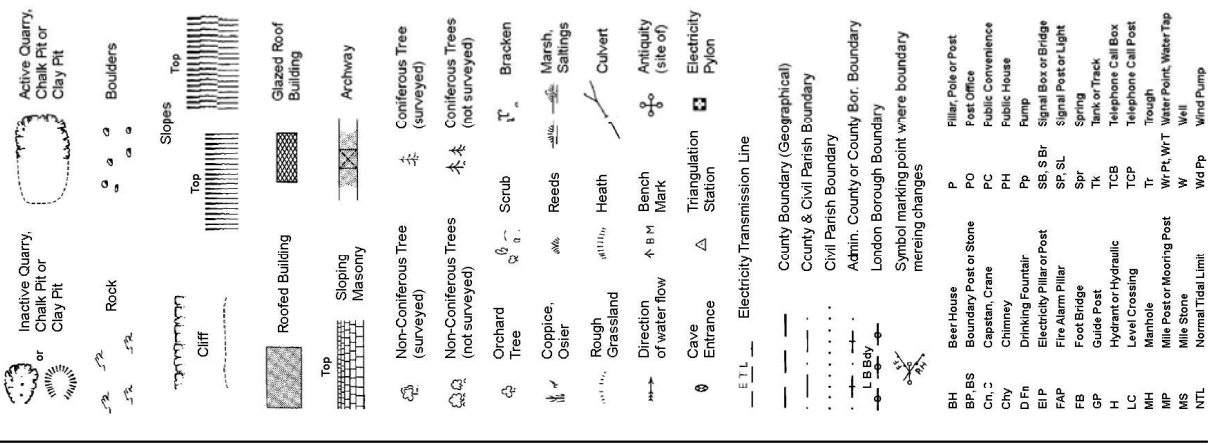


Large-Scale National Grid Data 1:2,500 and 1:1,250

Legend:

- Cliff
- Slopes
- Rock
- Boulders
- Positioned Boulder
- Non-Confiferous Tree (surveyed)
- Non-Confiferous Trees (not surveyed)
- Orchard Tree
- Coppice, Osier
- Rough Grassland
- Direction of water flow
- Electricity Transmission Line
- Barracks
- Battery
- Cemetry
- City
- Disamid Rly
- El Gen Sta
- El P
- El Sub Sta
- Fr ID Fr
- Gas Gv
- GP
- MH
- MP, MS
- Roofed Building
- Sloping Masonry
- Archway
- Non-Confiferous Tree (surveyed)
- Non-Confiferous Trees (not surveyed)
- Orchard Tree
- Coppice, Osier
- Rough Grassland
- Direction of water flow
- Cave Entrance
- Electricity Transmission Line
- County Boundary (Geographical)
- Civil Parish Boundary
- Admin. County or County Bor. Boundary
- London Borough Boundary
- Symbol marking point where boundary mereing changes
- Beer-House
- Boundary Post or Stone
- Capstan, Crane
- Chimney
- D Fr
- El P
- FAP
- FB
- GP
- H
- LC
- NH
- MP
- MS
- NTL
- Glazed Roof Building
- Roofed Building
- Roofed Building
- Triangulation Station
- Antiquity (site of)
- Electricity Pylon
- County Boundary
- Civil Parish Boundary
- Admin. County or County Bor. Boundary
- London Borough Boundary
- Symbol marking point where boundary mereing changes
- Fillar, Pole or Post
- Post Office
- Public Convenience
- Pump
- Pumping Station
- Place of Worship
- Sewage Ppg Sta
- Sewage Pumping Station
- SB, S Br
- Signal Post or Light
- Spring
- Tank or Track
- Trough
- Wind Pump
- Water Point, Water Tap
- Well
- W

Ordnance Survey County Series and Ordnance Survey Plan 1:2,500

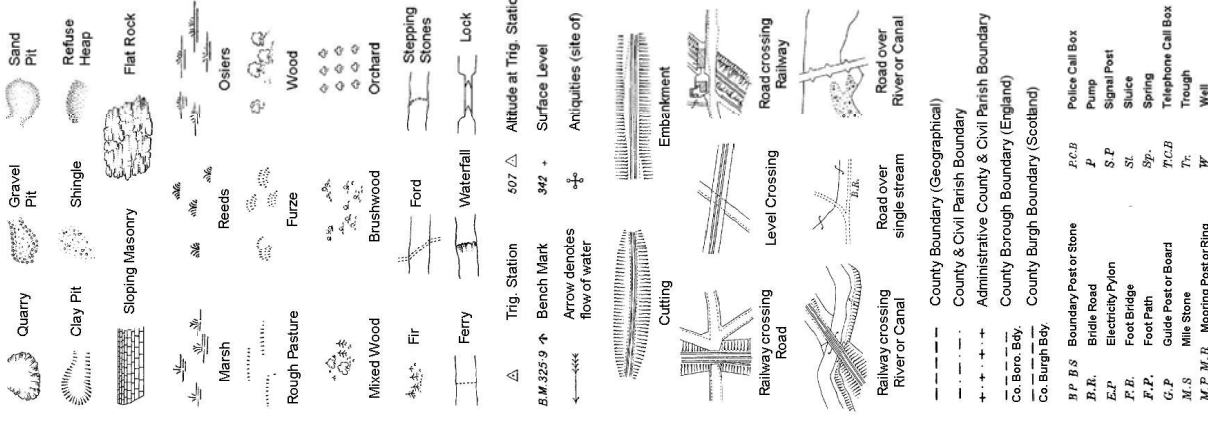


Ordnance Survey County Series and Ordnance Survey Plan 1:2,500

Legend:

- Inactive Quarry, Chalk Pit or Clay Pit
- Active Quarry, Chalk Pit or Clay Pit
- Rock
- Boulders
- Roofed Building
- Sloping Masonry
- Archway
- Non-Confiferous Tree (surveyed)
- Non-Confiferous Trees (not surveyed)
- Orchard Tree
- Coppice, Osier
- Rough Grassland
- Direction of water flow
- Cave Entrance
- Electricity Transmission Line
- County Boundary (Geographical)
- Civil Parish Boundary
- Admin. County or County Bor. Boundary
- London Borough Boundary
- Symbol marking point where boundary mereing changes
- Beer-House
- Boundary Post or Stone
- Capstan, Crane
- Chimney
- D Fr
- El P
- FAP
- FB
- GP
- H
- LC
- NH
- MP
- MS
- NTL
- Quarry
- Clay Pit
- Sloping Masonry
- Marsh
- Rough Pasture
- Mixed Wood
- Fir
- Ferry
- Trig. Station
- Bench Mark
- Arrow denotes flow of water
- Antiquities (site of)
- Cutting
- Embankment
- Railway crossing River or Canal
- Level Crossing
- Road over single stream
- Road over River or Canal
- County Boundary (Geographical)
- County & Civil Parish Boundary
- Administrative County & Civil Parish Boundary
- County Borough Boundary (England)
- County Burgh Boundary (Scotland)
- Boundary Post or Stone
- Bridle Road
- Electricity Pylon
- Foot Bridge
- Foot Path
- Guide Post or Board
- Mill Stone
- Mooring Post or Ring
- Police Call Box
- Pump
- Signal Post
- Sluice
- Spring
- Telephone Call Box
- Trough
- Well

Ordnance Survey County Series and Ordnance Survey Plan 1:2,500

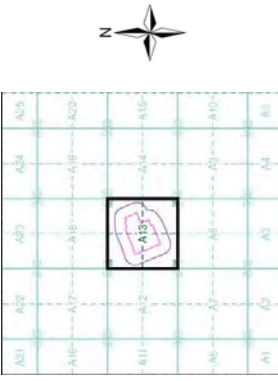


Ordnance Survey County Series and Ordnance Survey Plan 1:2,500

Legend:

- Quarry
- Clay Pit
- Sloping Masonry
- Marsh
- Rough Pasture
- Mixed Wood
- Fir
- Ferry
- Trig. Station
- Bench Mark
- Arrow denotes flow of water
- Antiquities (site of)
- Cutting
- Embankment
- Railway crossing River or Canal
- Level Crossing
- Road over single stream
- Road over River or Canal
- County Boundary (Geographical)
- County & Civil Parish Boundary
- Administrative County & Civil Parish Boundary
- County Borough Boundary (England)
- County Burgh Boundary (Scotland)
- Boundary Post or Stone
- Bridle Road
- Electricity Pylon
- Foot Bridge
- Foot Path
- Guide Post or Board
- Mill Stone
- Mooring Post or Ring
- Police Call Box
- Pump
- Signal Post
- Sluice
- Spring
- Telephone Call Box
- Trough
- Well
- Sand Pit
- Refuse Heap
- Flat Rock
- Reeds
- Wood
- Orchard
- Stepping Stones
- Lock
- Surface Level
- Antiquities (site of)
- Embankment
- Road crossing Railway
- Road over River or Canal
- County Boundary (Geographical)
- County & Civil Parish Boundary
- Administrative County & Civil Parish Boundary
- County Borough Boundary (England)
- County Burgh Boundary (Scotland)
- Boundary Post or Stone
- Bridle Road
- Electricity Pylon
- Foot Bridge
- Foot Path
- Guide Post or Board
- Mill Stone
- Mooring Post or Ring
- Police Call Box
- Pump
- Signal Post
- Sluice
- Spring
- Telephone Call Box
- Trough
- Well

Historical Map - Segment A13



Order Details

Order Number: 41611989_1_1
 Customer Ref: 012-1178
 National Grid Reference: 490910, 290830
 Slice: A
 Site Area (Ha): 8.06
 Search Buffer (m): 100

Site Details

Willowbrook Industrial Estate, Corby, Northamptonshire



Tel: 0844 844 9852
 Fax: 0844 844 9851
 Web: www.entrack.co.uk



**Northamptonshire
Published 1886**

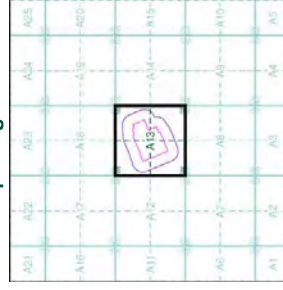
Source map scale - 1:2,500

The historical maps shown were reproduced from maps predominantly held at the scale adopted for England, Wales and Scotland in the 1840's. In 1854 the 1:2,500 scale was adopted for mapping urban areas and by 1896 it covered the whole of what were considered to be the cultivated parts of Great Britain. The published date given below is often some years later than the surveyed date. Before 1898, all OS maps were based on the Cassini Projection, with independent surveys of a single county or group of counties, giving rise to significant inaccuracies in outlying areas.

Map Name(s) and Date(s)



Historical Map - Segment A13



Order Details

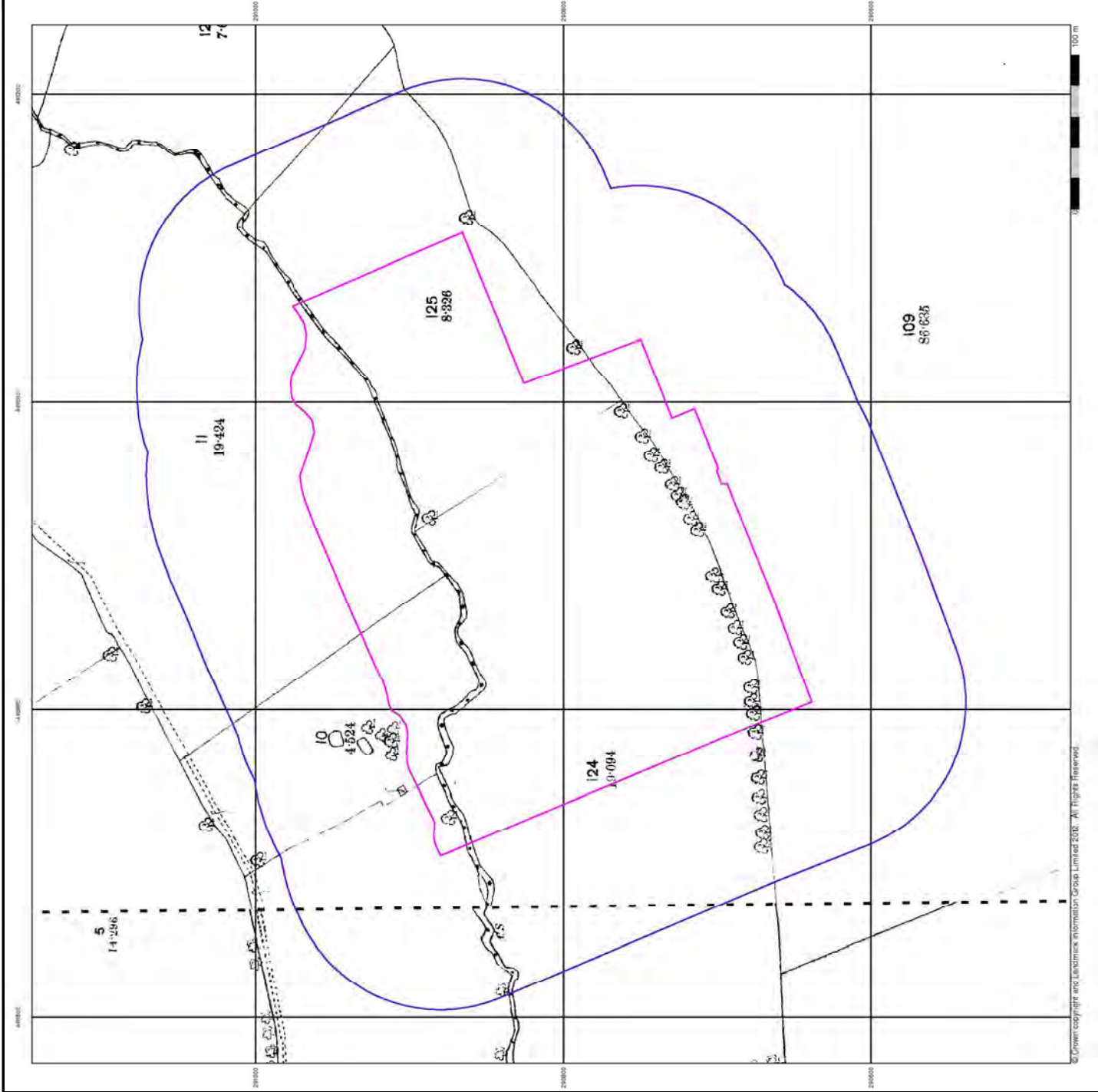
Order Number: 41611989_1_1
 Customer Ref: 012-1178
 National Grid Reference: 490910, 290830
 Slice: A
 Site Area (Ha): 8.06
 Search Buffer (m): 100

Site Details

Willowbrook Industrial Estate, Corby, Northamptonshire



Tel: 0844 844 9852
 Fax: 0844 844 9851
 Web: www.entrack.co.uk



© Crown copyright and Landmark Information Group Limited 2012. All Rights Reserved.



**Northamptonshire
Published 1900**

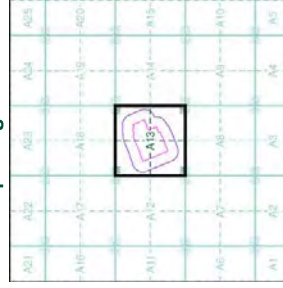
Source map scale - 1:2,500

The historical maps shown were reproduced from maps predominantly held at the scale adopted for England, Wales and Scotland in the 1840's. In 1854 the 1:2,500 scale was adopted for mapping urban areas and by 1896 it covered the whole of what were considered to be the cultivated parts of Great Britain. The published date given below is often some years later than the surveyed date. Before 1898, all OS maps were based on the Cassini Projection, with independent surveys of a single county or group of counties, giving rise to significant inaccuracies in outlying areas.

Map Name(s) and Date(s)



Historical Map - Segment A13



Order Details

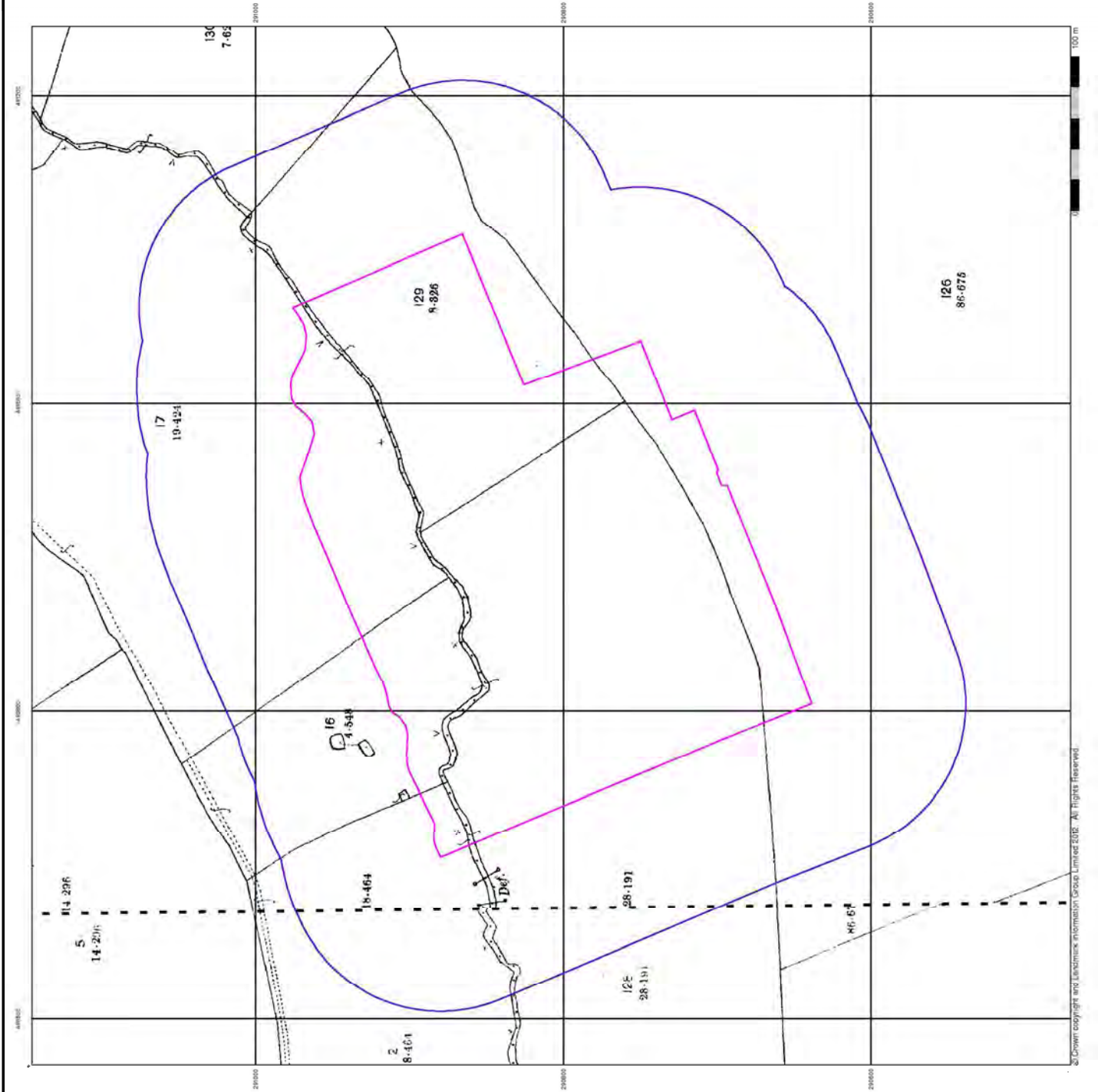
Order Number: 41611989_1_1
 Customer Ref: 012-1178
 National Grid Reference: 490910, 290830
 Slice: A
 Site Area (Ha): 8.06
 Search Buffer (m): 100

Site Details

Willowbrook Industrial Estate, Corby, Northamptonshire



Tel: 0844 844 9852
 Fax: 0844 844 9851
 Web: www.entrivcheck.co.uk



© Crown copyright and Landmark Information Group Limited 2012. All Rights Reserved.



**Northamptonshire
Published 1938**

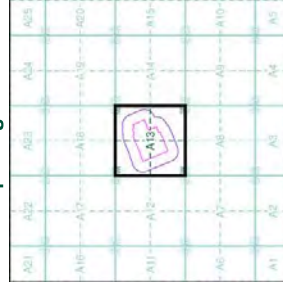
Source map scale - 1:2,500

The historical maps shown were reproduced from maps predominantly held at the scale adopted for England, Wales and Scotland in the 1840's. In 1854 the 1:2,500 scale was adopted for mapping urban areas and by 1896 it covered the whole of what were considered to be the cultivated parts of Great Britain. The published date given below is often some years later than the surveyed date. Before 1898, all OS maps were based on the Cassini Projection, with independent surveys of a single county or group of counties, giving rise to significant inaccuracies in outlying areas.

Map Name(s) and Date(s)



Historical Map - Segment A13



Order Details

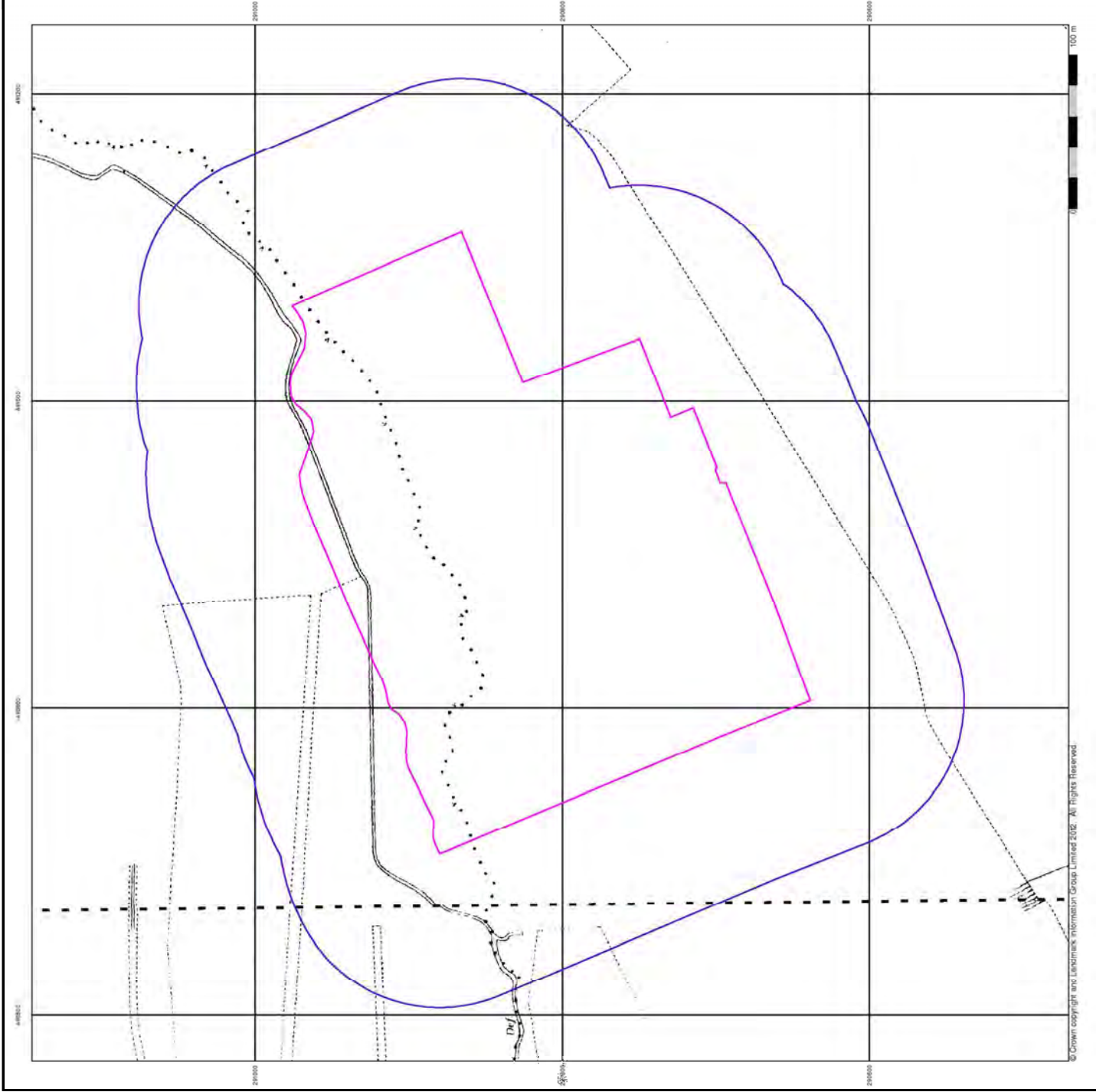
Order Number: 41611989_1_1
 Customer Ref: 012-1178
 National Grid Reference: 490910, 290830
 Slice: A
 Site Area (Ha): 8.06
 Search Buffer (m): 100

Site Details

Willowbrook Industrial Estate, Corby, Northamptonshire



Tel: 0844 844 9852
 Fax: 0844 844 9851
 Web: www.emvcheck.co.uk





Ordnance Survey Plan Published 1964

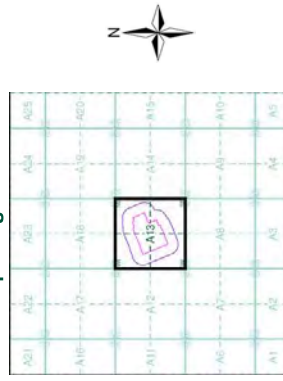
Source map scale - 1:2,500

The historical maps shown were reproduced from maps predominantly held at the scale adopted for England, Wales and Scotland in the 1840's. In 1854 the 1:2,500 scale was adopted for mapping urban areas and by 1896 it covered the whole of what were considered to be the cultivated parts of Great Britain. The published date given below is often some years later than the surveyed date. Before 1898, all OS maps were based on the Cassini Projection, with independent surveys of a single county or group of counties, giving rise to significant inaccuracies in outlying areas.

Map Name(s) and Date(s)

| | | |
|---------|---------|---------|
| SP 1042 | SP 1042 | SP 1042 |
| 1942 | 1942 | 1942 |
| 1:2,500 | 1:2,500 | 1:2,500 |
| SP 1042 | SP 1042 | SP 1042 |
| 1:2,500 | 1:2,500 | 1:2,500 |

Historical Map - Segment A13



Order Details

Order Number: 41611989_1_1
 Customer Ref: 012-1178
 National Grid Reference: 490910, 290830
 Slice: A
 Site Area (Ha): 8.06
 Search Buffer (m): 100

Site Details

Willowbrook Industrial Estate, Corby, Northamptonshire



Tel: 0844 844 9852
 Fax: 0844 844 9851
 Web: www.entrack.co.uk

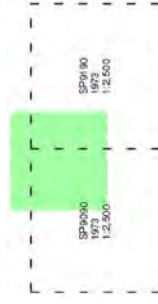


Ordnance Survey Plan Published 1973

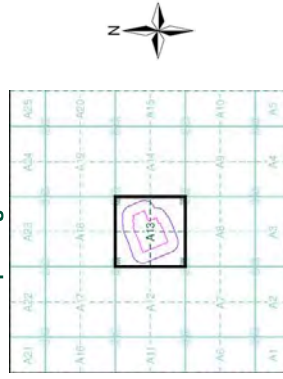
Source map scale - 1:2,500

The historical maps shown were reproduced from maps predominantly held at the scale adopted for England, Wales and Scotland in the 1840's. In 1854 the 1:2,500 scale was adopted for mapping urban areas and by 1896 it covered the whole of what were considered to be the cultivated parts of Great Britain. The published date given below is often some years later than the surveyed date. Before 1898, all OS maps were based on the Cassini Projection, with independent surveys of a single county or group of counties, giving rise to significant inaccuracies in outlying areas.

Map Name(s) and Date(s)



Historical Map - Segment A13



Order Details

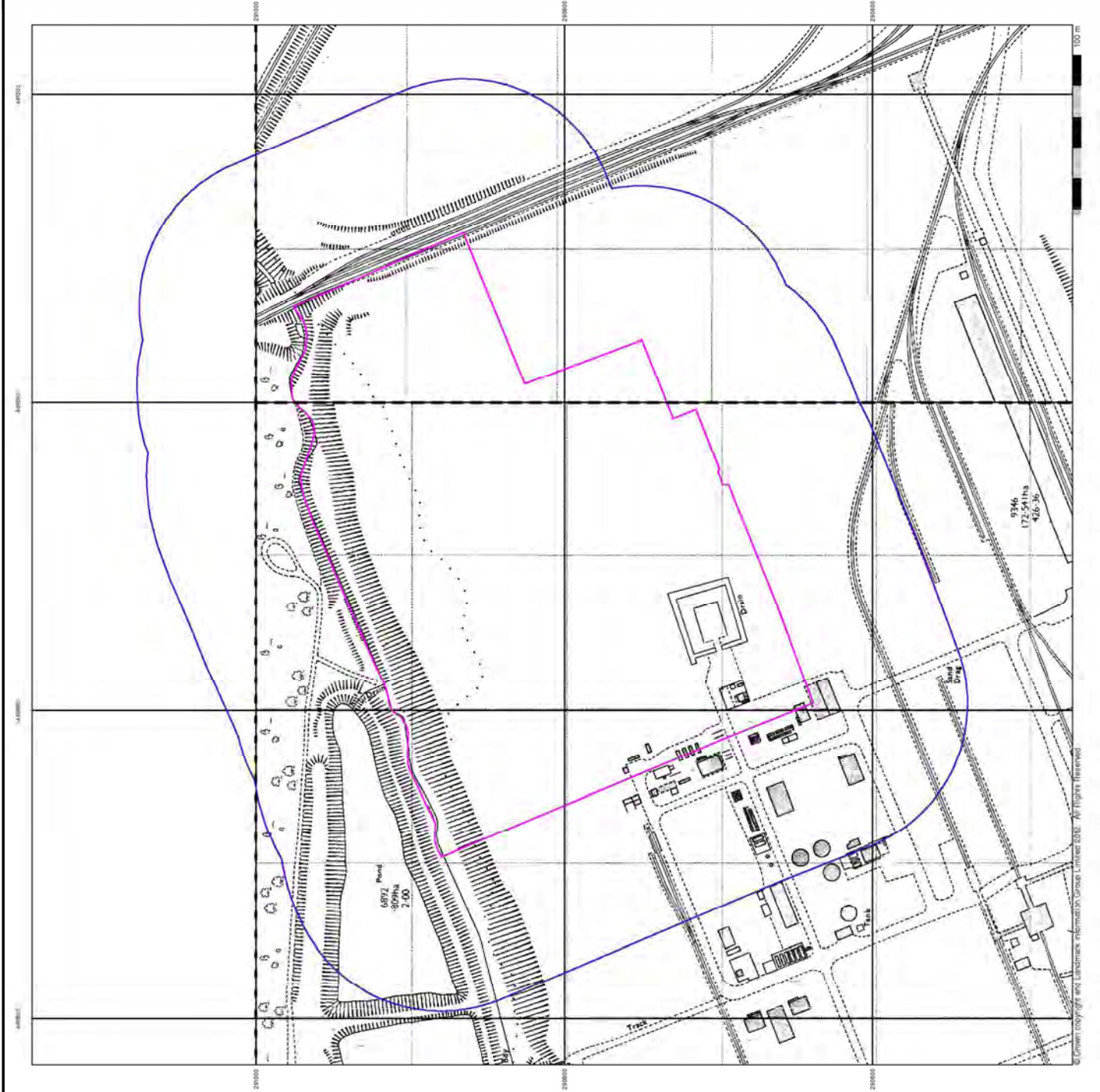
Order Number: 41611989_1_1
 Customer Ref: 012-1178
 National Grid Reference: 490910, 290830
 Slice: A
 Site Area (Ha): 8.06
 Search Buffer (m): 100

Site Details

Willowbrook Industrial Estate, Corby, Northamptonshire



Tel: 0844 844 9852
 Fax: 0844 844 9851
 Web: www.entrivcheck.co.uk





Additional SIMS

Published 1978 - 1988

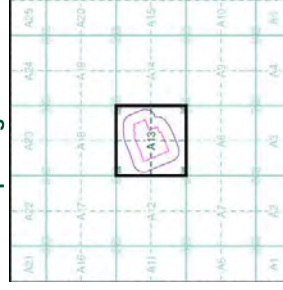
Source map scale - 1:2,500

The SIM leads (Ordinance Survey's 'Survey of Information on Microfilm') are further editions which were produced and published in between the main editions as an area was updated. They date from 1947 to 1994, and contain detailed information on buildings, roads and land-use. These maps were produced at both 1:2,500 and 1:1,250 scales.

Map Name(s) and Date(s)

| | |
|---------|---------|
| SP4591 | SP4591 |
| 1980 | 1980 |
| 1:2,500 | 1:2,500 |
| SP4590 | SP4590 |
| 1:2,500 | 1:2,500 |

Historical Map - Segment A13



Order Details

Order Number: 41611989_1_1
 Customer Ref: 012-1178
 National Grid Reference: 490910, 290830
 Slice: A
 Site Area (Ha): 8.06
 Search Buffer (m): 100

Site Details

Willowbrook Industrial Estate, Corby, Northamptonshire



Tel: 0844 844 9852
 Fax: 0844 844 9851
 Web: www.emvcheck.co.uk



© Crown copyright and Landmark Information Group Limited 2012. All Rights Reserved.



Additional SIMs

Published 1986 - 1988

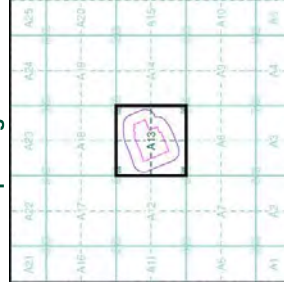
Source map scale - 1:2,500

The SIM cards (Ordinance Survey's 'Survey of Information on Microfilm') are further editions of the SIMs which were produced and published in 1986 and 1988. They contain detailed information on buildings, roads and land-use. These maps were produced at both 1:2,500 and 1:1,250 scales.

Map Name(s) and Date(s)

| | | |
|---------|------|---------|
| SP 4591 | 1986 | 1:2,500 |
| SP 4590 | 1986 | 1:2,500 |
| SP 4590 | 1986 | 1:2,500 |

Historical Map - Segment A13



Order Details

Order Number: 41611989_1_1
 Customer Ref: 012-1178
 National Grid Reference: 490910, 290830
 Slice: A
 Site Area (Ha): 8.06
 Search Buffer (m): 100

Site Details

Willowbrook Industrial Estate, Corby, Northamptonshire



Tel: 0844 844 9852
 Fax: 0844 844 9851
 Web: www.earthcheck.co.uk



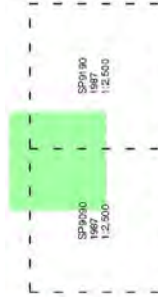


**Ordnance Survey Plan
Published 1987**

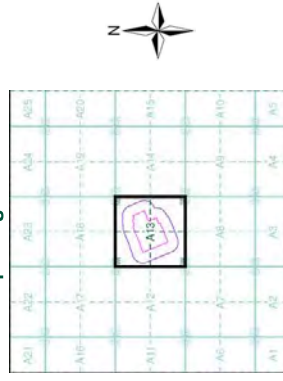
Source map scale - 1:2,500

The historical maps shown were reproduced from maps predominantly held at the scale adopted for England, Wales and Scotland in the 1840's. In 1854 the 1:2,500 scale was adopted for mapping urban areas and by 1896 it covered the whole of what were considered to be the cultivated parts of Great Britain. The published date given below is often some years later than the surveyed date. Before 1898, all OS maps were based on the Cassini Projection, with independent surveys of a single county or group of counties, giving rise to significant inaccuracies in outlying areas.

Map Name(s) and Date(s)



Historical Map - Segment A13



Order Details

Order Number: 41611989_1_1
 Customer Ref: 012-1178
 National Grid Reference: 490910, 290830
 Slice: A
 Site Area (Ha): 8.06
 Search Buffer (m): 100

Site Details

Willowbrook Industrial Estate, Corby, Northamptonshire



Tel: 0844 844 9852
 Fax: 0844 844 9851
 Web: www.envirocheck.co.uk



© Crown copyright and Landmark Information Group Limited 2012. All Rights Reserved.




Additional SIMs Published 1991

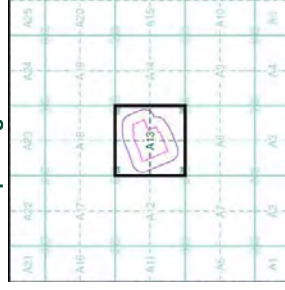
Source map scale - 1:2,500

The SIM cards (Ordinance Survey's 'Survey of Information on Microfilm') are further editions of the SIMs which were produced and published in 1984, and contain detailed information on buildings, roads and land-use. These maps were produced at both 1:2,500 and 1:1,250 scales.

Map Name(s) and Date(s)



Historical Map - Segment A13



Order Details

Order Number: 41611989_1_1
Customer Ref: 012-1178
National Grid Reference: 490910, 290830
Slice: A
Site Area (Ha): 8.06
Search Buffer (m): 100

Site Details

Willowbrook Industrial Estate, Corby, Northamptonshire



Tel: 0844 844 9852
Fax: 0844 844 9851
Web: www.emvcheck.co.uk



Large-Scale National Grid Data Published 1993

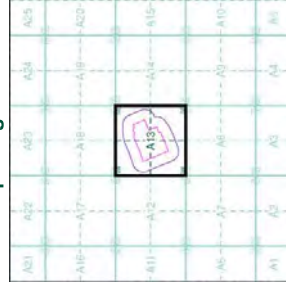
Source map scale - 1:2,500

Large Scale National Grid Data superseded SIM roads (Ordnance Survey's Survey of Information on Microfilm) in 1992 and continued to be updated until 1993. These maps were the fore-runners of digital mapping and so provide detailed information on houses and roads, but tend to show less topographic features such as vegetation. These maps were produced at both 1:2,500 and 1:1,250 scales.

Map Name(s) and Date(s)

| | |
|---------|---------|
| SP43081 | SP43191 |
| 1:2,500 | 1:2,500 |
| SP43090 | SP43190 |
| 1:2,500 | 1:2,500 |

Historical Map - Segment A13



Order Details

Order Number: 41611989_1_1
 Customer Ref: 012-1178
 National Grid Reference: 490910, 290830
 Slice: A
 Site Area (Ha): 8.06
 Search Buffer (m): 100

Site Details

Willowbrook Industrial Estate, Corby, Northamptonshire



Tel: 0844 844 9852
 Fax: 0844 844 9851
 Web: www.emvreckcheck.co.uk



© Crown copyright and Landmark Information Group Limited 2012. All Rights Reserved.




Large-Scale National Grid Data Published 1994

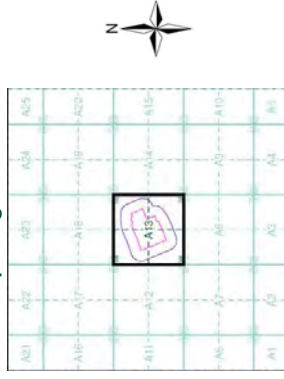
Source map scale - 1:2,500

Large Scale National Grid Data' superseded SIM cards (Ordnance Survey's 'Survey of Information on Microfilm') 1992, and continued to be updated until 1999. These maps were the fore-runners of digital mapping and so provide detailed information on houses and roads, but tend to show less topographic features such as vegetation. These maps were produced at both 1:2,500 and 1:1,250 scales.

Map Name(s) and Date(s)



Historical Map - Segment A13



Order Details

Order Number: 41611989_1_1
 Customer Ref: 012-1178
 National Grid Reference: 490910, 290830
 Slice: A
 Site Area (Ha): 8.06
 Search Buffer (m): 100

Site Details

Willowbrook Industrial Estate, Corby, Northamptonshire



Tel: 0844 844 9852
 Fax: 0844 844 9851
 Web: www.emvtech.co.uk





Large-Scale National Grid Data Published 1996

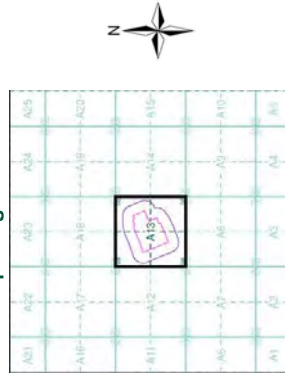
Source map scale - 1:2,500

Large Scale National Grid Data' superseded SIM cards (Ordnance Survey's 'Survey of Information on Microfilm' 1992) and continued to be updated until 1999. These maps were the fore-runners of digital mapping and so provide detailed information on houses and roads, but tend to show less topographic features such as vegetation. These maps were produced at both 1:2,500 and 1:1,250 scales.

Map Name(s) and Date(s)



Historical Map - Segment A13



Order Details

Order Number: 41611989_1_1
 Customer Ref: 012-1178
 National Grid Reference: 490910, 290830
 Slice: A
 Site Area (Ha): 8.06
 Search Buffer (m): 100

Site Details

Willowbrook Industrial Estate, Corby, Northamptonshire

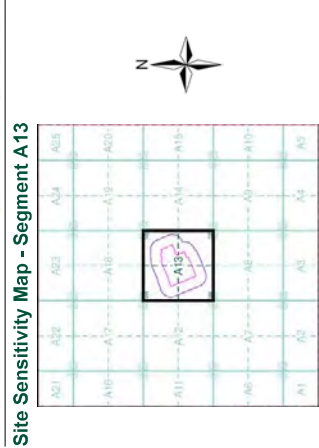


Tel: 0844 844 9852
 Fax: 0844 844 9851
 Web: www.emvcheck.co.uk



© Crown copyright and Landmark Information Group Limited 2012. All Rights Reserved.

- General**
- Specified Buffer(s)
 - Bearing Reference Point
 - Map ID
 - Severely of Type at Location
- Agency and Hydrological**
- Contaminated Land Register Entry or Notice (Location)
 - Discharge Consent
 - Enforcement or Prohibition Notice
 - Integrated Pollution Control
 - Local Authority Integrated Pollution Prevention and Control
 - Local Authority Pollution Prevention and Control Enforcement
 - Pollution Incident to Controlled Waters
 - Prescription Relating to Authorised Processes
 - Registered Radioactive Substance
 - River Network or Water Feature
 - River Quality Sampling Point
 - Substantiated Pollution Incident Register
 - Water Abstraction
 - Water Industry Act Referral
- Waste**
- BOS Recorded Landfill Site (Location)
 - BOS Recorded Landfill Site (Location)
 - EA Historic Landfill (Surface Area)
 - Hazardous Waste Management Facility
 - Licensed Waste Management Facility (Location)
 - Local Authority Recorded Landfill Site (Location)
 - Local Authority Recorded Landfill Site (Location)
 - Registered Landfill Site (Location)
 - Registered Landfill Site (Area Between to 100m)
 - Registered Waste Transfer Site (Location)
 - Registered Waste Treatment or Disposal Site (Location)
 - Registered Waste Treatment or Disposal Site
- Hazardous Substances**
- COMAH Site
 - Explosive Site
 - NHS Site
 - Planning Hazardous Substance Consent
 - Planning Hazardous Substance Enhancement
- Geological**
- BOS Recorded Mineral Site
- Industrial Land Use**
- Contemporary Trade Directory Entry
 - Fuel Station Entry



Order Details









Order Number: 41611989_1_1
 Customer Ref: 012-1178
 National Grid Reference: 490910, 290830
 Slice: A
 Site Area (Ha): 8.06

Site Details

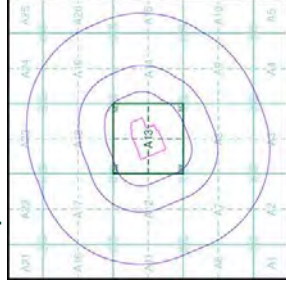
Willowbrook Industrial Estate, Corby, Northamptonshire



© Crown Copyright. All Rights Reserved. Licence Number: 10002432

- General**
-  Specified Site
 -  Specified Buffer(s)
 -  Bearing Reference Point
- Agency and Hydrological (Flood)**
-  Extreme Flooding from Rivers or Sea without Defences (Zone 2)
 -  Flooding from Rivers or Sea without Defences (Zone 3)
 -  Area Benefiting from Flood Defence
 -  Flood Water Storage Areas
 -  Flood Defence

Flood Map - Slice A



Order Details

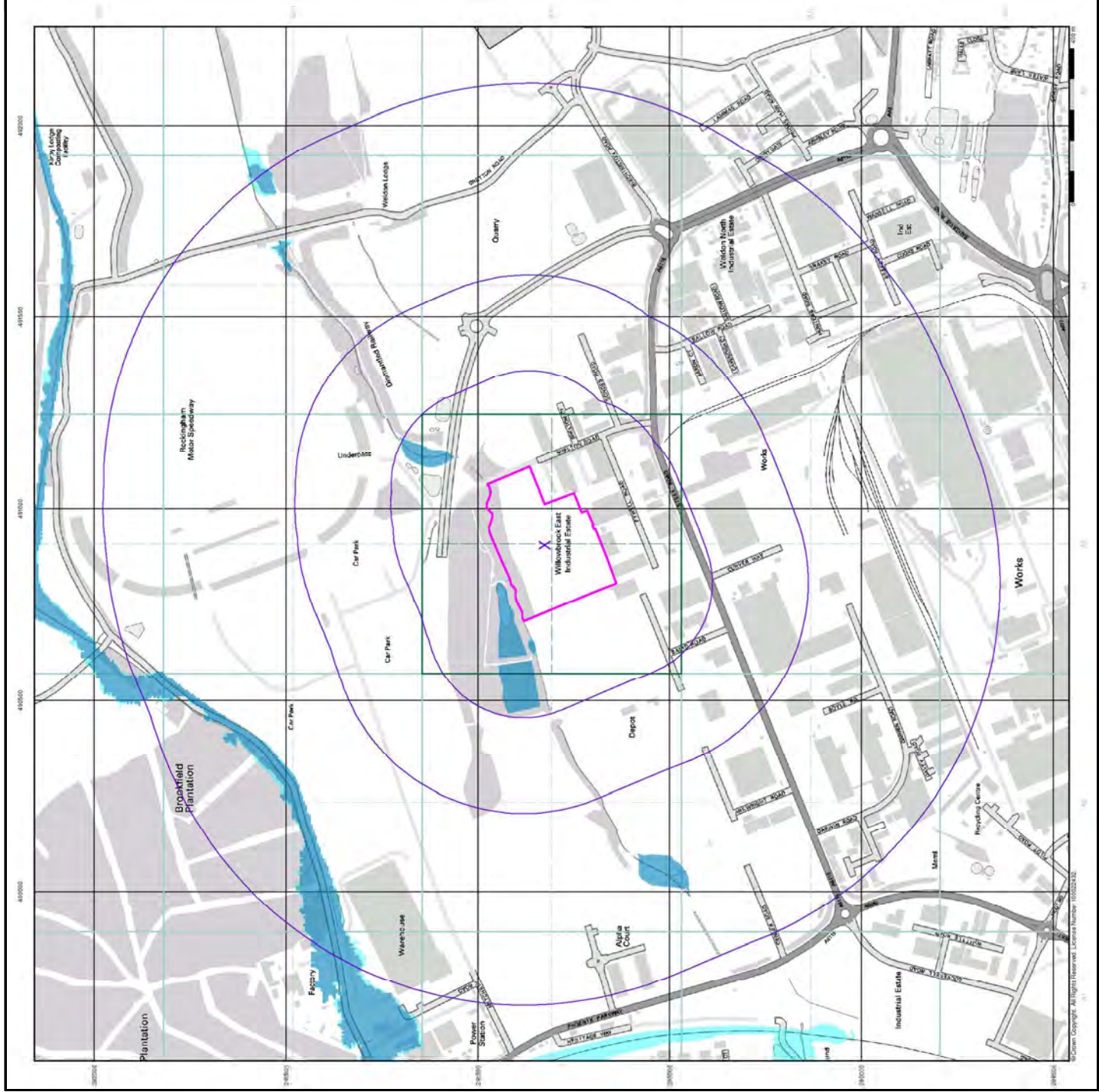
Order Number: 41611989_1_1
 Customer Ref: 012-1178
 National Grid Reference: 490910, 290830
 Slice: A
 Site Area (Ha): 8.06
 Search Buffer (m): 1000

Site Details

Willowbrook Industrial Estate, Corby, Northamptonshire



Tel: 0844 844 9852
 Fax: 0844 844 9851
 Web: www.earthrock.co.uk



- General**
- Specified Site
 - Specified Buffer(s)
 - ✕ Bearing Reference Point
 - Map ID
 - Several of Type at Location

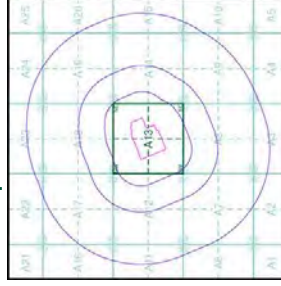
Agency and Hydrological (Boreholes)

- BGS Borehole Depth 0 - 10m
- BGS Borehole Depth 10 - 30m
- BGS Borehole Depth 30m +
- Confidential
- Other

For Borehole information please refer to the Borehole .csv file which accompanied this slice.

A copy of the BGS Borehole Ordering Form is available to download from the Support section of www.envirocheck.co.uk.

Borehole Map - Slice A



Order Details

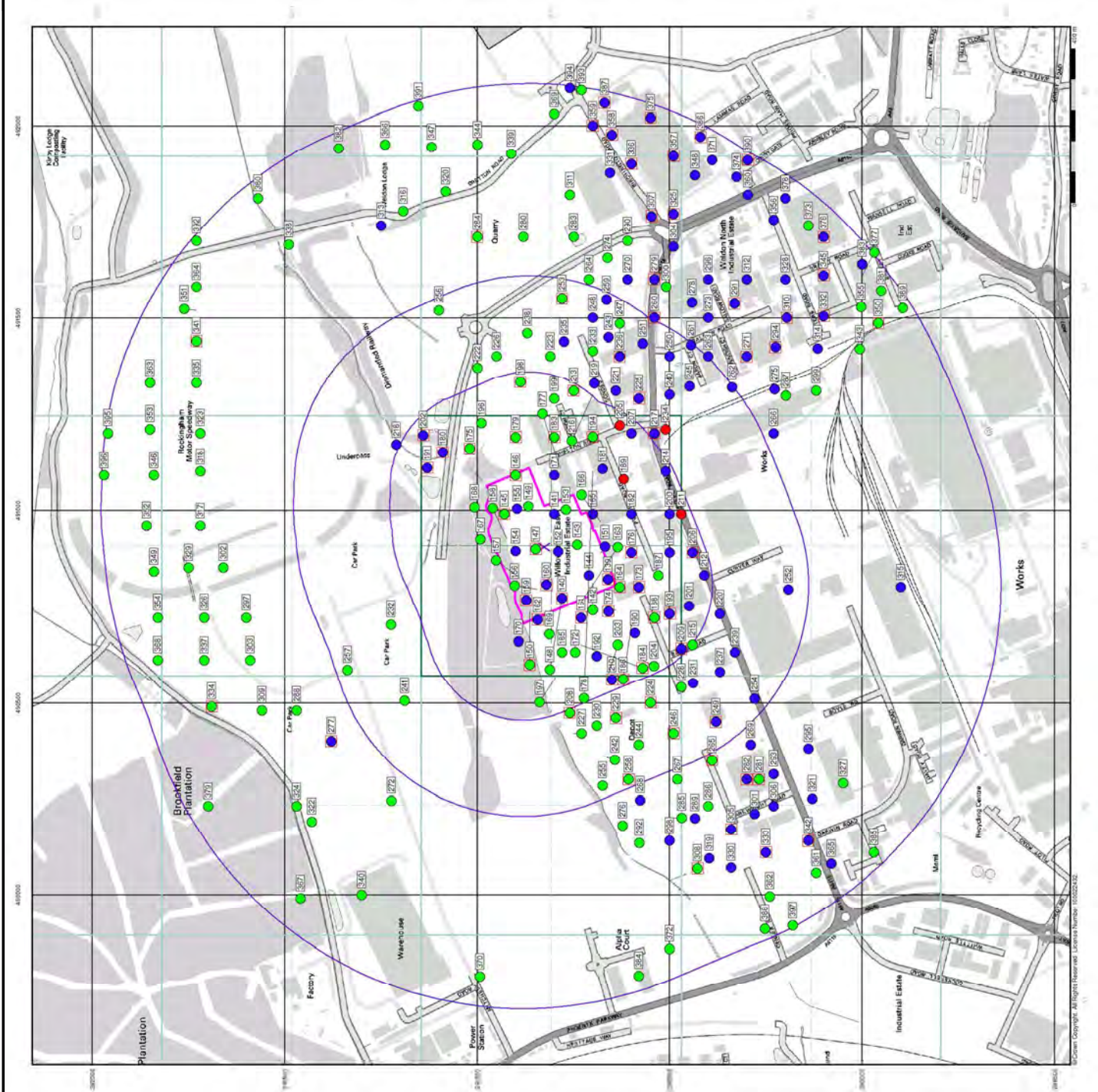
Order Number: 41611989_1_1
 Customer Ref: 012-1178
 National Grid Reference: 490910, 290830
 Slice: A
 Site Area (Ha): 8.06
 Search Buffer (m): 1000

Site Details

Willowbrook Industrial Estate, Corby, Northamptonshire

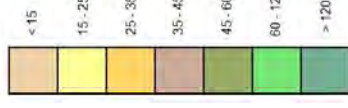


Tel: 0844 844 9852
 Fax: 0844 844 9851
 Web: www.envirocheck.co.uk

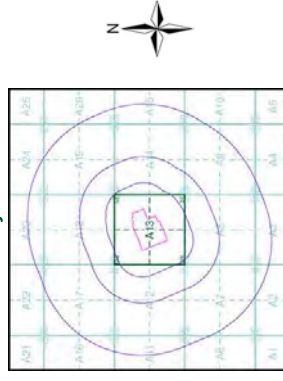


Urban Soil Chemistry Arsenic

● BGS Urban Soil Chemistry Measured Concentration Values (mg/kg)
 Arsenic Concentrations: mg/kg



Urban Soil Chemistry Arsenic - Slice A

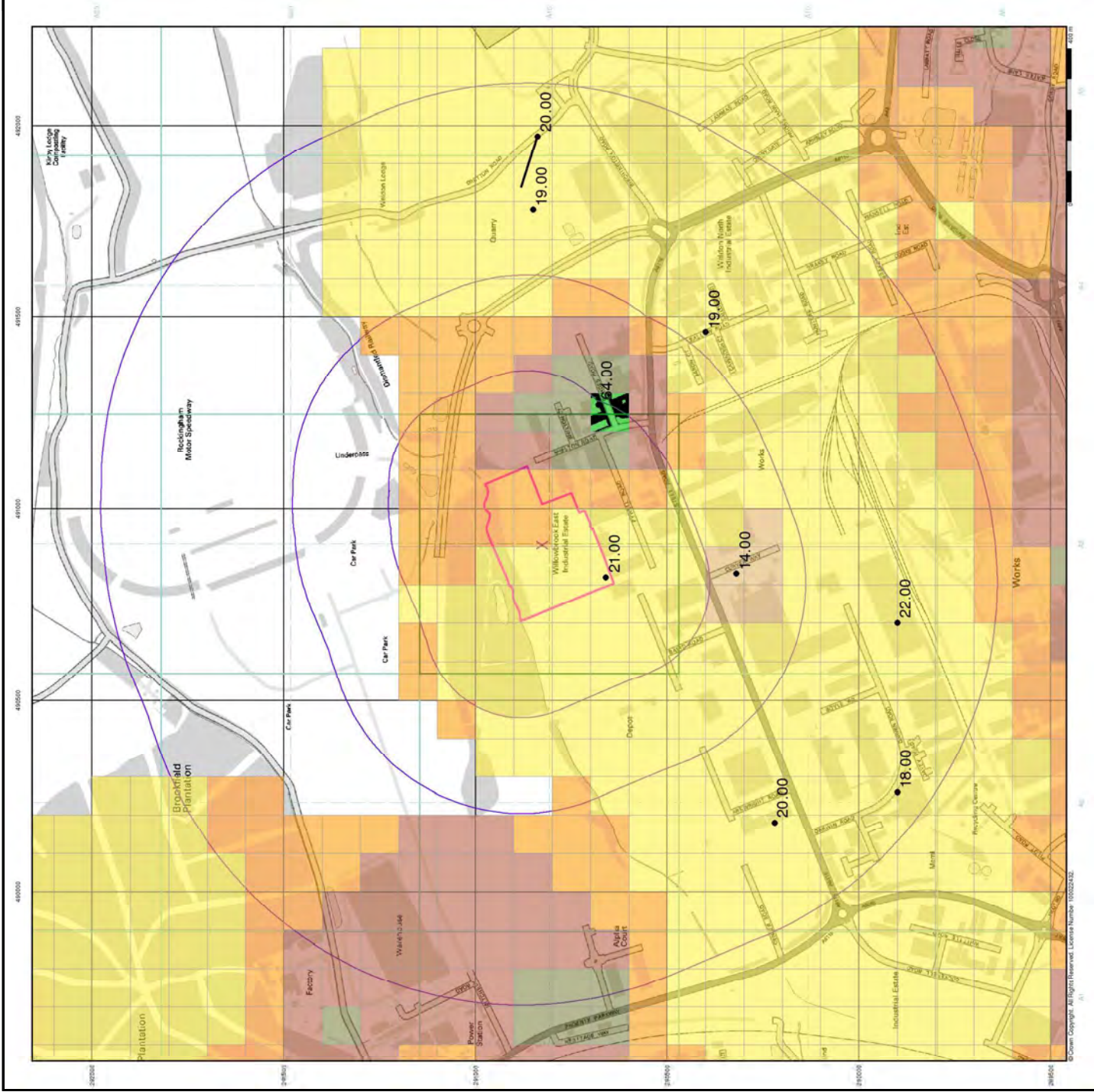


Order Details

Order Details: 41611989_1_1
 Customer Ref: 012-1178
 National Grid Reference: 490910, 290830
 Slice: A
 Site Area (Ha): 8.06
 Search buffer (m): 1000

Site Details

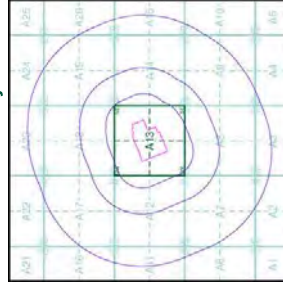
Willowbrook Industrial Estate, Corby, Northamptonshire



© Crown Copyright. All Rights Reserved. Licence Number 100020332



Estimated Soil Chemistry Arsenic - Slice A

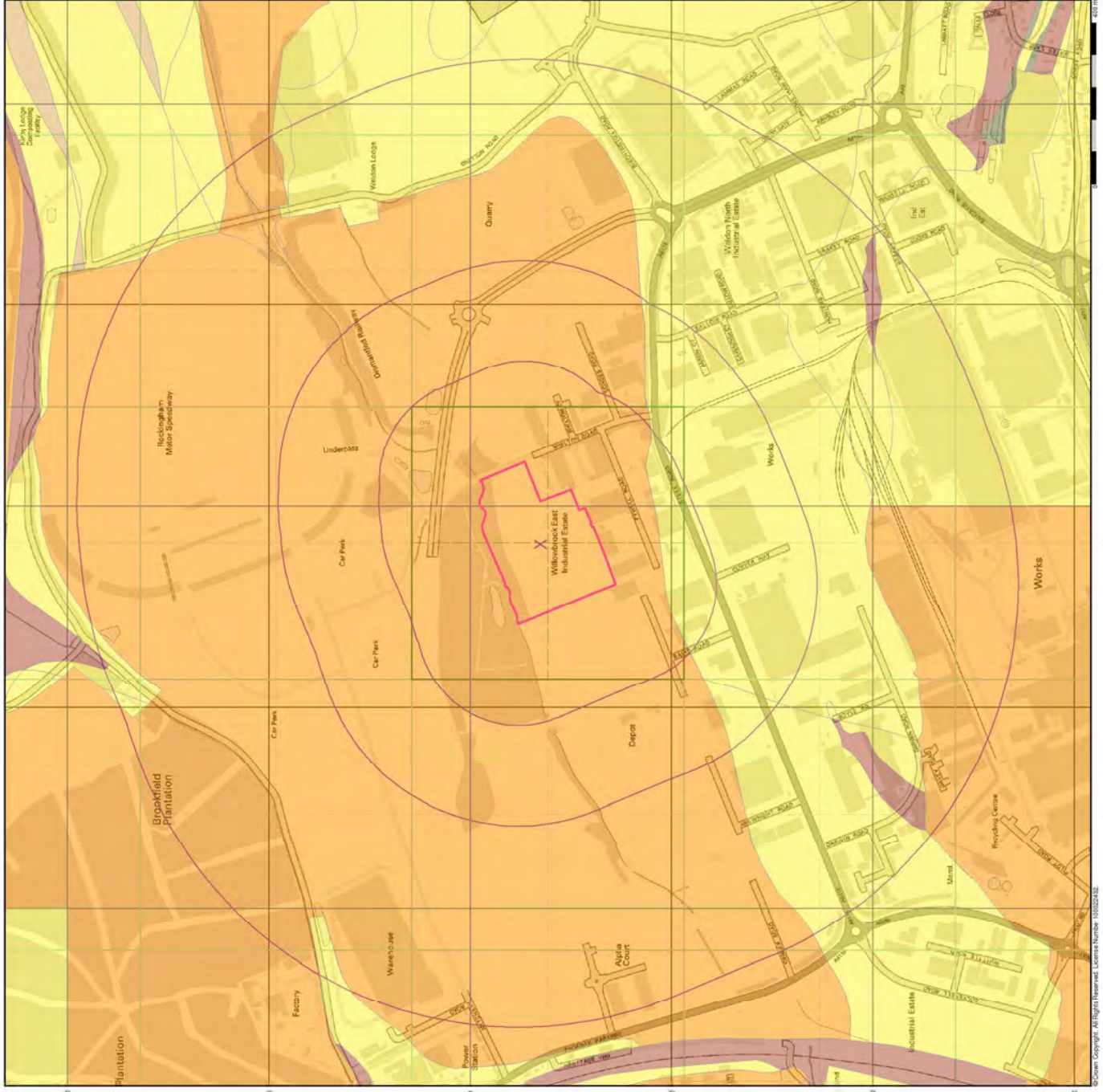


Order Details

Order Details: 41611989_1_1
 Customer Ref: 012-1178
 National Grid Reference: 490910, 290830
 Slice: A
 Site Area (Ha): 8.06
 Search buffer (m): 1000

Site Details

Willowbrook Industrial Estate, Corby, Northamptonshire




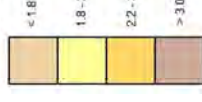
© Crown Copyright. All Rights Reserved. Licence Number 100020202

General

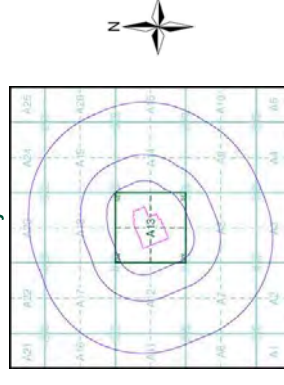
-  Specified Site
-  Being Referenced

Urban Soil Chemistry Cadmium

-  BGS Urban Soil Chemistry Measured Concentration Values (mg/kg) Cadmium Concentrations mg/kg



Urban Soil Chemistry Cadmium - Slice A



Order Details

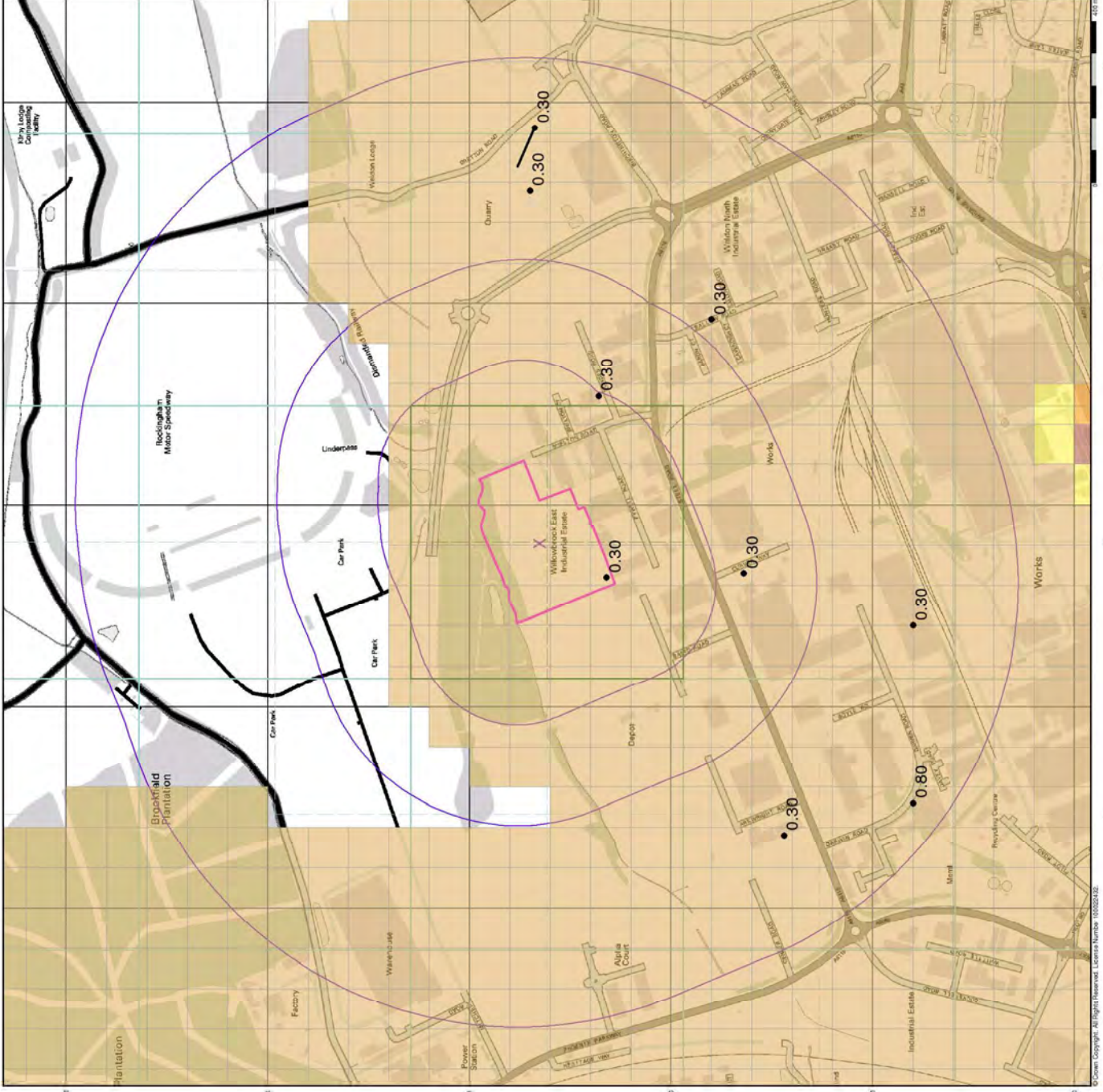
Order Details: 41611989_1_1
 Customer Ref: 012-1178
 National Grid Reference: 490910, 290830
 Site: A
 Site Area (Ha): 8.06
 Search buffer (m): 1000

Site Details

Willowbrook Industrial Estate, Corby, Northamptonshire

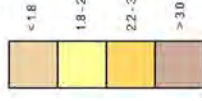


Tel: 0844 844 9952
 Fax: 0844 844 9951
 Web: www.envirocheck.co.uk

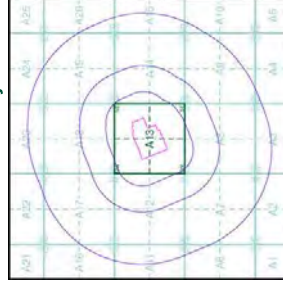


© Crown Copyright. All Rights Reserved. Licence Number 100020328

Cadmium Concentrations mg/kg



Estimated Soil Chemistry Cadmium - Slice A

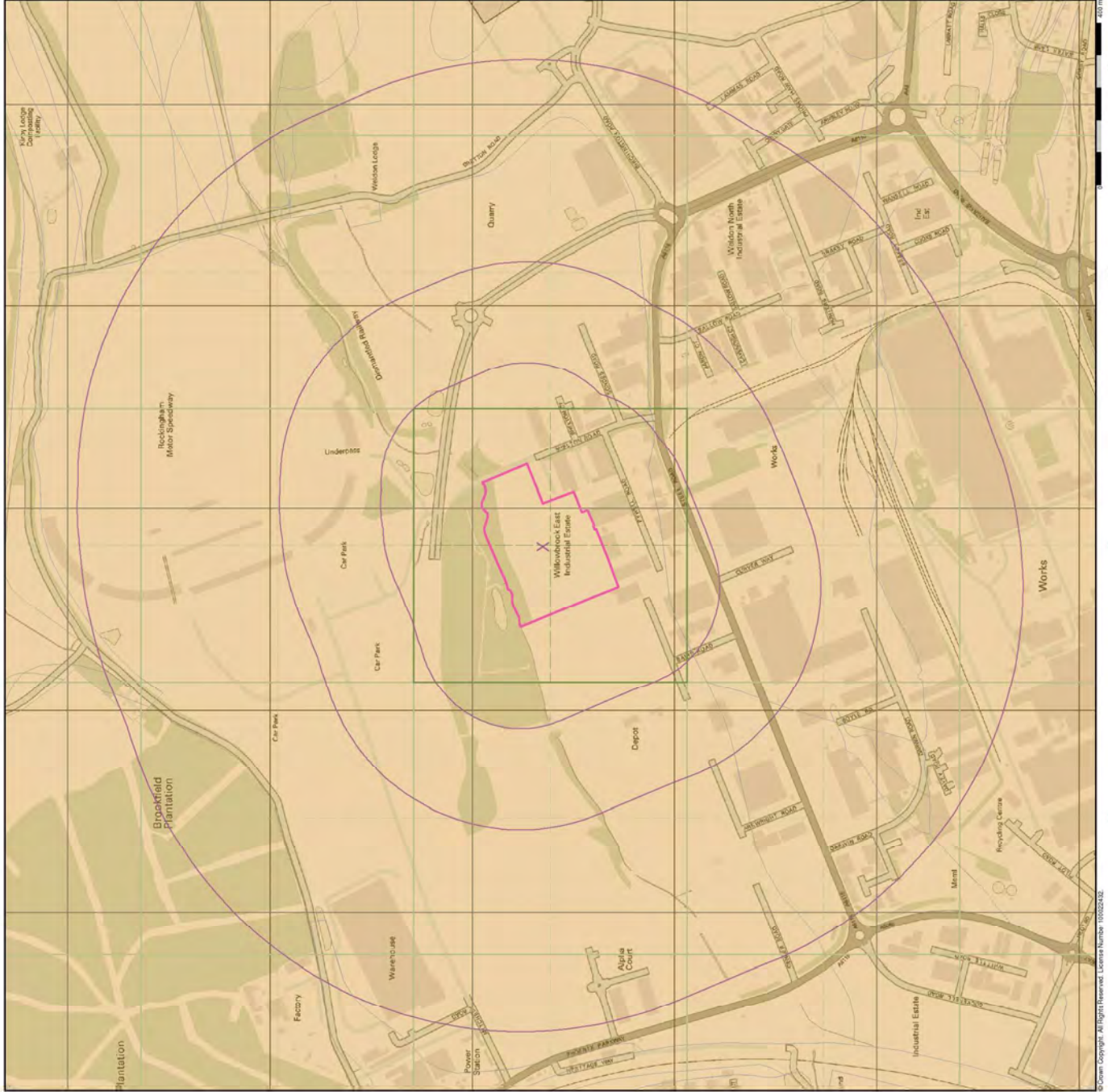


Order Details

Order Details: 41611989_1_1
 Customer Ref: 012-1178
 National Grid Reference: 490910, 290830
 Slice: A
 Site Area (Ha): 8.06
 Search buffer (m): 1000

Site Details

Willowbrook Industrial Estate, Corby, Northamptonshire

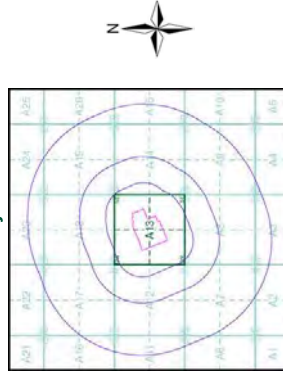


Urban Soil Chemistry Chromium

● BGS Urban Soil Chemistry Measured Concentration Values (mg/kg)
Chromium Concentrations: mg/kg



Urban Soil Chemistry Chromium - Slice A

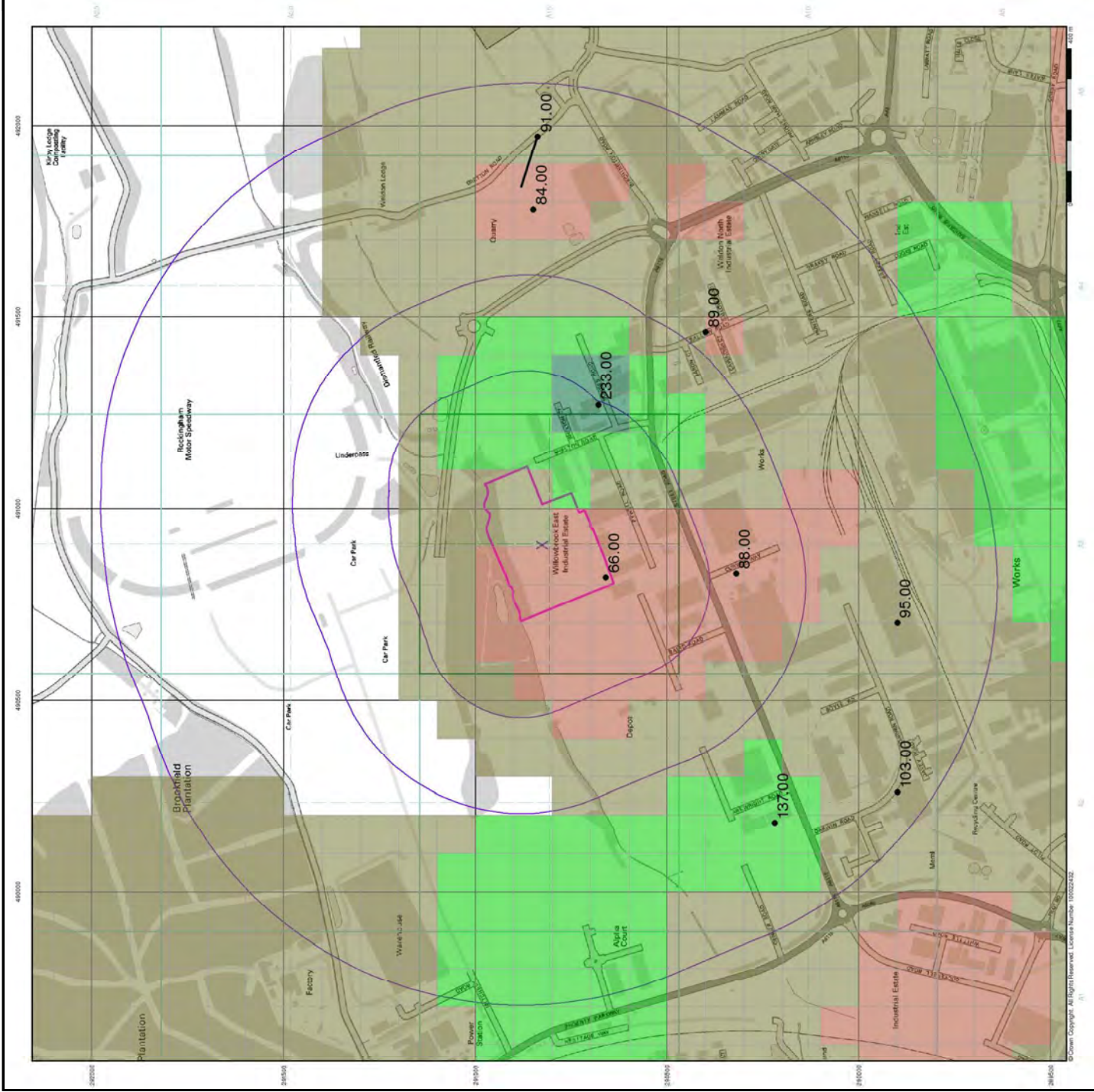


Order Details

Order Details: 41611989_1_1
 Customer Ref: 012-1178
 National Grid Reference: 490910, 290830
 Slice: A
 Site Area (Ha): 8.06
 Search buffer (m): 1000

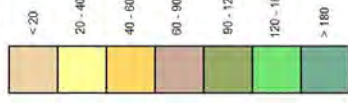
Site Details

Willowbrook Industrial Estate, Corby, Northamptonshire

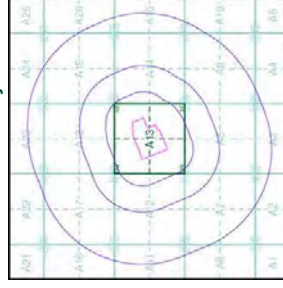


Estimated Soil Chemistry Chromium

Chromium Concentrations: mg/kg



Estimated Soil Chemistry Chromium - Slice A

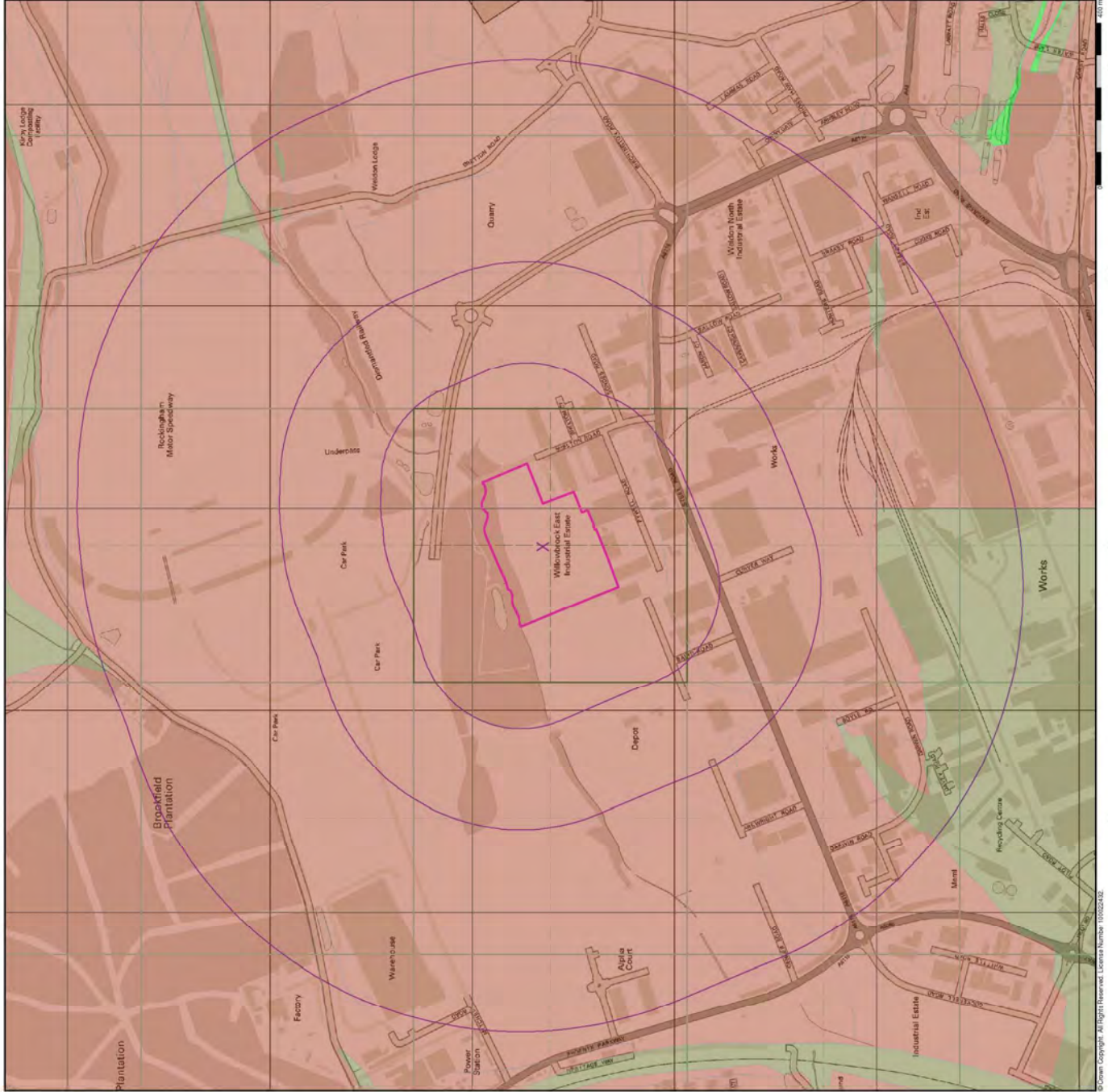


Order Details

Order Details: 41611989_1_1
 Customer Ref: 012-1178
 National Grid Reference: 490910, 290830
 Slice: A
 Site Area (Ha): 8.06
 Search buffer (m): 1000

Site Details

Willowbrook Industrial Estate, Corby, Northamptonshire



General

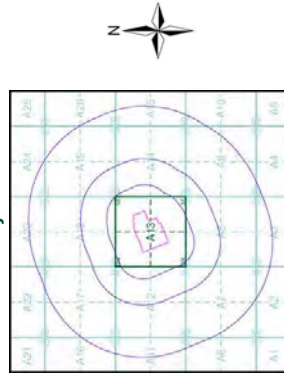
- Specified Site
- Selected Buffer(s)
- X Bearing Reference Point

Urban Soil Chemistry Lead

- BGS Urban Soil Chemistry Measured Concentration Values (mg/kg)



Urban Soil Chemistry Lead - Slice A



Order Details

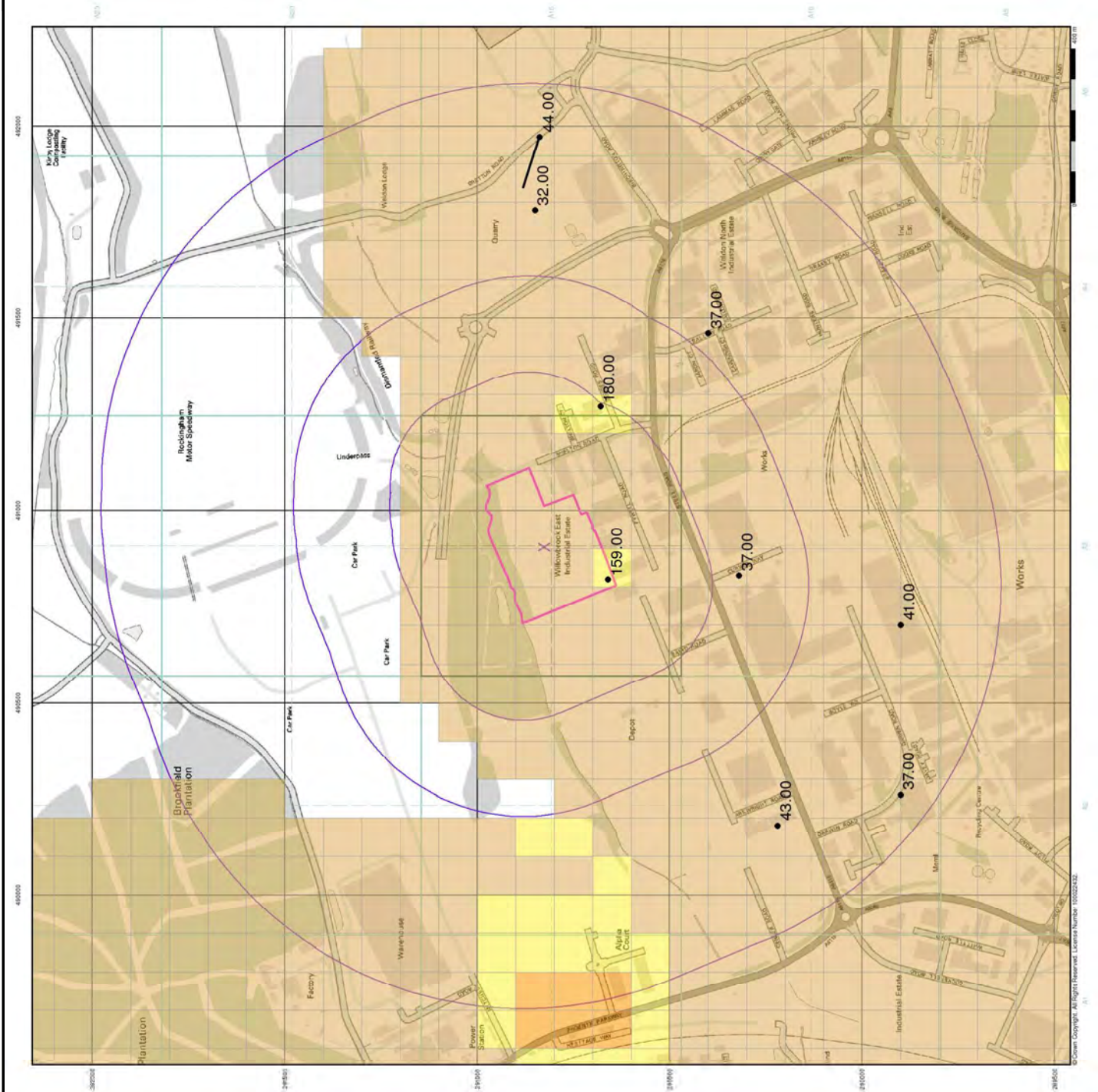
Order Details: 41611989_1_1
 Customer Ref: 012-1178
 National Grid Reference: 490910, 290830
 Slice: A
 Site Area (Ha): 8.06
 Search buffer (m): 1000

Site Details

Willowbrook Industrial Estate, Corby, Northamptonshire



Tel: 0844 844 9952
 Fax: 0844 844 9951
 Web: www.envirocheck.co.uk

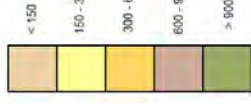


General

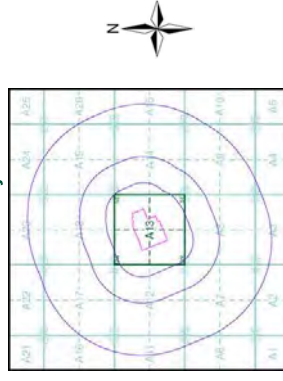
Site of Contamination
 Sewerage Treatment Works
 Other

Estimated Soil Chemistry Lead

Lead Concentrations mg/kg



Estimated Soil Chemistry Lead - Slice A

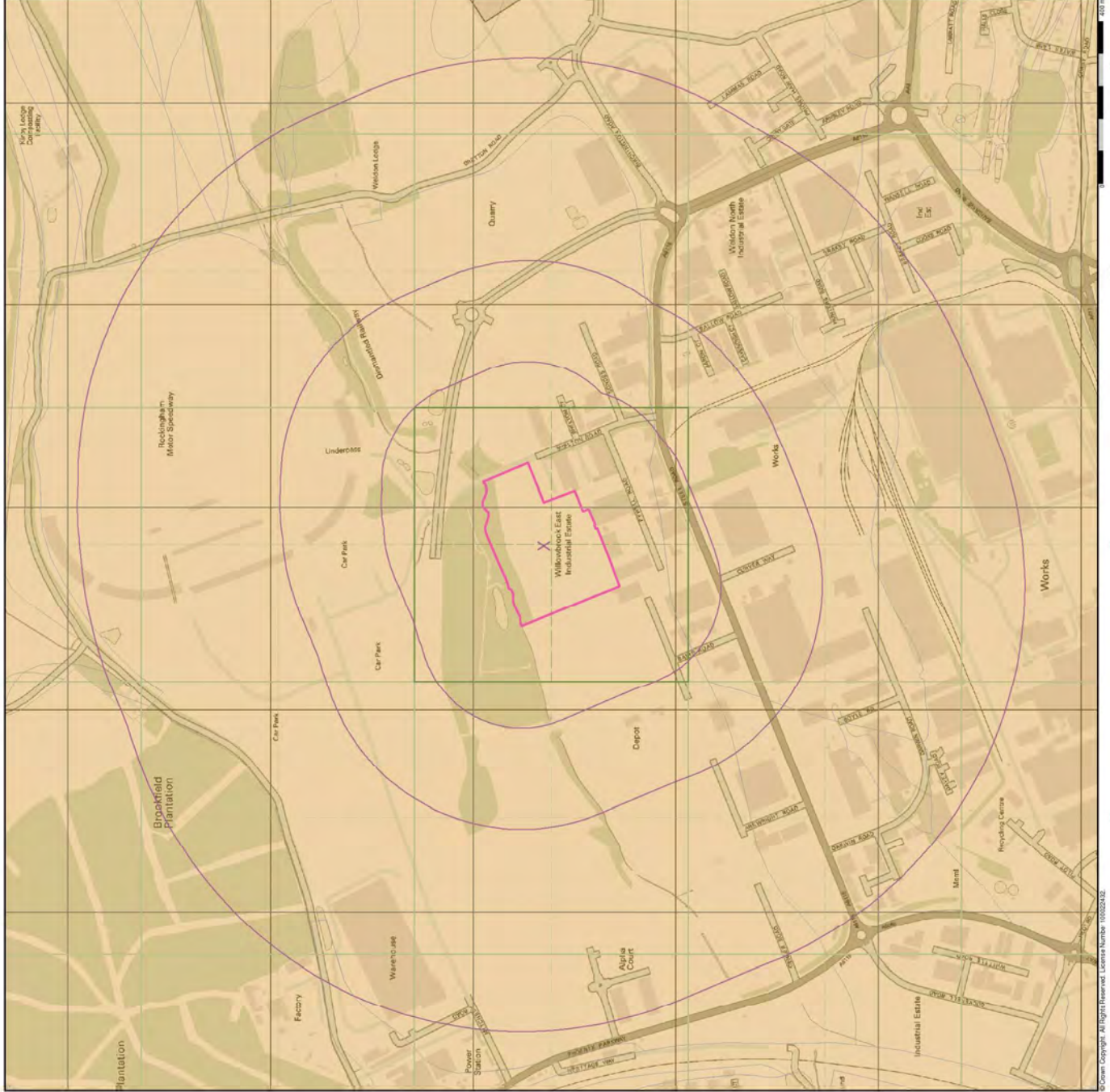


Order Details

Order Details: 41611989_1_1
 Customer Ref: 012-1178
 National Grid Reference: 490910, 290830
 Slice: A
 Site Area (Ha): 8.06
 Search buffer (m): 1000

Site Details

Willobrook Industrial Estate, Corby, Northamptonshire



General

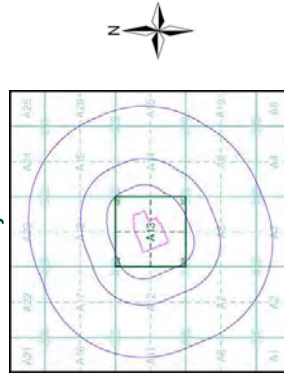
- Smoothened Site
- Specified Buffer(m)
- Being Reference Point

Urban Soil Chemistry Nickel

- BGS Urban Soil Chemistry Measured Concentration Values (mg/kg)



Urban Soil Chemistry Nickel - Slice A



Order Details

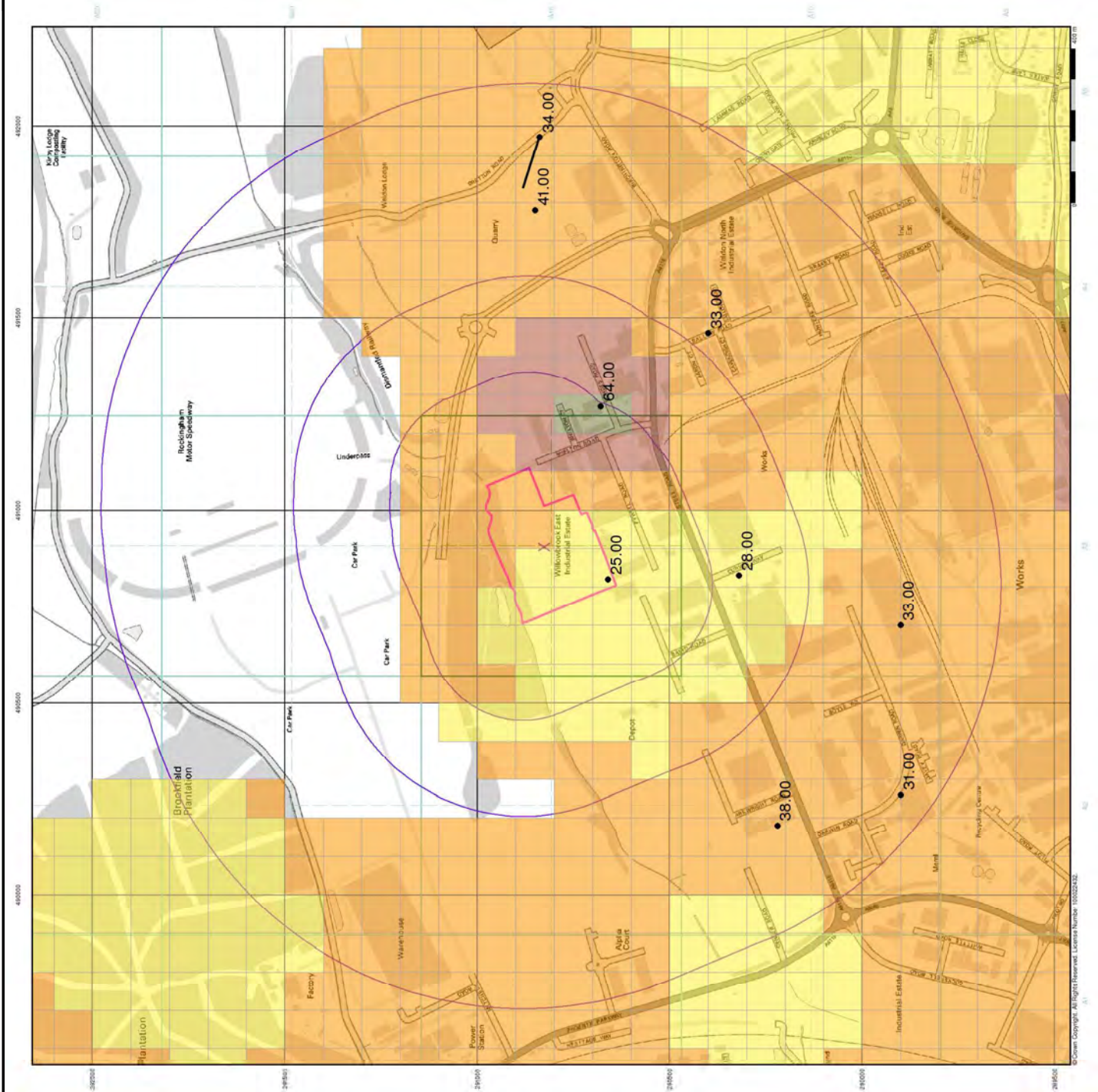
Order Details: 41611989_1_1
 Customer Ref: 012-1178
 National Grid Reference: 490910, 290830
 Slice: A
 Site Area (Ha): 8.06
 Search buffer (m): 1000

Site Details

Willowbrook Industrial Estate, Corby, Northamptonshire



Tel: 0844 844 9952
 Fax: 0844 844 9951
 Web: www.entrincheck.co.uk

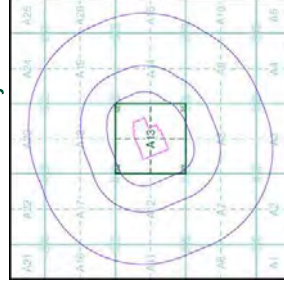


© Crown Copyright. All Rights Reserved. Licence Number 100026232.

Nickel Concentrations mg/kg



Estimated Soil Chemistry Nickel - Slice A



Order Details

Order Details: 41611989_1_1
 Customer Ref: 012-1178
 National Grid Reference: 490910, 290830
 Slice: A
 Site Area (Ha): 8.06
 Search buffer (m): 1000

Site Details

Willowbrook Industrial Estate, Corby, Northamptonshire

