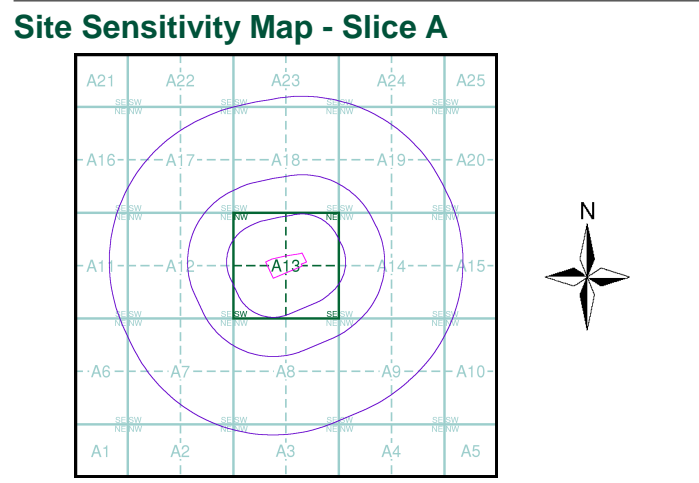


- General**
- Specified Site
  - Specified Buffer(s)
  - Bearing Reference Point
  - Map ID
  - Several of Type at Location
- Agency and Hydrological**
- Contaminated Land Register Entry or Notice (Location)
  - Discharge Consent
  - Enforcement or Prohibition Notice
  - Integrated Pollution Control
  - Integrated Pollution Prevention Control
  - Local Authority Integrated Pollution Prevention and Control
  - Local Authority Pollution Prevention and Control Enforcement
  - Pollution Incident to Controlled Waters
  - Prosecution Relating to Authorised Processes
  - Prosecution Relating to Controlled Waters
  - Registered Radioactive Substance
  - River Network or Water Feature
  - River Quality Sampling Point
  - Substantiated Pollution Incident Register
  - Water Abstraction
  - Water Industry Act Referral
- Hazardous Substances**
- COMAH Site
  - Explosive Site
  - NIHHS Site
  - Planning Hazardous Substance Consent
  - Planning Hazardous Substance Enforcement
  - BGS Recorded Mineral Site
- Waste**
- BGS Recorded Landfill Site (Location)
  - BGS Recorded Landfill Site
  - EA Historic Landfill (Buffered Point)
  - EA Historic Landfill (Polygon)
  - Integrated Pollution Control Registered Waste Site
  - Licensed Waste Management Facility (Landfill Boundary)
  - Licensed Waste Management Facility (Location)
  - Local Authority Recorded Landfill Site (Location)
  - Local Authority Recorded Landfill Site
  - Potentially Infilled Land (Non-water)
  - Potentially Infilled Land (Non-water)
  - Potentially Infilled Land (Non-water)
  - Potentially Infilled Land (Water)
  - Potentially Infilled Land (Water)
  - Potentially Infilled Land (Water)
  - Registered Landfill Site (Location)
  - Registered Landfill Site (Point Buffered to 100m)
  - Registered Landfill Site (Point Buffered to 250m)
  - Registered Waste Transfer Site (Location)
  - Registered Waste Transfer Site
  - Registered Waste Treatment or Disposal Site (Location)
  - Registered Waste Treatment or Disposal Site



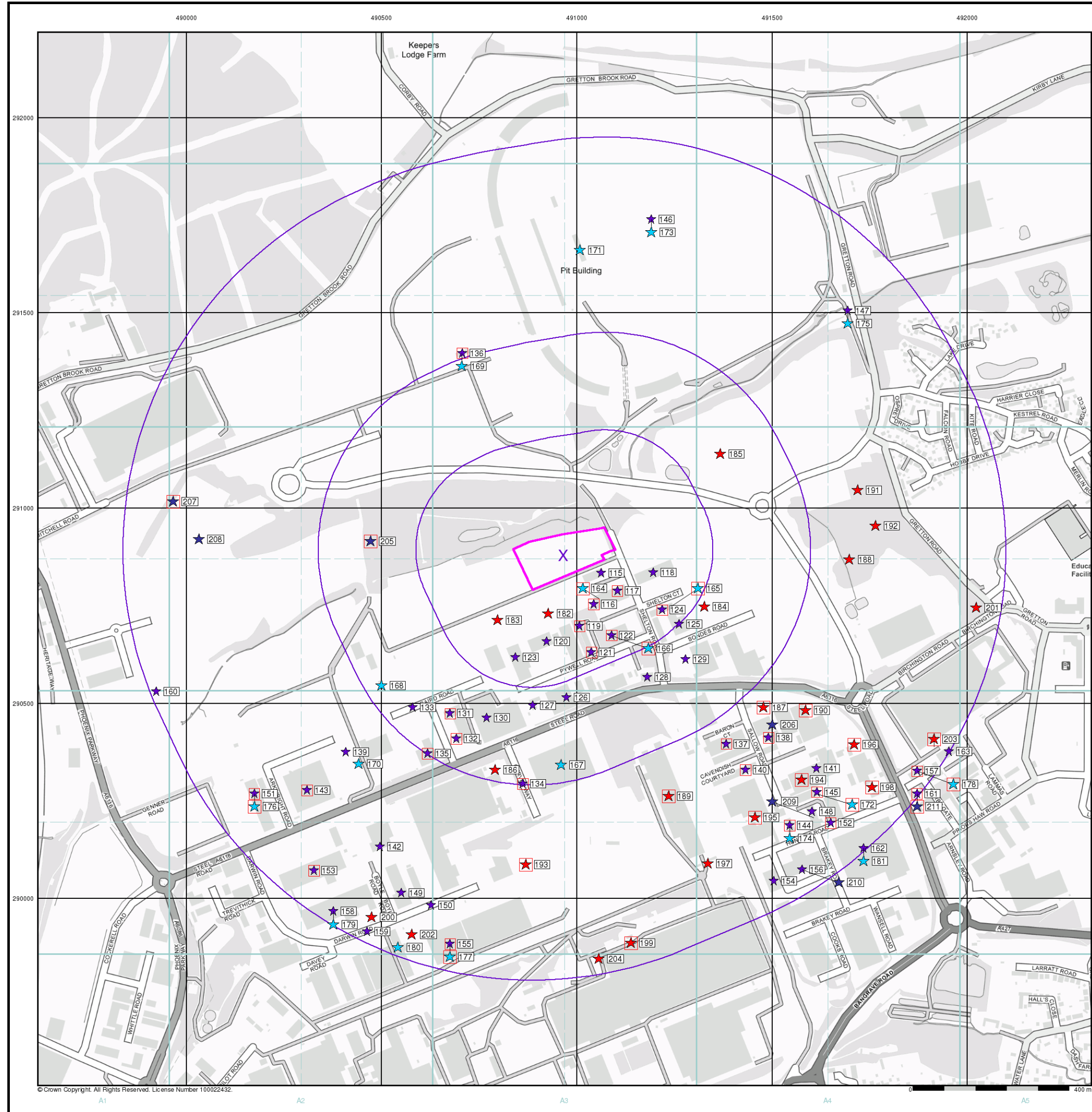
**Order Details**

Order Number: 304172790\_1\_1  
 Customer Ref: JER9793  
 National Grid Reference: 490970, 290880  
 Slice: A  
 Site Area (Ha): 2.32  
 Search Buffer (m): 1000

**Site Details**

Synergy Packaging Solutions Ltd, Shelton Road, Willowbrook East Industrial Estate, CORBY, NN17 5XH



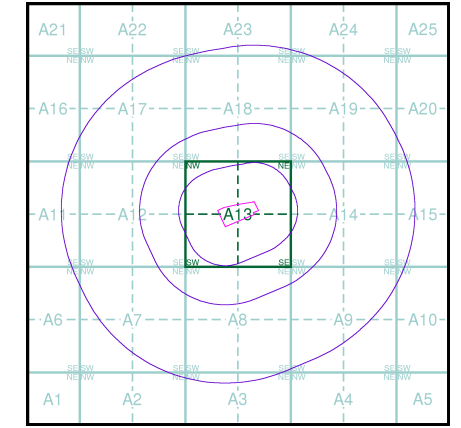


### Industrial Land Use Map

- General**
- Specified Site
  - Specified Buffer(s)
  - Bearing Reference Point
  - Slice
  - Map ID

- Industrial Land Use**
- Contemporary Trade Directory Entry
  - Fuel Station Entry
  - Gas Pipeline
  - Points of Interest - Commercial Services
  - Points of Interest - Education and Health
  - Points of Interest - Manufacturing and Production
  - Points of Interest - Public Infrastructure
  - Points of Interest - Recreational and Environmental
  - Underground Electrical Cables

### Industrial Land Use Map - Slice A



### Order Details

Order Number: 304172790\_1\_1  
 Customer Ref: JER9793  
 National Grid Reference: 490970, 290880  
 Slice: A  
 Site Area (Ha): 2.32  
 Search Buffer (m): 1000

### Site Details

Synergy Packaging Solutions Ltd, Shelton Road, Willowbrook East Industrial Estate, CORBY, NN17 5XH



Tel: 0844 844 9952  
 Fax: 0844 844 9951  
 Web: www.envirocheck.co.uk





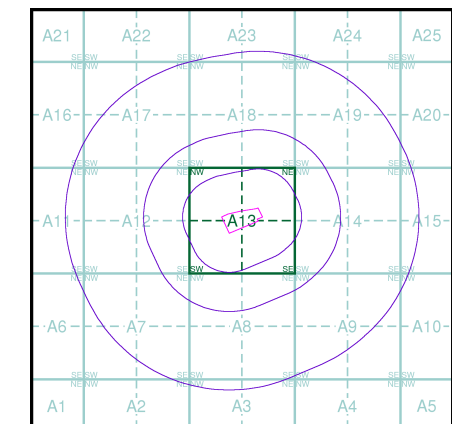
### General

- Specified Site
- Specified Buffer(s)
- Bearing Reference Point

### Agency and Hydrological (Flood)

- Extreme Flooding from Rivers or Sea without Defences (Zone 2)
- Flooding from Rivers or Sea without Defences (Zone 3)
- Area Benefiting from Flood Defence
- Flood Water Storage Areas
- Flood Defence

### Flood Map - Slice A



### Order Details

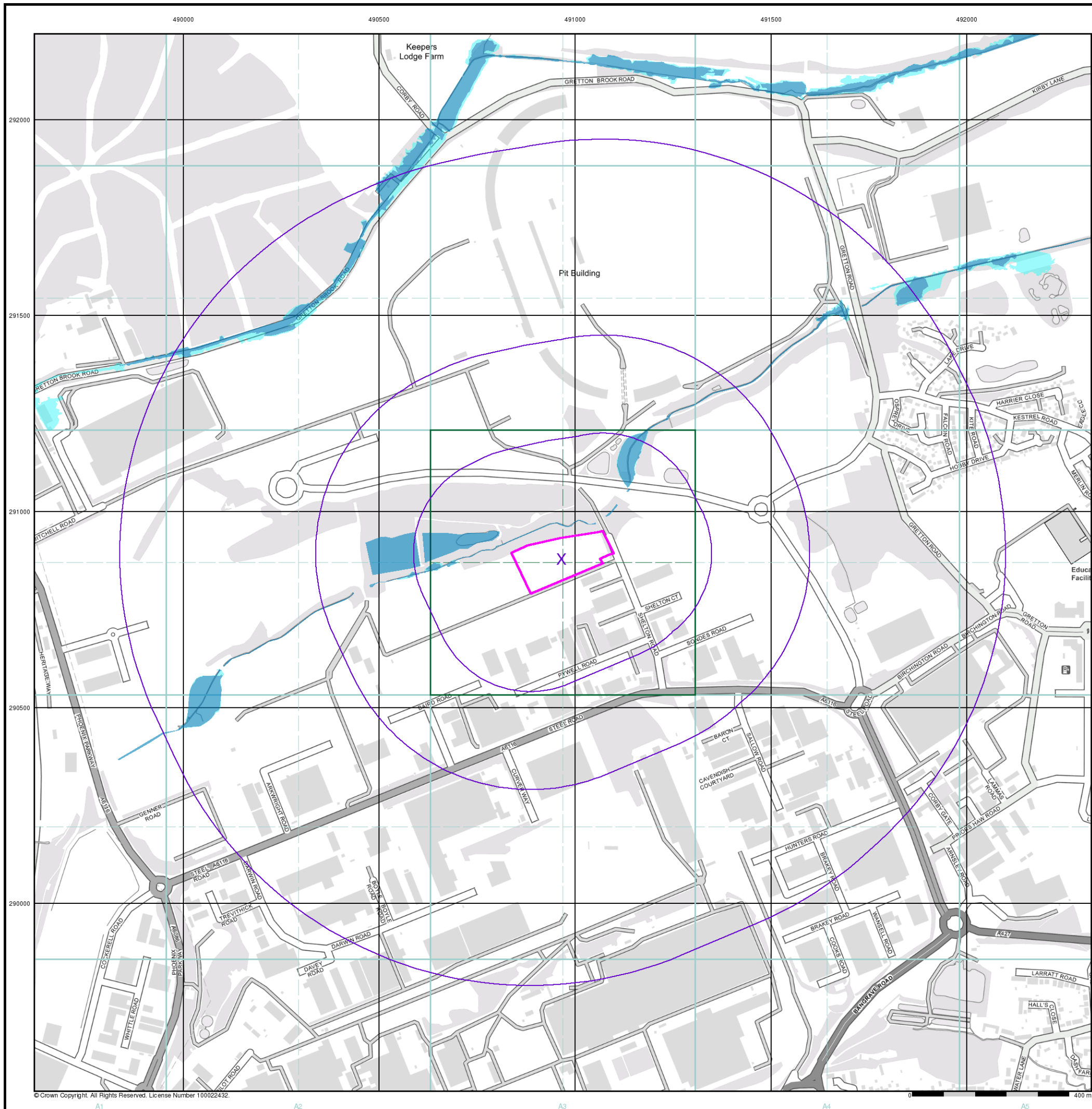
Order Number: 304172790\_1\_1  
 Customer Ref: JER9793  
 National Grid Reference: 490970, 290880  
 Slice: A  
 Site Area (Ha): 2.32  
 Search Buffer (m): 1000

### Site Details

Synergy Packaging Solutions Ltd, Shelton Road, Willowbrook East Industrial Estate, CORBY, NN17 5XH

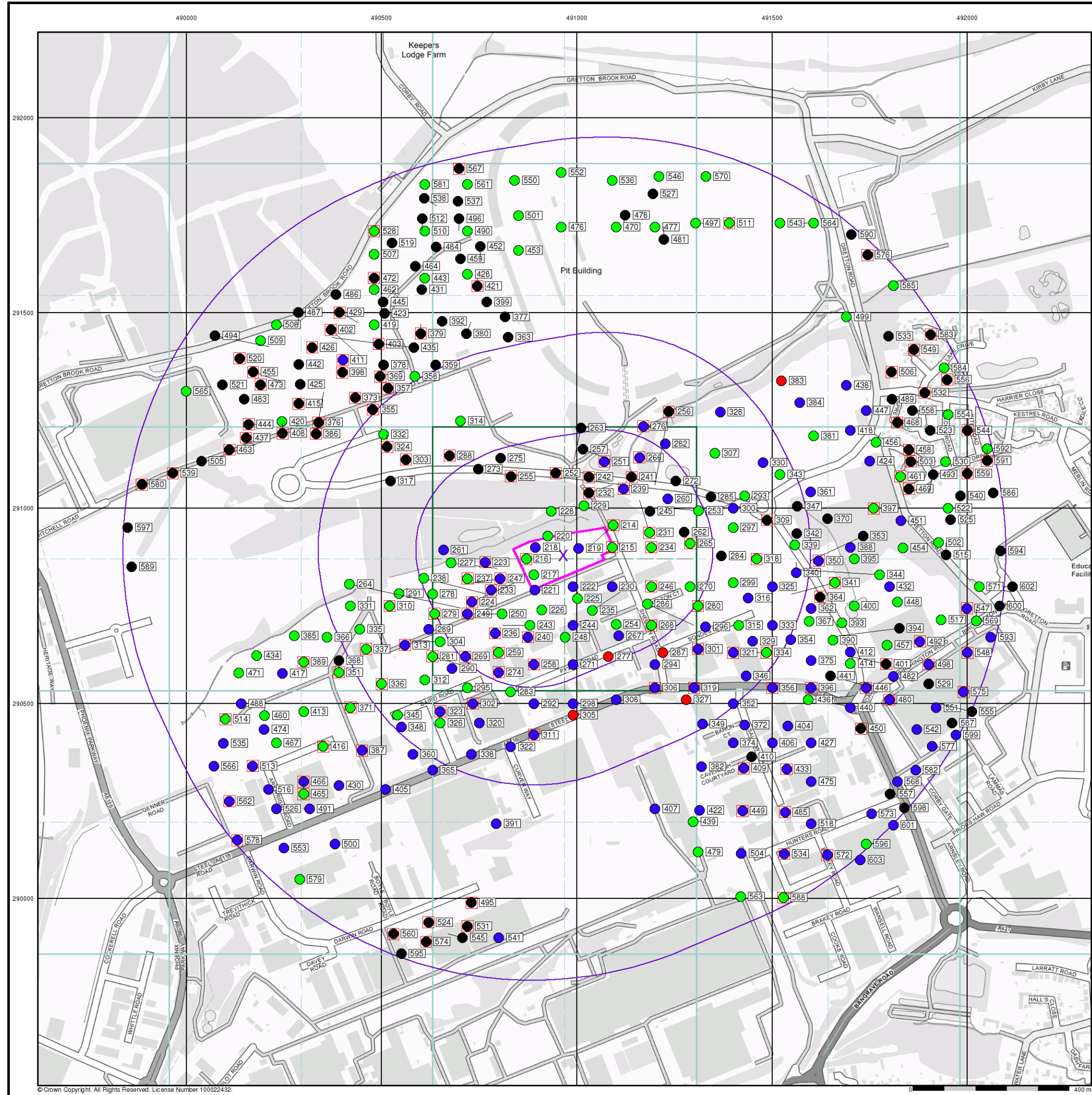


Tel: 0844 844 9952  
 Fax: 0844 844 9951  
 Web: www.envirocheck.co.uk



© Crown Copyright. All Rights Reserved. License Number 100022432.





**General**

- Specified Site
- Specified Buffer(s)
- Bearing Reference Point
- Map ID
- Several of Type at Location

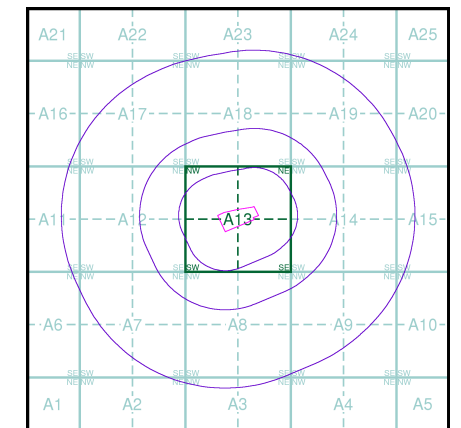
**Agency and Hydrological (Boreholes)**

- BGS Borehole Depth 0 - 10m
- BGS Borehole Depth 10 - 30m
- BGS Borehole Depth 30m +
- Confidential
- Other

For Borehole information please refer to the Borehole .csv file which accompanied this slice.

A copy of the BGS Borehole Ordering Form is available to download from the Support section of [www.envirocheck.co.uk](http://www.envirocheck.co.uk).

**Borehole Map - Slice A**



**Order Details**

Order Number: 304172790\_1\_1  
 Customer Ref: JER9793  
 National Grid Reference: 490970, 290880  
 Slice: A  
 Site Area (Ha): 2.32  
 Search Buffer (m): 1000

**Site Details**

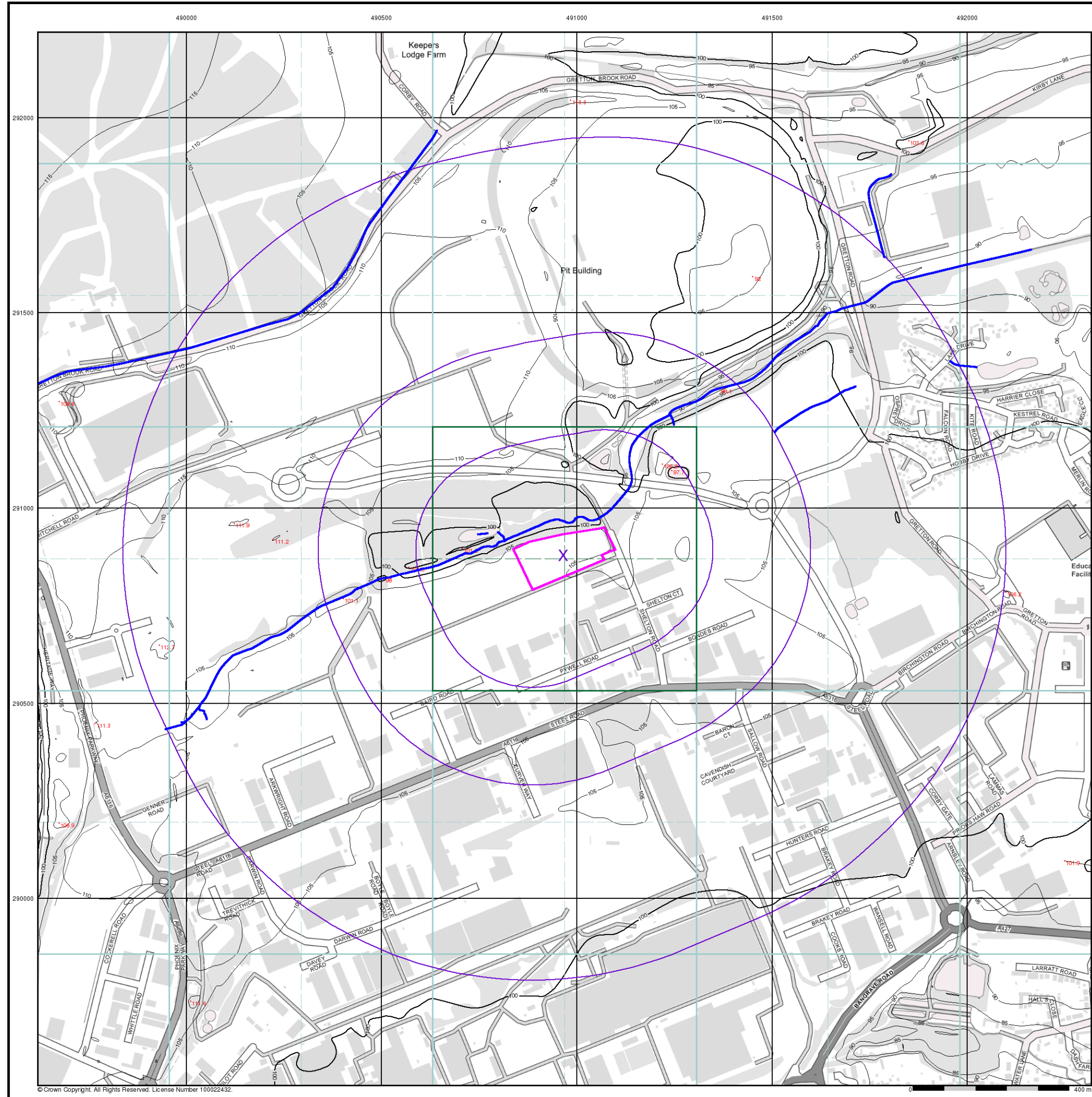
Synergy Packaging Solutions Ltd, Shelton Road, Willowbrook East Industrial Estate, CORBY, NN17 5XH



Tel: 0844 844 9952  
 Fax: 0844 844 9951  
 Web: [www.envirocheck.co.uk](http://www.envirocheck.co.uk)

© Crown Copyright. All Rights Reserved. License Number 100022432.





**General**

- Specified Site
- Specified Buffer(s)
- Bearing Reference Point

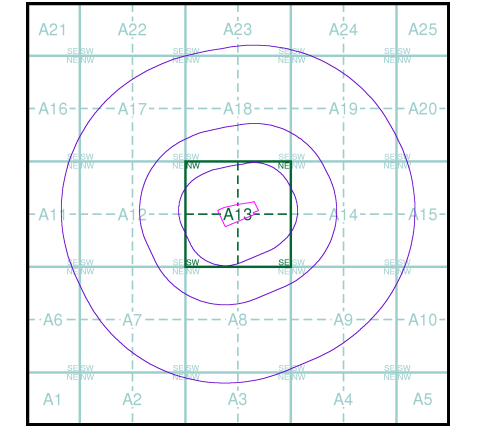
**OS Water Network Data**

- |              |                         |
|--------------|-------------------------|
| Canal        | Drain                   |
| Reservoir    | Other                   |
| Foreshore    | Lake                    |
| Marsh        | Transfer                |
| Tidal River  | Lock Or Flight Of Locks |
| Inland River | Sea                     |

**Contours (height in meters)**

- Standard Contour 105
- Master Contour 100
- Spot Height 167.3
- MLW Mean Low Water
- MHW Mean High Water

**OS Water Network Map - Slice A**



**Order Details**

Order Number: 304172790\_1\_1  
 Customer Ref: JER9793  
 National Grid Reference: 490970, 290880  
 Slice: A  
 Site Area (Ha): 2.32  
 Search Buffer (m): 1000

**Site Details**

Synergy Packaging Solutions Ltd, Shelton Road, Willowbrook East Industrial Estate, CORBY, NN17 5XH



Tel: 0844 844 9952  
 Fax: 0844 844 9951  
 Web: www.envirocheck.co.uk





### General

- Specified Site
- Specified Buffer(s)
- Bearing Reference Point

### Risk of Flooding from Surface Water

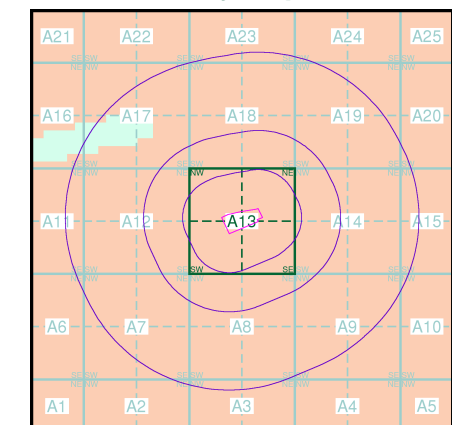
- High - 30 Year Return
- Medium - 100 Year Return
- Low - 1000 Year Return

### Suitability

See the suitability map below

- National to county
- County to town
- Town to street
- Street to parcels of land
- Property

### EANRW Suitability Map - Slice A



### Order Details

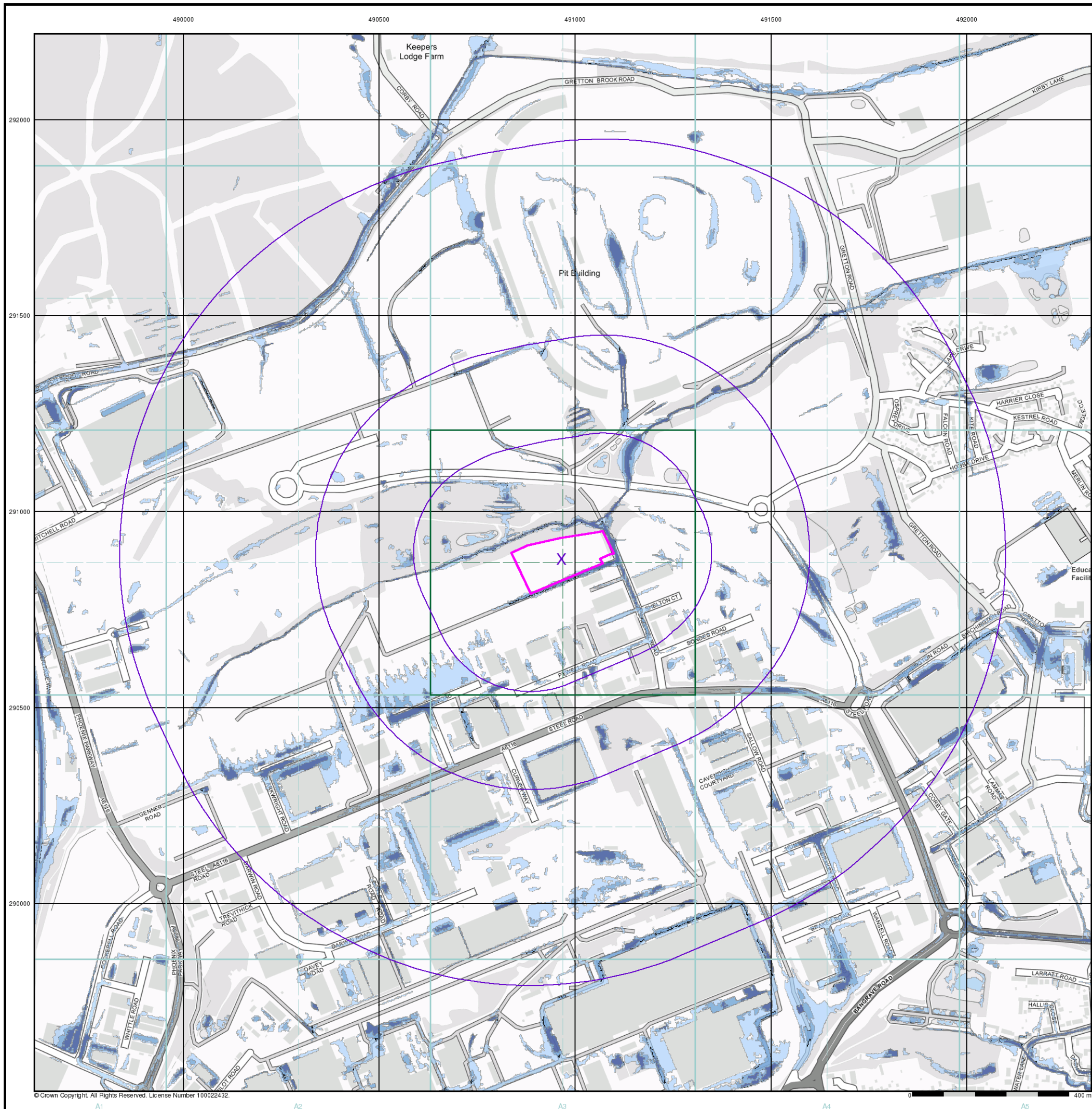
Order Number: 304172790\_1\_1  
 Customer Ref: JER9793  
 National Grid Reference: 490970, 290880  
 Slice: A  
 Site Area (Ha): 2.32  
 Search Buffer (m): 1000

### Site Details

Synergy Packaging Solutions Ltd, Shelton Road, Willowbrook East Industrial Estate, CORBY, NN17 5XH



Tel: 0844 844 9952  
 Fax: 0844 844 9951  
 Web: www.envirocheck.co.uk



© Crown Copyright. All Rights Reserved. License Number 100022432.