








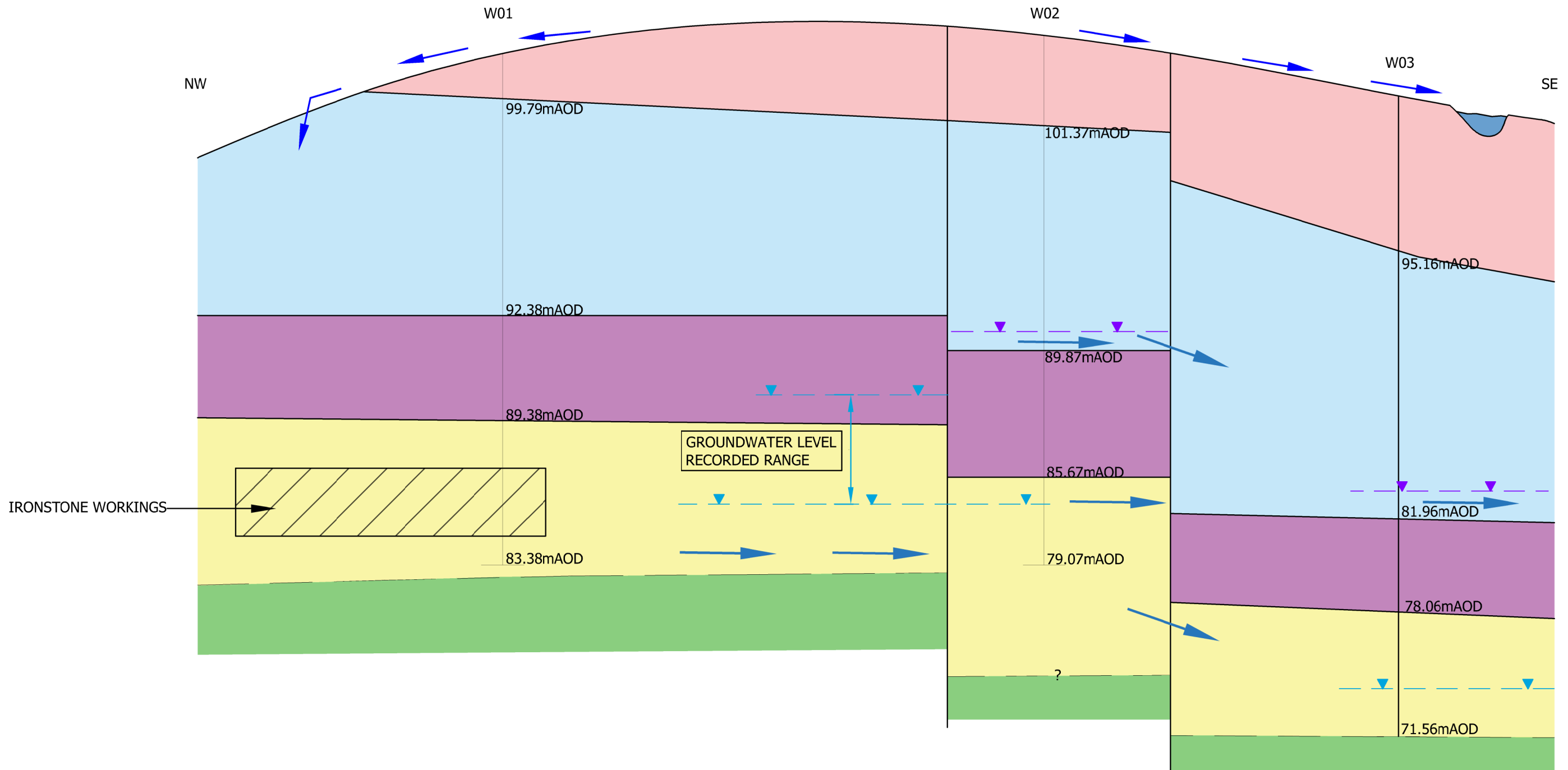


KEY:

-  GROUNDWATER LEVEL LINCOLNSHIRE LIMESTONE
-  GROUNDWATER LEVEL NORTHAMPTON SAND
-  SURFACE WATER RUN OFF
-  GROUNDWATER FLOW DIRECTION

-  GLACIAL TILL
-  LINCOLNSHIRE LIMESTONE FORMATION
-  GRANTHAM FORMATION
-  NORTHAMPTON SAND FORMATION
-  WHITBY MUDSTONE FORMATION



IRONSTONE WORKINGS

GROUNDWATER LEVEL RECORDED RANGE

REV	DESCRIPTION	BY	CHK	APP	DATE
Scale @ A3	Drawn Date	Checked Date	Approved Date		
NTS	PP 02.10.18	AJ 02.10.18	CL 02.10.18		
Project No.	Office	Type	Drawing No.	Revision	
A099077	CDF	N	FIGURE 4	00	

5th FLOOR
LONGCROSS COURT
47 NEWPORT ROAD
CARDIFF
CF24 0AD
TEL: +44 (0)29 2082 9200
FAX: +44 (0)29 2045 5321
e-mail: cardiff@wyg.com



















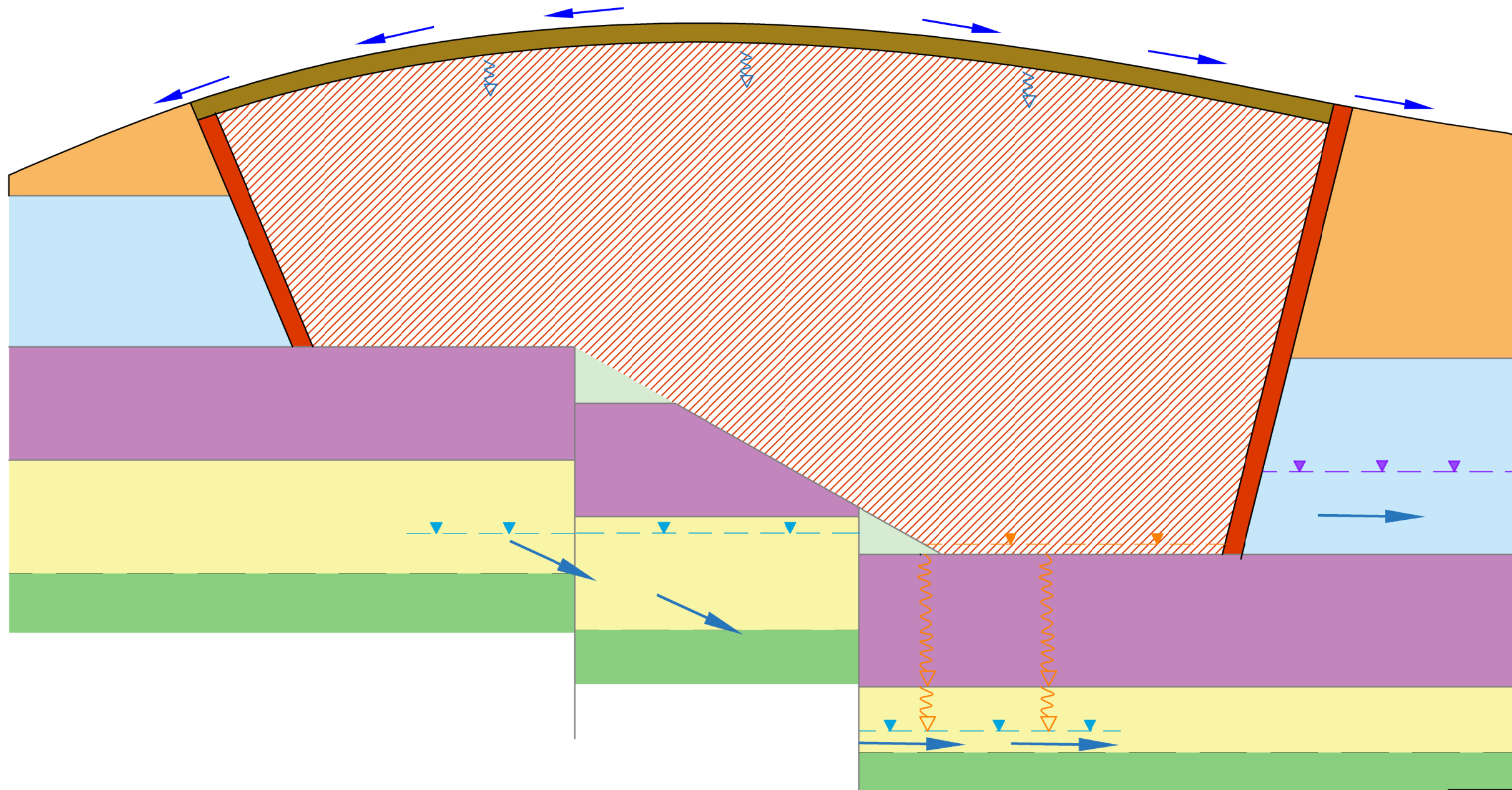
Client:
MICK GEORGE LTD

Project:
WAKERLEY QUARRY HRA

Drawing Title:
CURRENT CONCEPTUAL SITE MODEL

KEY:

-  GROUNDWATER LEVEL LINCOLNSHIRE LIMESTONE
-  GROUNDWATER LEVEL NORTHAMPTON SAND
-  SURFACE WATER RUN OFF
-  GROUNDWATER FLOW DIRECTION
-  LEACHATE MIGRATION
-  LEACHATE HEAD
-  RAINFALL INFILTRATION
-  SIDEWALL LINER
-  RESTORATION SOILS
-  GLACIAL TILL
-  LINCOLNSHIRE LIMESTONE FORMATION
-  GRANTHAM FORMATION
-  NORTHAMPTON SAND FORMATION
-  WHITBY MUDSTONE FORMATION
-  INERT WASTE
-  REWORKED GRANTHAM FORMATION



REV	DESCRIPTION	BY	CHK	APP	DATE

5th FLOOR
 LONGCROSS COURT
 47 NEWPORT ROAD
 CARDIFF
 CF24 0AD
 TEL: +44 (0)29 2082 9200
 FAX: +44 (0)29 2045 5321
 e-mail: cardiff@wyg.com



Client:
MICK GEORGE LTD

Project:
WAKERLEY QUARRY HRA

Drawing Title:
POST - RESTORATION CONCEPTUAL SITE MODEL

Scale @ A3	Drawn Date	Checked Date	Approved Date
PP	02.10.18	AJ	02.10.18
CL			02.10.18

Project No.	Office	Type	Drawing No.	Revision
A099077	CDF	N	FIGURE 5	00