

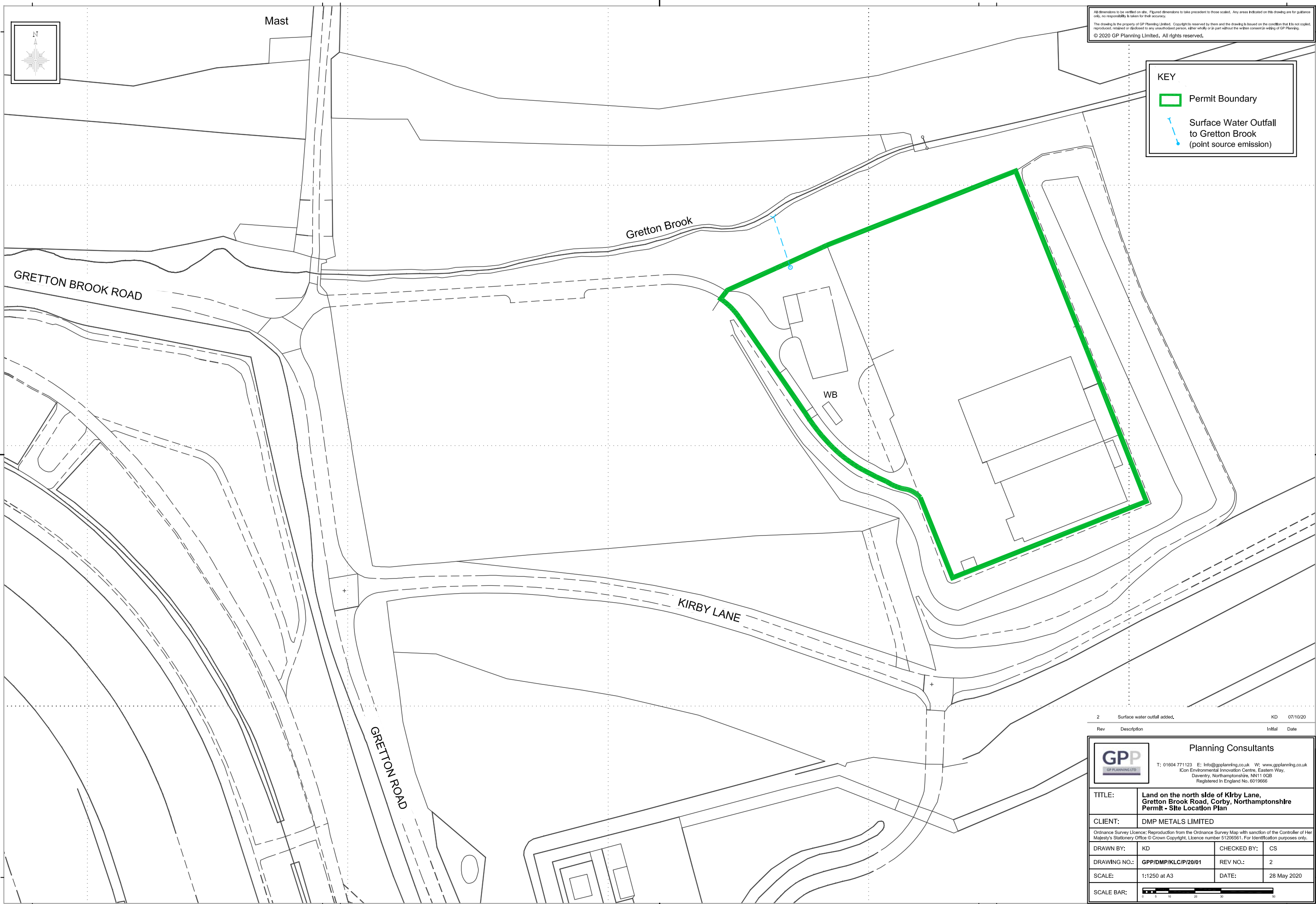


Mast

All dimensions to be verified on site. Figured dimensions to take precedence to those scaled. Any areas indicated on this drawing are for guidance only, no responsibility is taken for their accuracy.
The drawing is the property of GP Planning Limited. Copyright is reserved by them and the drawing is issued on the condition that it is not copied, reproduced, rescaled or disclosed to any unauthorised person, either wholly or in part without the written consent in writing of GP Planning.
© 2020 GP Planning Limited. All rights reserved.

KEY

-  Permit Boundary
-  Surface Water Outfall to Gretton Brook (point source emission)



2	Surface water outfall added,	KD	07/10/20
---	------------------------------	----	----------

Rev	Description	Initial	Date
-----	-------------	---------	------

	Planning Consultants		
	<small>T: 01804 771123 E: info@gpplanning.co.uk W: www.gpplanning.co.uk ICon Environmental Innovation Centre, Eastern Way, Doveney, Northamptonshire, NN11 0CS Registered in England No. 6019666</small>		

TITLE:	Land on the north side of Kirby Lane, Gretton Brook Road, Corby, Northamptonshire Permit - Site Location Plan
---------------	--

CLIENT:	DMP METALS LIMITED
----------------	---------------------------

Ordnance Survey Licence; Reproduction from the Ordnance Survey Map with sanction of the Controller of Her Majesty's Stationery Office © Crown Copyright. Licence number 51206561. For Identification purposes only.

DRAWN BY:	KD	CHECKED BY:	CS
------------------	----	--------------------	----

DRAWING NO.:	GPP/DMP/KLC/P/20/01	REV NO.:	2
---------------------	---------------------	-----------------	---

SCALE:	1:1250 at A3	DATE:	28 May 2020
---------------	--------------	--------------	-------------

