









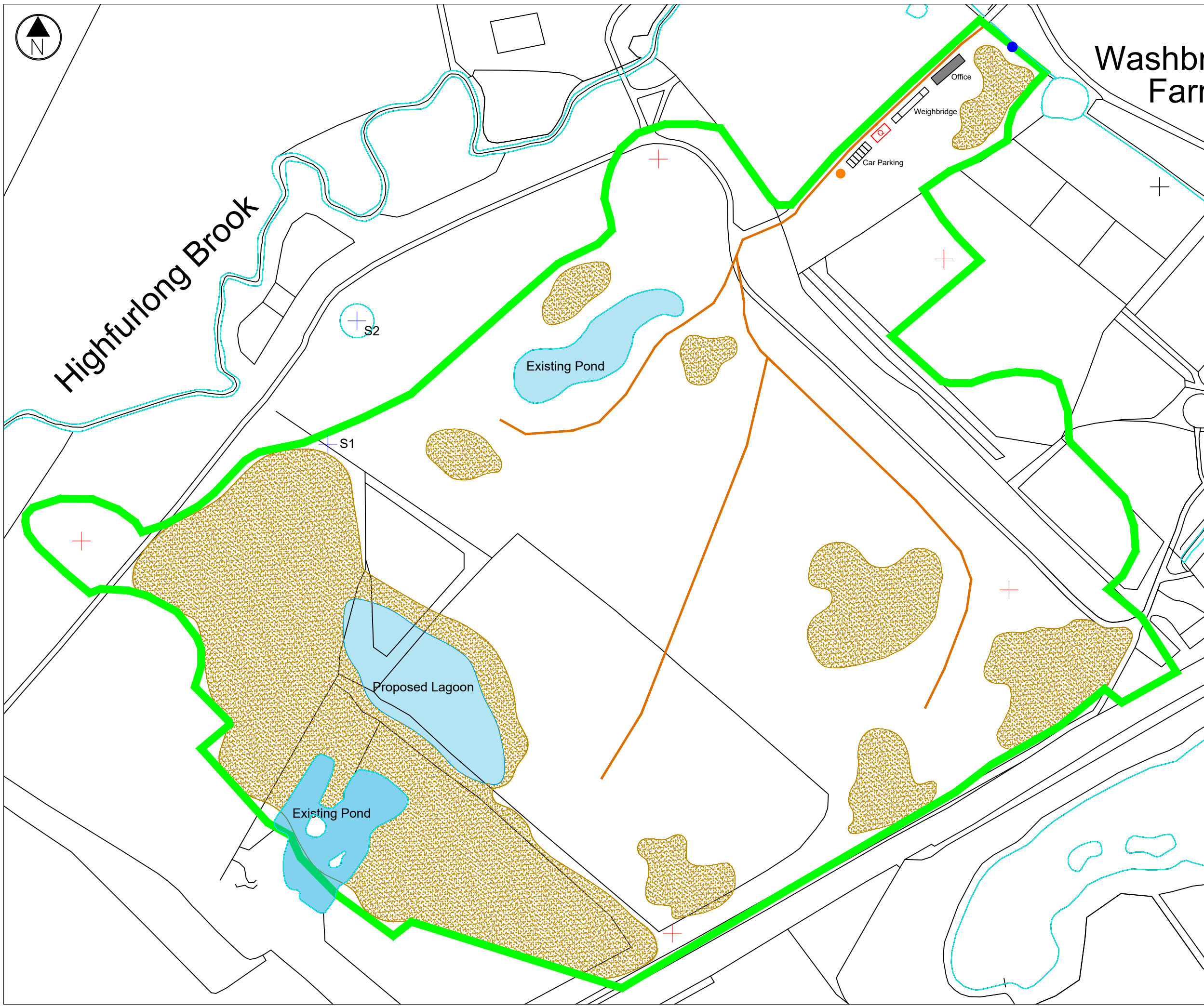


Highfurlong Brook

Washbr
Farr

KEY

-  Permit Boundary
-  Area of Fill
-  Quarantine Area
-  Site Access Point
-  COSHH Storage
-  Internal Haul Route (subject to change)
-  Visual Monitoring Location
-  Surface Water Monitoring Point



Rev.	Details	Drawn	Date
		Chkd.	

Project
 193224
 Aston Le Walls

Title
 Site Layout Plan



AA Environmental Ltd
 Units 4-8
 Cholswell Court
 Shippon Abingdon
 Oxon OX13 6HX
 T: (01235) 536042
 F: (01235) 523849
 info@aae-ltd.co.uk
 www.aae-ltd.co.uk

Scale	Date	Jan '23	Drg. No.	Rev.
1:2000@A3	Drawn	EF	Chkd.	EB
			193224/D/004	