






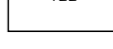












NOTES

ALL PROPOSALS TAKE ACCOUNT OF THE LANDSCAPE CHARACTER AND VISUAL QUALITIES OF THE DUMBLES ROLLING FARMLAND, DORKET HEAD FIELDS, M.L.A. GREENWOOD COMMUNITY FOREST AND GREEN BELT WITHIN WHICH THE SITE SITS.

LEGEND

-  PROPOSED APPLICATION SITE
-  LAND UNDER APPLICANTS CONTROL
-  LAND WITH PLANNING PERMISSION
-  EXISTING FOOTPATH
-  REINSTATED FOOTPATH
-  STOCK PILES
-  PROPOSED FIELD GATE
-  PROPOSED INDICATIVE RESTORATION CONTOURS (AT 2M INTERVALS)
-  EXISTING WOODLAND/TREE BELTS TO BE RETAINED
-  PROPOSED NATIVE BROADLEAVED WOODLAND/HEDGEROWS
-  EXISTING HEDGEROWS TO BE RETAINED
-  EXISTING HEDGEROW TO BE REINFORCED / REINSTATED
-  EXISTING PASTURES TO BE RETAINED (PREVIOUSLY RESTORED)
-  PROPOSED PASTURE/GRASSLAND
-  PROPOSED SPECIES RICH GRASSLAND
-  POND/SEASONALLY WET POND AREA

IBSTOCK BRICK
an IBSTOCK plc company

SLR
global environmental solutions

ASPECT HOUSE
ASPECT BUSINESS PARK
BENNERLEY ROAD
NOTTINGHAM, NG6 8WR
T: 01159 647280
F: 01159 751576
www.slrconsulting.com

DORKET HEAD
SOUTHERN EXTENSION
RESTORATION MASTERPLAN

DHS 3/10

Scale: 1:2500 @ A2 Date: JANUARY 2018

18020200_00461_00003029-DHS_7-8_SM.dwg