

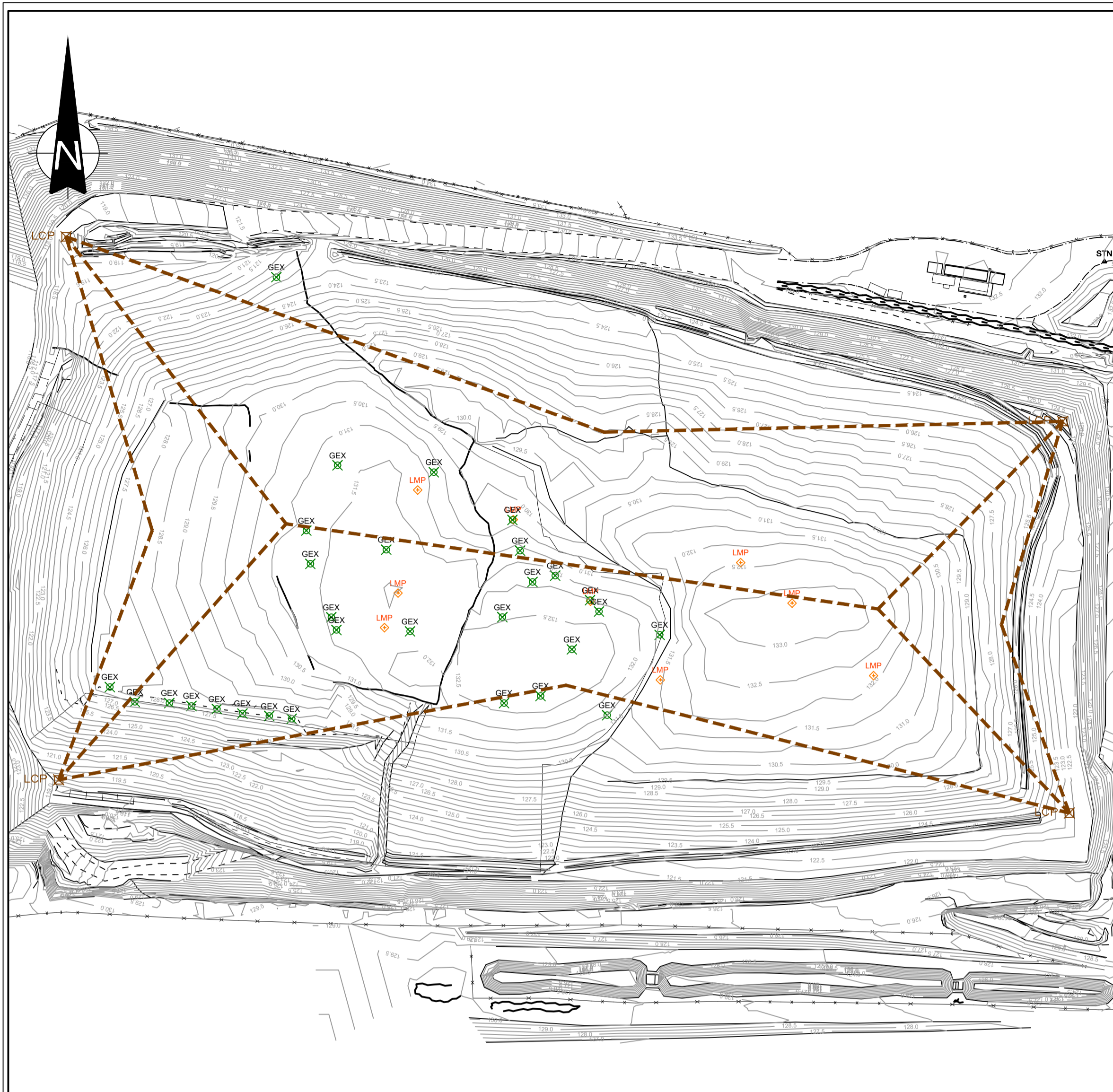
THIS INFORMATION IS CONFIDENTIAL AND THE PROPERTY OF SIRIUS. IT IS RELEASED ON CONDITION THAT NONE OF THE INFORMATION SHALL BE DISCLOSED TO ANY THIRD PARTY OR REPRODUCED IN WHOLE OR PART WITHOUT THE PRIOR CONSENT IN WRITING OF SIRIUS.

NOTES

1. ALL DIMENSIONS IN MILLIMETRES AND ALL LEVELS IN METRES ABOVE ORDNANCE DATUM.
2. DO NOT SCALE FROM THIS DRAWING.
3. ANY ANOMALIES IDENTIFIED WITH THE DETAILS SHOWN ON THIS DRAWING ARE TO BE BROUGHT TO THE ATTENTION OF SIRIUS ENVIRONMENTAL PRIOR TO CONSTRUCTION WORKS COMMENCING.

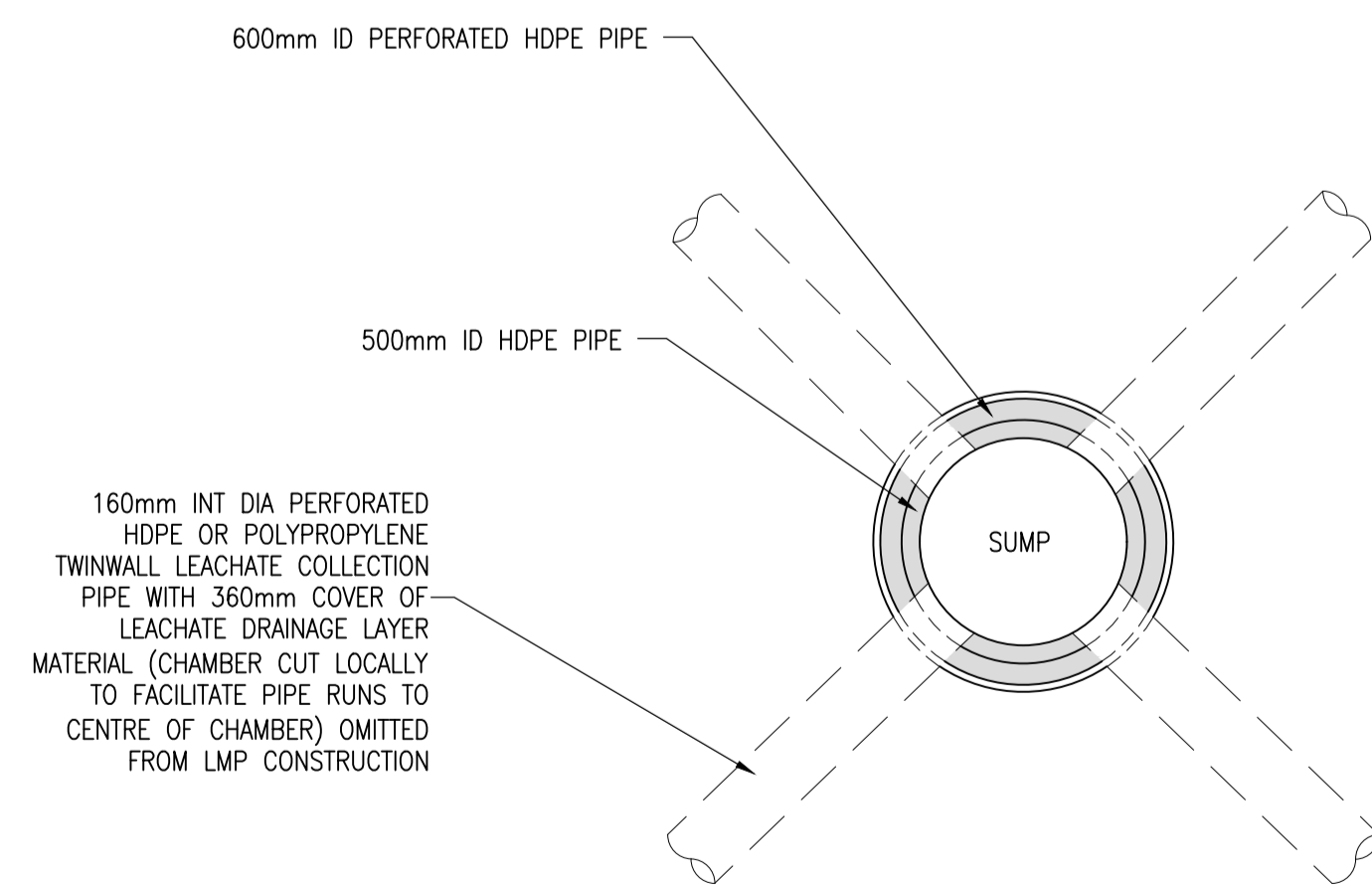
LEGEND

- 18.5— SITE SURVEY
- LCP PROPOSED LEACHATE MONITORING POINT
- PERFORATED HDPE LEACHATE COLLECTION DRAIN



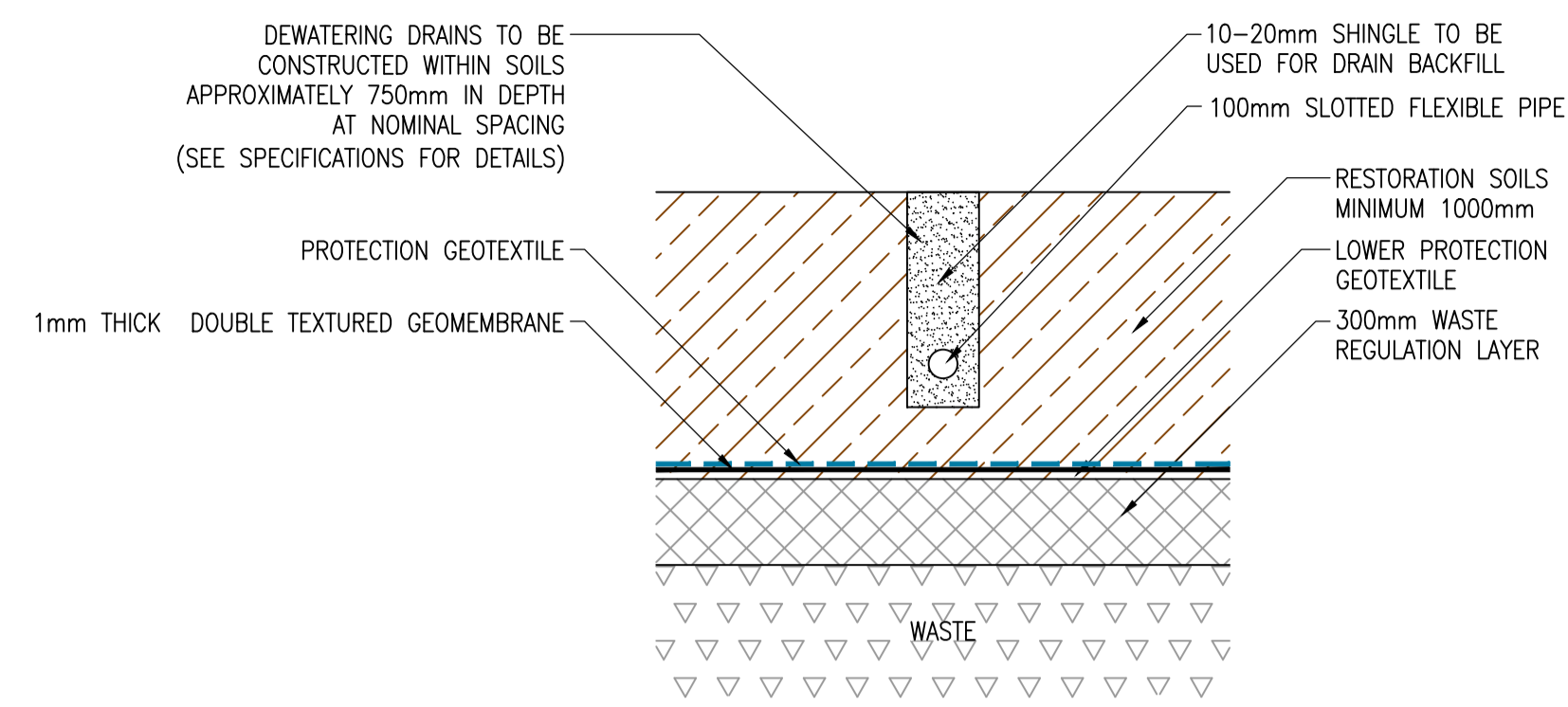
LAYOUT SHOWING EXISTING CELLS

SCALE 1:1250



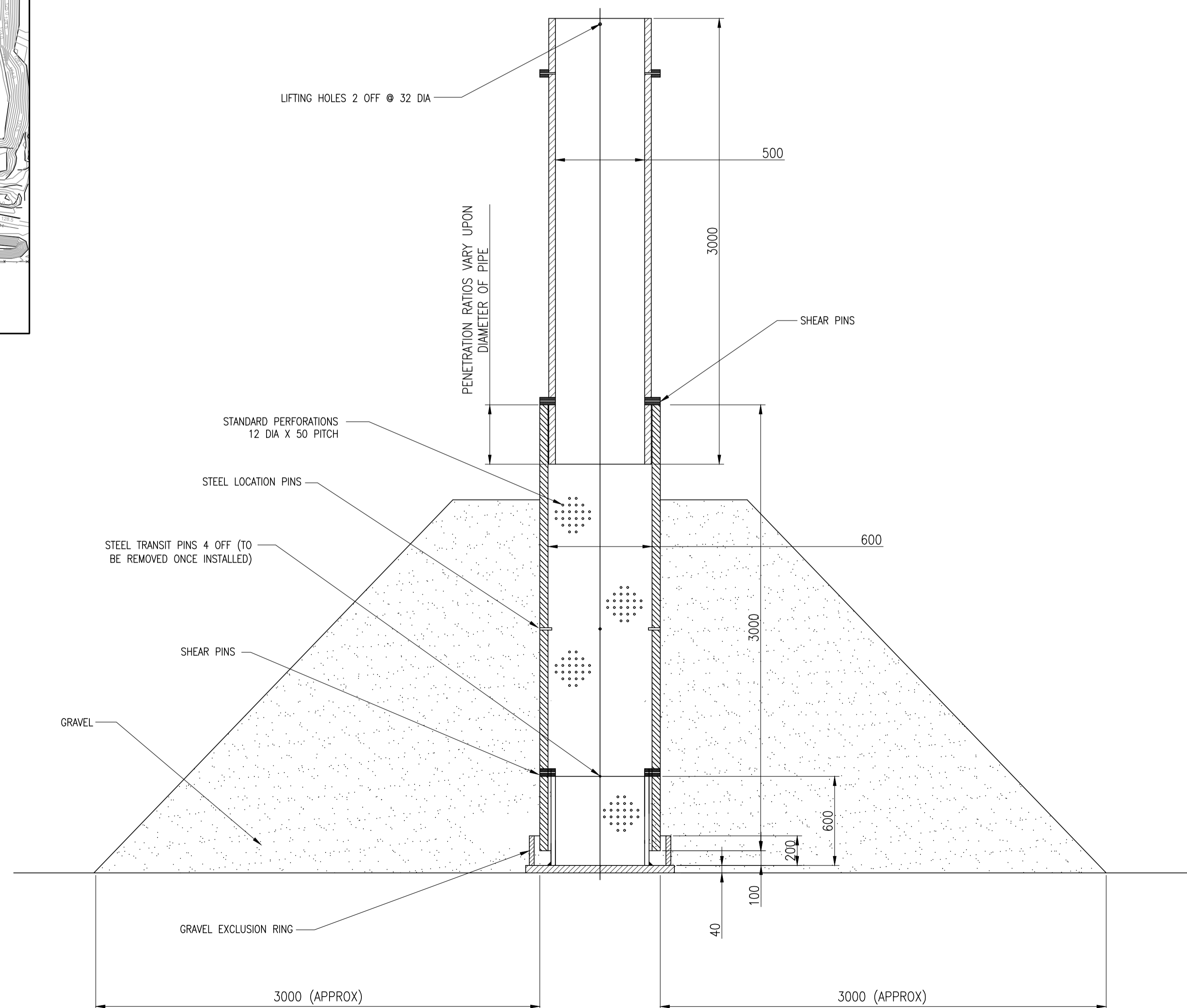
PLAN OF LEACHATE COLLECTION POINT AND LEACHATE MONITORING POINT CONSTRUCTION DETAIL

1:25



TYPICAL SECTION THROUGH CAPPING SYSTEM DRAINAGE PIPEWORK

SCALE 1:25



TELESCOPIC LEACHATE COLLECTION POINT AND LEACHATE MONITORING POINT CONSTRUCTION DETAIL

SCALE 1:20

REV	DESCRIPTION	DATE	BY

CLIENT

FCC Environment (UK) Limited
Ground Floor West, 900 Pavilion Drive, Northampton Business Park, Northampton, NN4 7HG

4245 Park Approach, Thorpe Park, Leeds, LS15 8GB, 0113 264 9960

JOB TITLE
COLSTERWORTH LANDFILL SITE
ENVIRONMENTAL PERMIT VARIATION
APPLICATION

DRAWING TITLE
Phase 1-4 Overtip Area Leachate
Monitoring Details

DRAWN	DATE	APPROVED	DATE
M.C	05/09/2019	A.K	05/09/2019

SCALE	SHEET	DRAWING NUMBER	REVISION
As Shown	A1L	WR7600/11/09	0