

Site Details:

JESSOP WAY, NEWARK ON
TRENT, NG24 2ER

Client Ref: WIE15969-100__REQ109771
Report Ref: WTM1-7878612_2500
Grid Ref: 481245, 354570

Map Name: County Series

Map date: 1886

Scale: 1:2,500

Printed at: 1:2,500



Surveyed 1886
Revised 1886
Edition N/A
Copyright N/A
Levelled N/A

Surveyed 1886
Revised 1886
Edition N/A
Copyright N/A
Levelled N/A



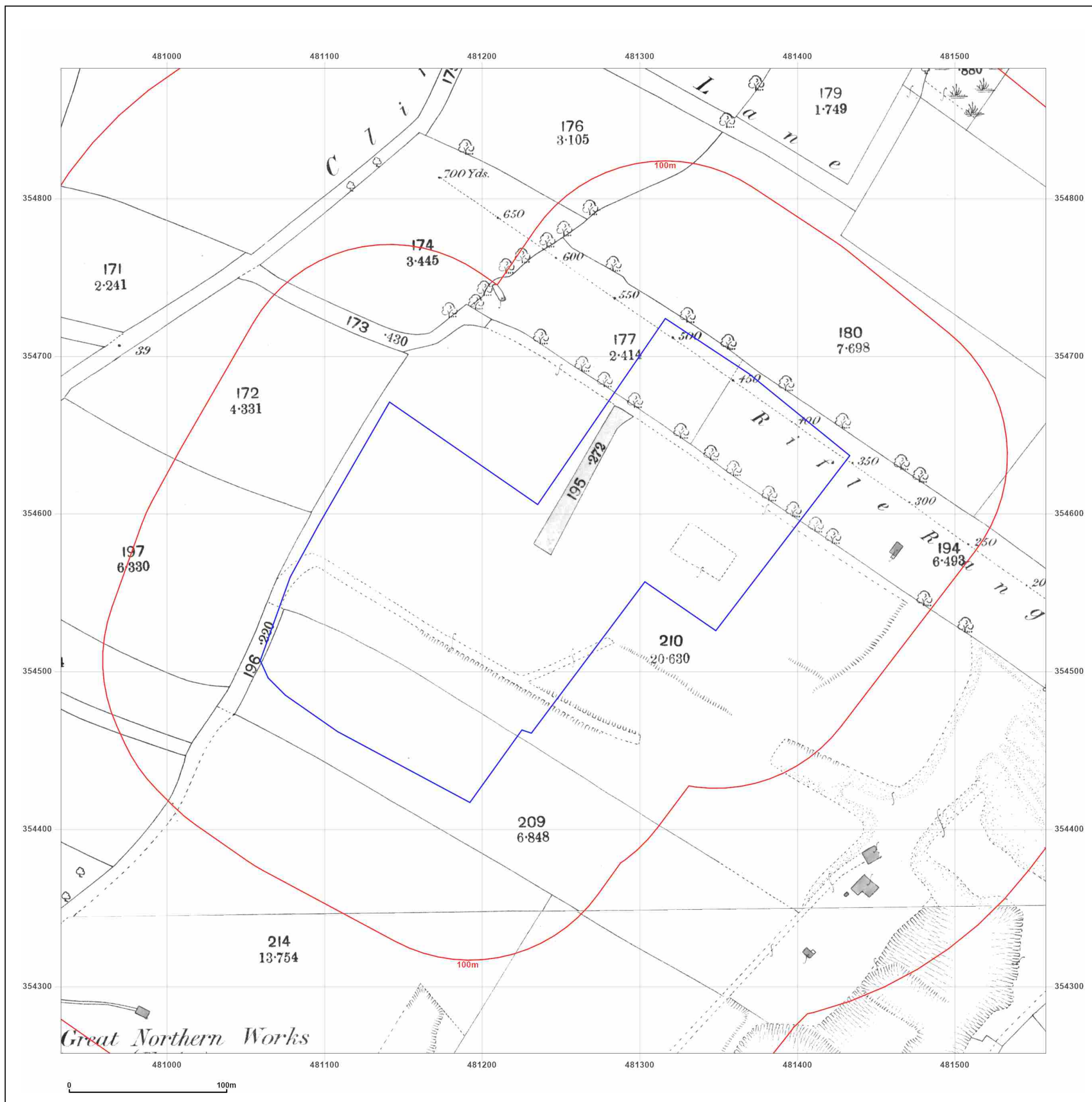
Produced by
Groundsure Insights
T: 08444 159000
E: info@groundsure.com
W: www.groundsure.com



© Crown copyright and database rights 2018 Ordnance Survey 100035207

Production date: 20 May 2021

Map legend available at:
www.groundsure.com/sites/default/files/groundsure_legend.pdf





Site Details:

JESSOP WAY, NEWARK ON
TRENT, NG24 2ER

Client Ref: WIE15969-100__REQ109771
Report Ref: WTM1-7878612_2500
Grid Ref: 481245, 354570

Map Name: County Series

Map date: 1900

Scale: 1:2,500

Printed at: 1:2,500



Surveyed 1900
Revised 1900
Edition N/A
Copyright N/A
Levelled N/A

Surveyed 1900
Revised 1900
Edition N/A
Copyright N/A
Levelled N/A



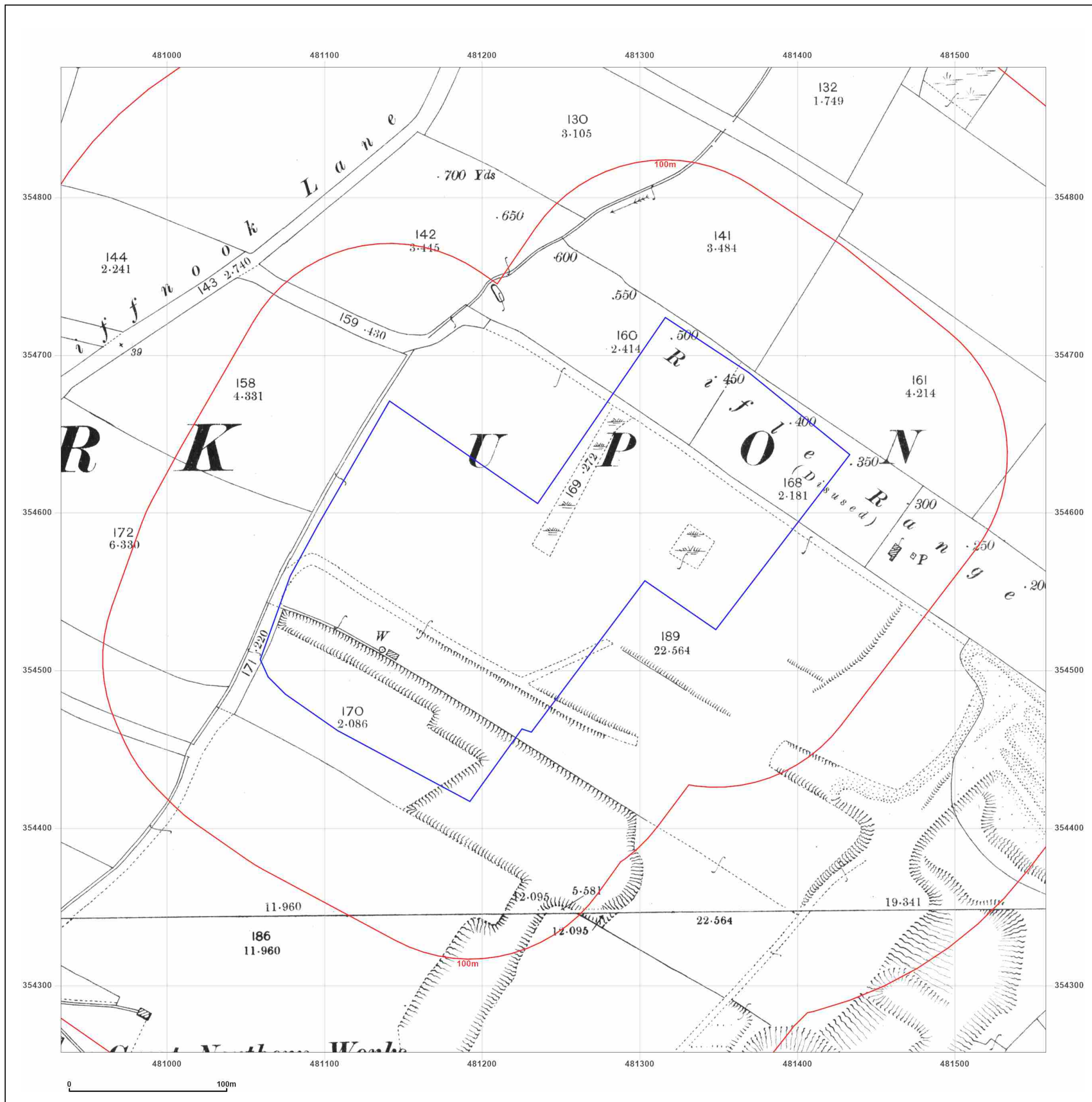
Produced by
Groundsure Insights
T: 08444 159000
E: info@groundsure.com
W: www.groundsure.com



© Crown copyright and database rights 2018 Ordnance Survey 100035207

Production date: 20 May 2021

Map legend available at:
www.groundsure.com/sites/default/files/groundsure_legend.pdf



Site Details:

JESSOP WAY, NEWARK ON
TRENT, NG24 2ER

Client Ref: WIE15969-100__REQ109771
Report Ref: WTM1-7878612_2500
Grid Ref: 481245, 354570

Map Name: County Series

Map date: 1919-1920

Scale: 1:2,500

Printed at: 1:2,500



Surveyed 1919
Revised 1919
Edition N/A
Copyright N/A
Levelled N/A

Surveyed 1920
Revised 1920
Edition N/A
Copyright N/A
Levelled N/A



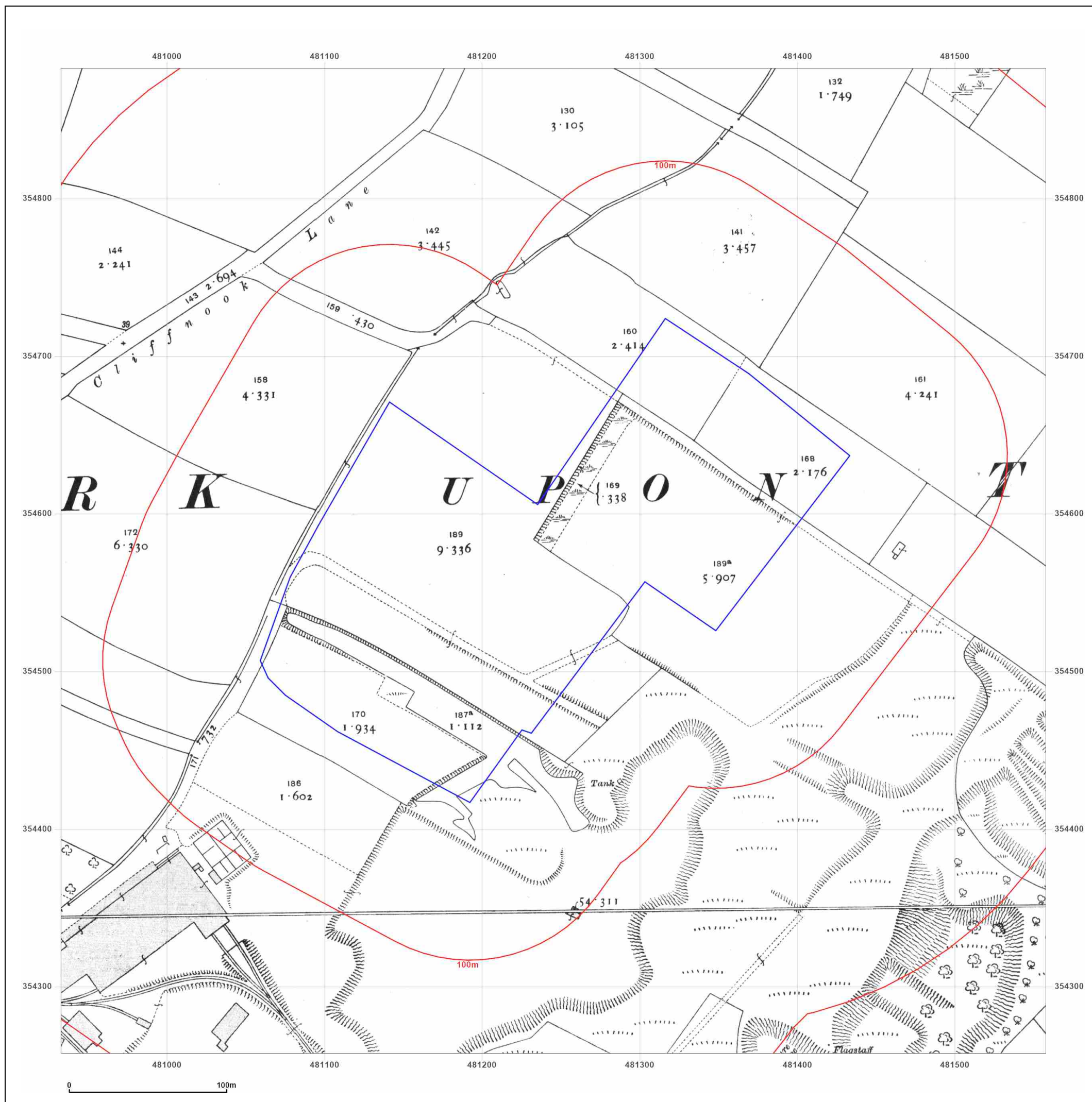
Produced by
Groundsure Insights
T: 08444 159000
E: info@groundsure.com
W: www.groundsure.com



© Crown copyright and database rights 2018 Ordnance Survey 100035207

Production date: 20 May 2021

Map legend available at:
www.groundsure.com/sites/default/files/groundsure_legend.pdf





Site Details:

JESSOP WAY, NEWARK ON
TRENT, NG24 2ER

Client Ref: WIE15969-100__REQ109771
Report Ref: WTM1-7878612_2500
Grid Ref: 481245, 354570

Map Name: National Grid

Map date: 1968

Scale: 1:2,500

Printed at: 1:2,500



Surveyed 1968
Revised 1968
Edition N/A
Copyright N/A
Levelled N/A



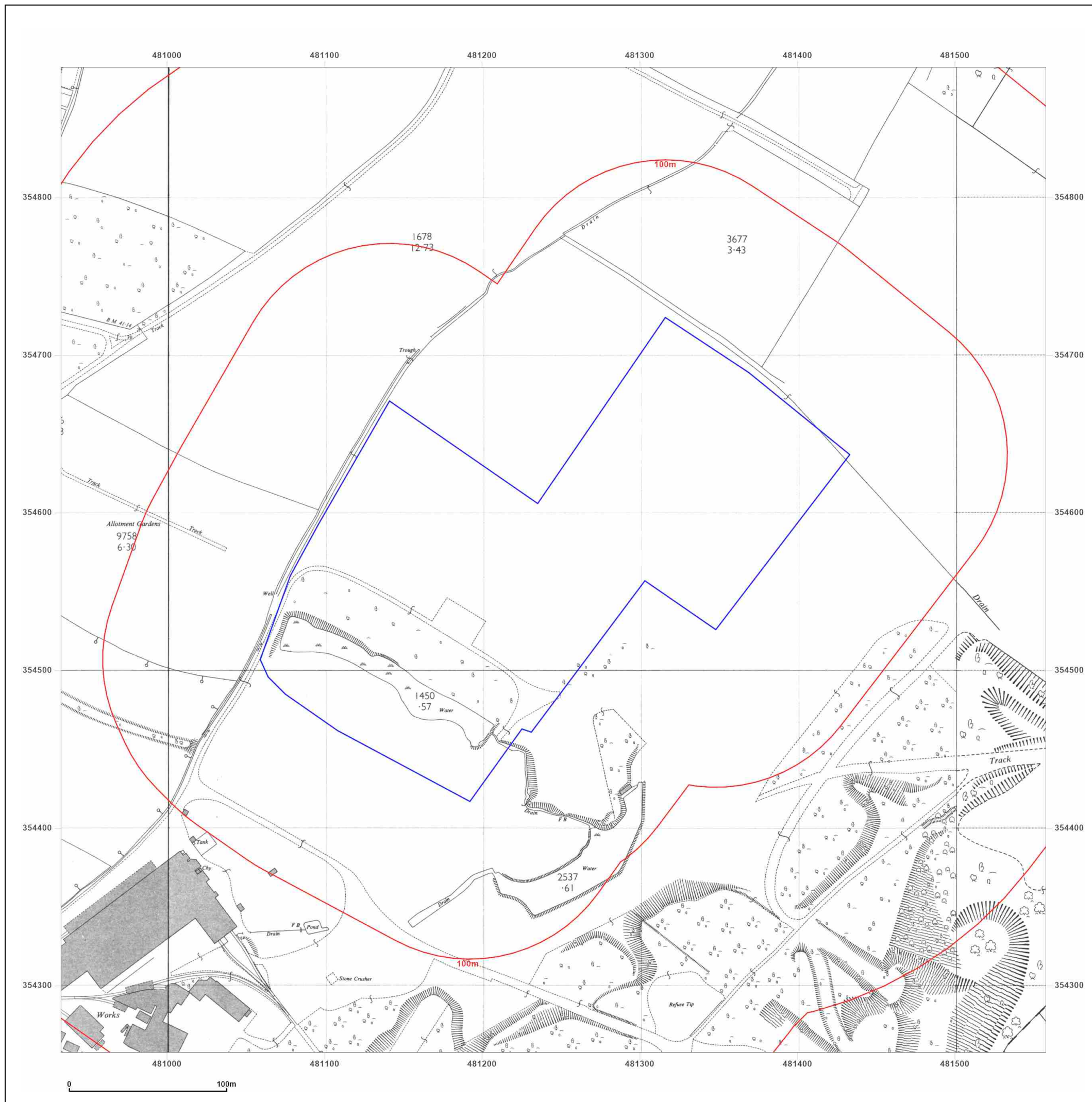
Produced by
Groundsure Insights
T: 08444 159000
E: info@groundsure.com
W: www.groundsure.com



© Crown copyright and database rights 2018 Ordnance Survey 100035207

Production date: 20 May 2021

Map legend available at:
www.groundsure.com/sites/default/files/groundsure_legend.pdf





Site Details:

JESSOP WAY, NEWARK ON
TRENT, NG24 2ER

Client Ref: WIE15969-100__REQ109771
Report Ref: WTM1-7878612_2500
Grid Ref: 481245, 354570

Map Name: National Grid

Map date: 1969

Scale: 1:2,500

Printed at: 1:2,500



Surveyed N/A
Revised N/A
Edition N/A
Copyright 1969
Levelled N/A



Produced by
Groundsure Insights
T: 08444 159000
E: info@groundsure.com
W: www.groundsure.com



© Crown copyright and database rights 2018 Ordnance Survey 100035207

Production date: 20 May 2021

Map legend available at:
www.groundsure.com/sites/default/files/groundsure_legend.pdf

