

Site Details:

JESSOP WAY, NEWARK ON
TRENT, NG24 2ER

Client Ref: WIE15969-100__REQ109771
Report Ref: WTM1-7878612_1250_2_2
Grid Ref: 481495, 354820

Map Name: National Grid

Map date: 1965

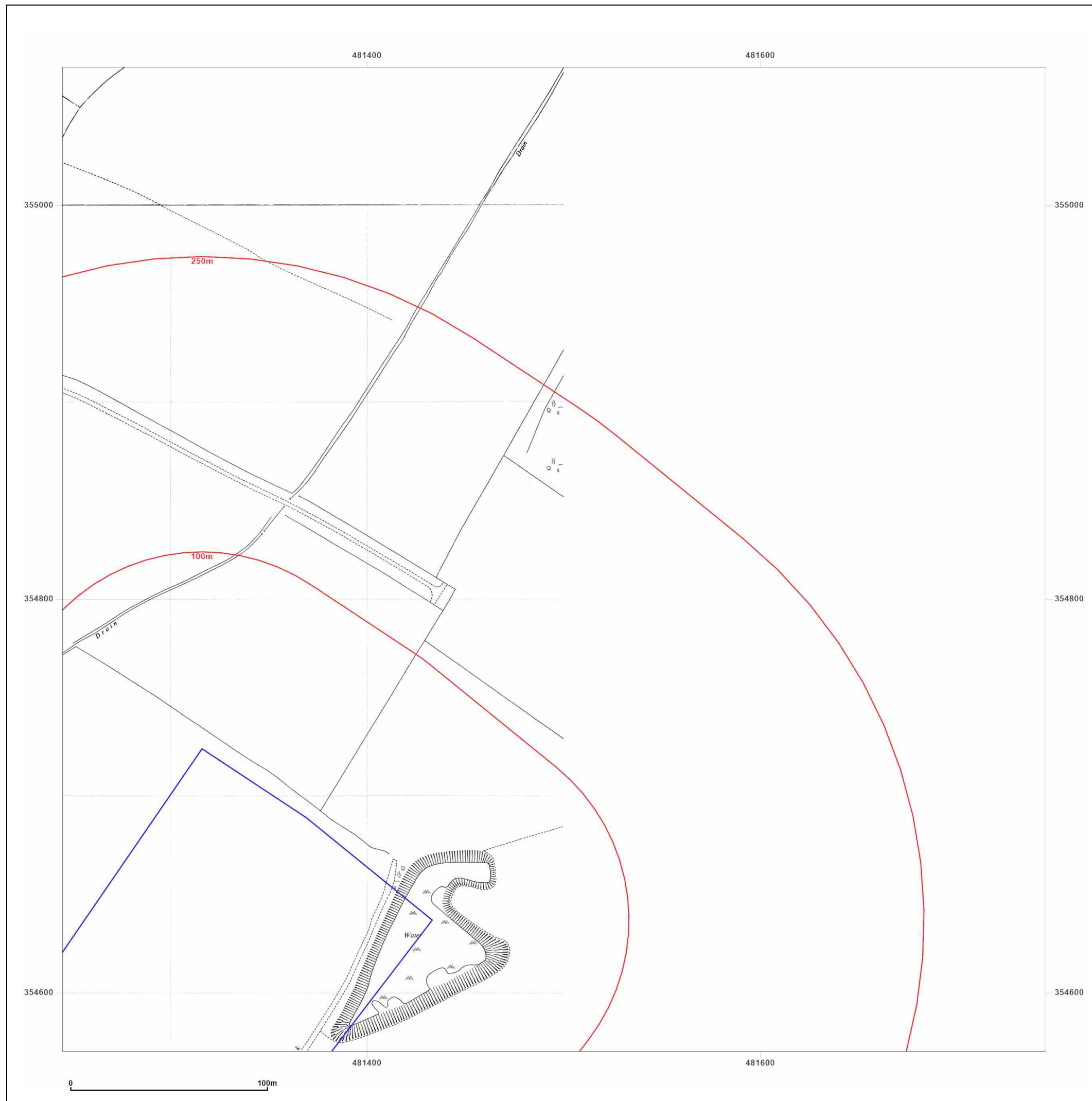

Scale: 1:1,250

Printed at: 1:2,000



Surveyed 1965
Revised N/A
Edition N/A
Copyright 1965
Levelled 1950

Surveyed 1965
Revised 1965
Edition N/A
Copyright 1965
Levelled 1950



Produced by
Groundsure Insights
T: 08444 159000
E: info@groundsure.com
W: www.groundsure.com

© Crown copyright and database rights 2018 Ordnance Survey 100035207

Production date: 20 May 2021

Map legend available at:
www.groundsure.com/sites/default/files/groundsure_legend.pdf

Site Details:

JESSOP WAY, NEWARK ON
TRENT, NG24 2ER

Client Ref: WIE15969-100__REQ109771
Report Ref: WTM1-7878612_1250_2_2
Grid Ref: 481495, 354820

Map Name: National Grid

Map date: 1985

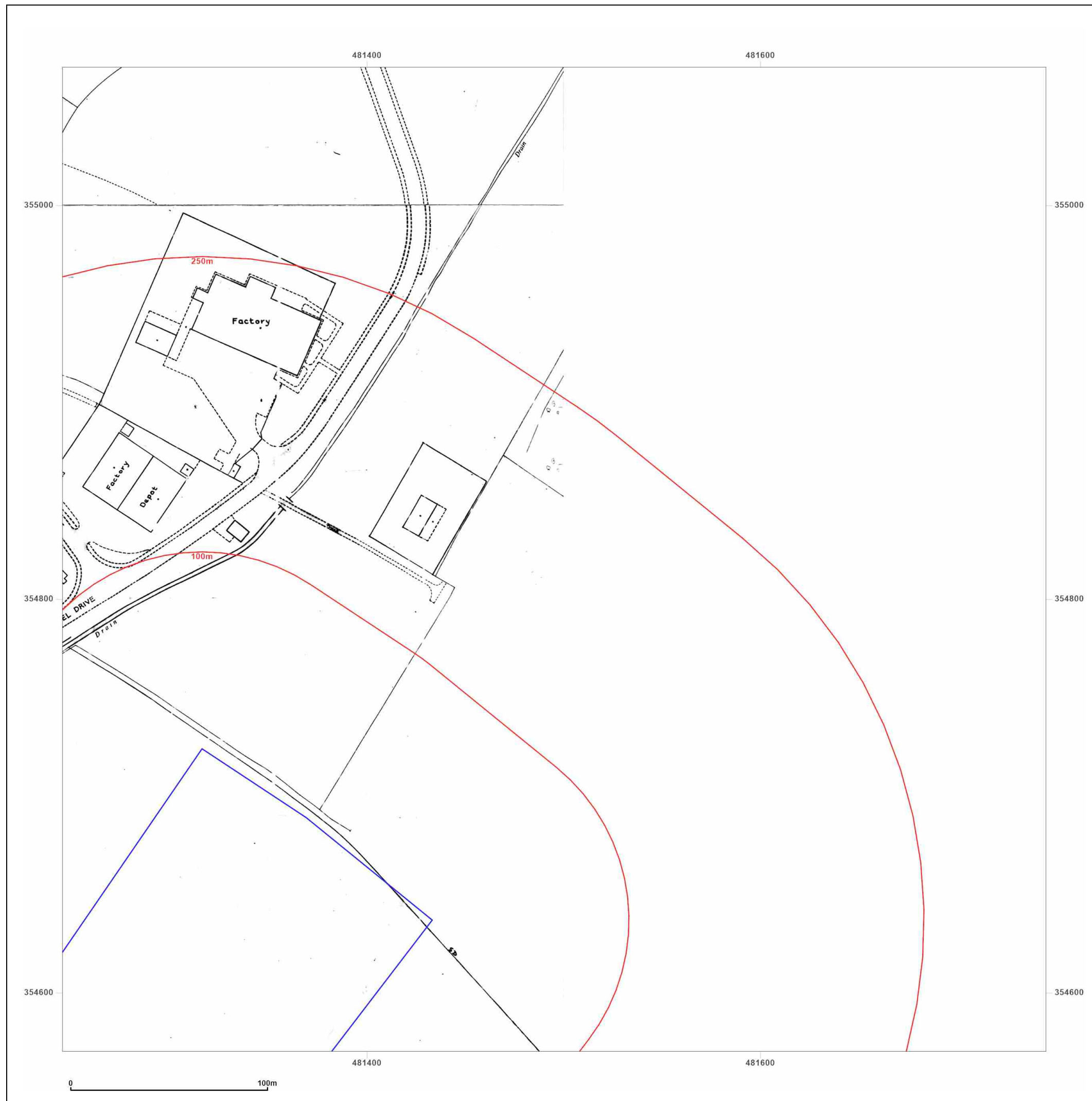

Scale: 1:1,250

Printed at: 1:2,000



Surveyed 1966
Revised 1985
Edition N/A
Copyright 1985
Levelled 1966

Surveyed N/A
Revised N/A
Edition N/A
Copyright 1985
Levelled N/A



Produced by
Groundsure Insights
T: 08444 159000
E: info@groundsure.com
W: www.groundsure.com

© Crown copyright and database rights 2018 Ordnance Survey 100035207

Production date: 20 May 2021

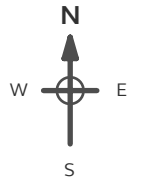
Map legend available at:
www.groundsure.com/sites/default/files/groundsure_legend.pdf

Site Details:

JESSOP WAY, NEWARK ON
TRENT, NG24 2ER

Client Ref: WIE15969-100__REQ109771
Report Ref: WTM1-7878612_1250_2_2
Grid Ref: 481495, 354820

Map Name: National Grid
Map date: 1990-1993
Scale: 1:1,250
Printed at: 1:2,000



Surveyed 1966 Revised 1990 Edition N/A Copyright 1990 Levelled 1966	Surveyed 1993 Revised N/A Edition N/A Copyright 1993 Levelled N/A
Surveyed N/A Revised N/A Edition N/A Copyright 1990 Levelled 1966	Surveyed N/A Revised N/A Edition N/A Copyright 1993 Levelled N/A



Produced by
Groundsure Insights
T: 08444 159000
E: info@groundsure.com
W: www.groundsure.com

© Crown copyright and database rights 2018 Ordnance Survey 100035207

Production date: 20 May 2021

Map legend available at:
www.groundsure.com/sites/default/files/groundsure_legend.pdf



Site Details:

JESSOP WAY, NEWARK ON
TRENT, NG24 2ER

Client Ref: WIE15969-100__REQ109771
Report Ref: WTM1-7878612_1250_2_2
Grid Ref: 481495, 354820

Map Name: National Grid

Map date: 1993


Scale: 1:1,250

Printed at: 1:2,000



Surveyed N/A
Revised N/A
Edition N/A
Copyright 1993
Levelled N/A

Surveyed N/A
Revised N/A
Edition N/A
Copyright 1993
Levelled N/A



Produced by
Groundsure Insights
T: 08444 159000
E: info@groundsure.com
W: www.groundsure.com

© Crown copyright and database rights 2018 Ordnance Survey 100035207

Production date: 20 May 2021

Map legend available at:
www.groundsure.com/sites/default/files/groundsure_legend.pdf



Site Details:

JESSOP WAY, NEWARK ON
TRENT, NG24 2ER

Client Ref: WIE15969-100__REQ109771
Report Ref: WTM1-7878612_1250_2_2
Grid Ref: 481495, 354820

Map Name: National Grid

Map date: 1993


Scale: 1:1,250

Printed at: 1:2,000



Surveyed N/A
Revised N/A
Edition N/A
Copyright 1993
Levelled 1966

Surveyed N/A
Revised N/A
Edition N/A
Copyright 1993
Levelled 1966



Produced by
Groundsure Insights
T: 08444 159000
E: info@groundsure.com
W: www.groundsure.com

© Crown copyright and database rights 2018 Ordnance Survey 100035207

Production date: 20 May 2021

Map legend available at:
www.groundsure.com/sites/default/files/groundsure_legend.pdf