







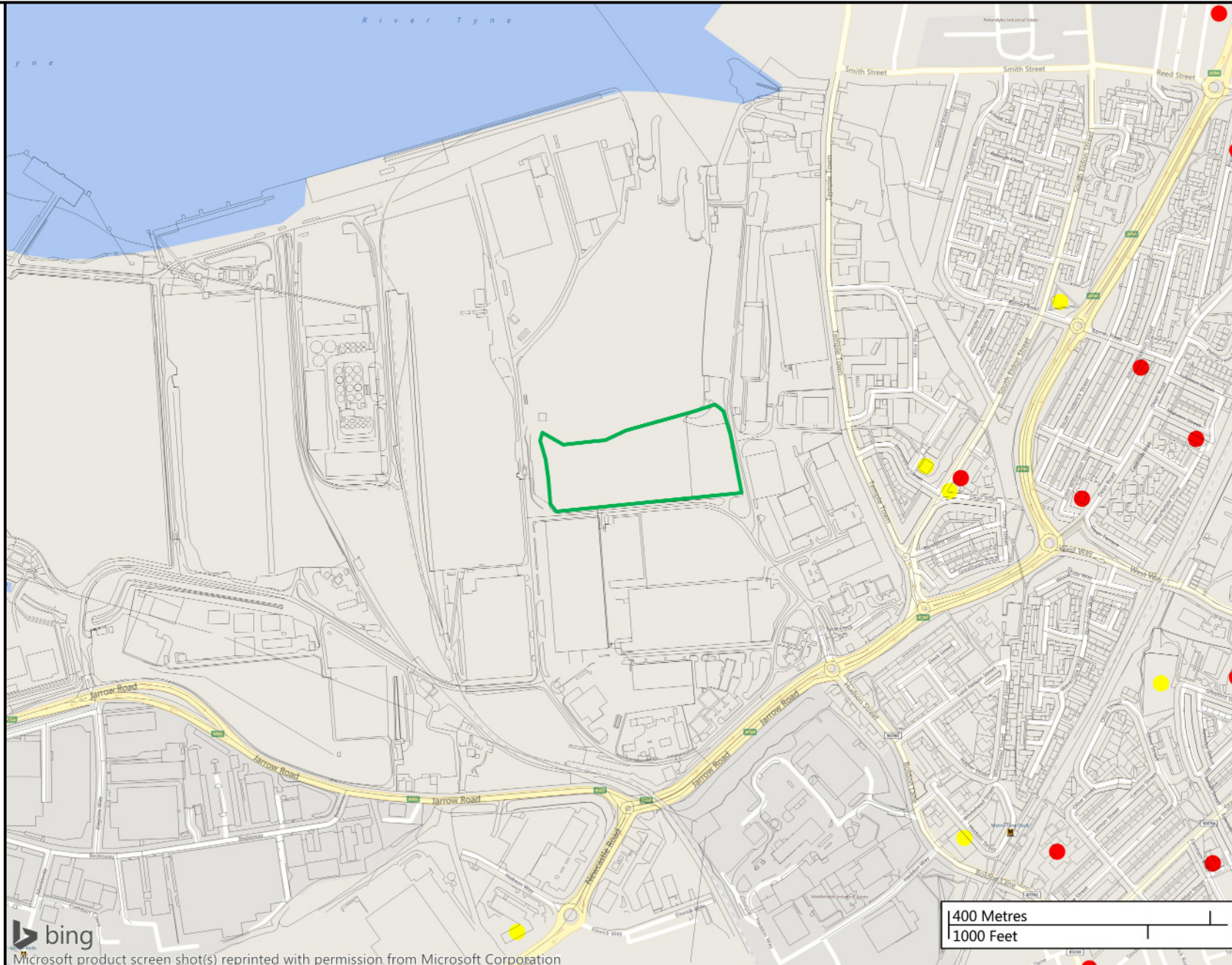
Project Id: 73344.003
Project Title: EMR Tyne Dock - Site Sensitivity Map
Location: Tyne Dock, South Shields, NE34 9PL
Client: EMR Ltd

Title: Site Plan
Scale: 1:8500
Engineer: Rebecca Beddard
Contractor: Mayer Environmental Ltd



Legend Key

-  Locations By Type - Empty
-  Project Bounds - Project Bounds
-  Ancient_Woodlands_England - Ancient Woodlands
-  National Nature Reserves - National Nature Reserves
-  SSSSI - SSSI
-  Local NR - Local Nature Reserve
-  VML_NZ3364_Line - 1
-  Recreational Environmental - Recreation & Environmental
-  Education Health - Education & Health
-  Wood Pasture and Parkland Habitat - Wood Pasture & Parkland



Microsoft product screen shot(s) reprinted with permission from Microsoft Corporation