








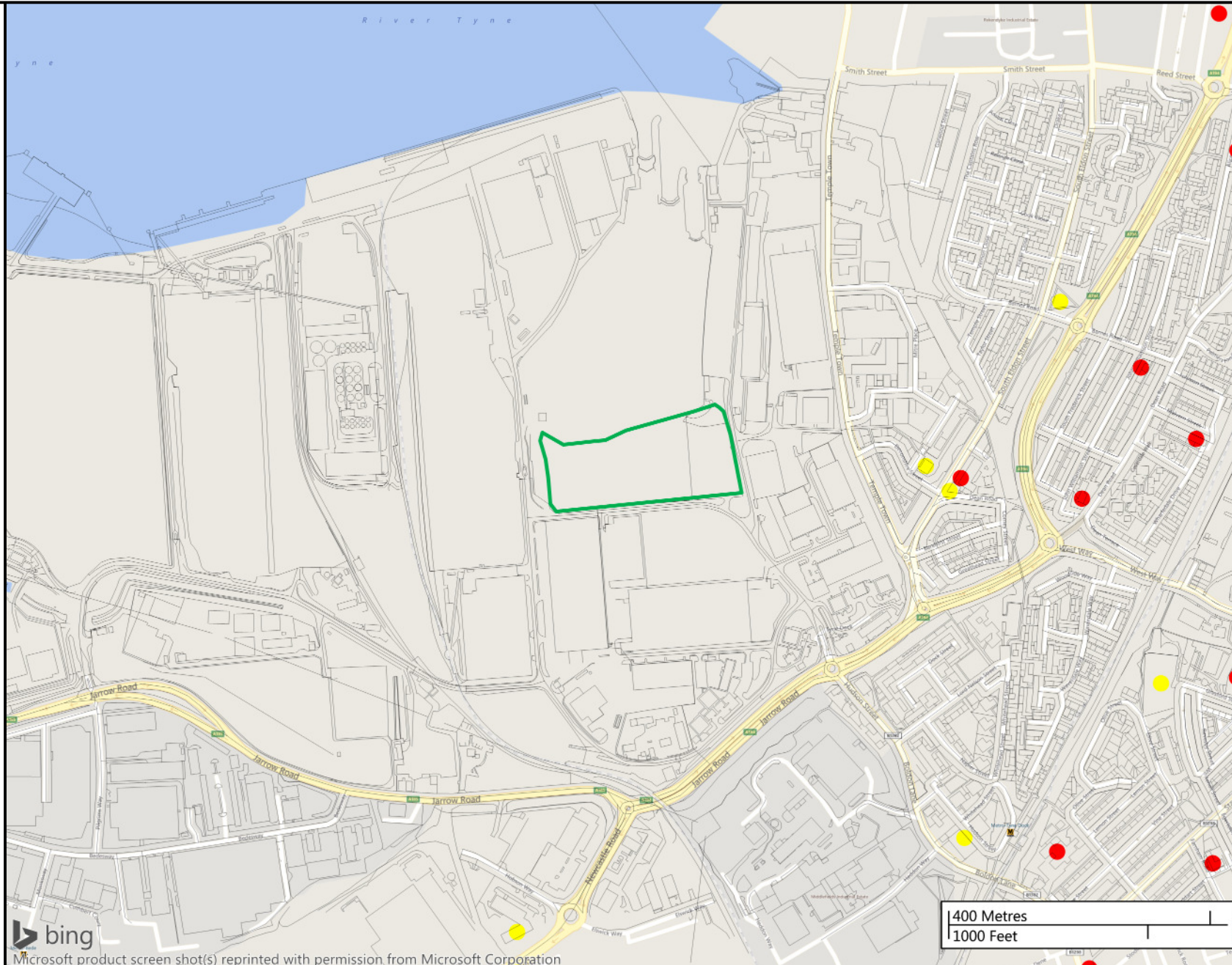
Project Id: 73344.003  
Project Title: EMR Tyne Dock - Site Sensitivity Map  
Location: Tyne Dock, South Shields, NE34 9PL  
Client: EMR Ltd

Title: Site Plan  
Scale: 1:8500  
Engineer: Rebecca Beddard  
Contractor: Mayer Environmental Ltd



### Legend Key

-  Locations By Type - Empty
-  Project Bounds - Project Bounds
-  Ancient\_Woodlands\_England - Ancient Woodlands
-  National Nature Reserves - National Nature Reserves
-  SSSSI - SSSI
-  Local NR - Local Nature Reserve
-  VML\_NZ3364\_Line - 1
-  Recreational Environmental - Recreation & Environmental
-  Education Health - Education & Health
-  Wood Pasture and Parkland Habitat - Wood Pasture & Parkland



Microsoft product screen shot(s) reprinted with permission from Microsoft Corporation