

QTS










CUNDALL One Carter Lane
London
EC4V 5ER
United Kingdom
www.cundall.com

CORGAN 125 Park St.
Triptych Bankside
London
SE1 9SH
United Kingdom
www.corgan.com



80 Fenchurch Street,
City of London,
London
EC3M 4BS
United Kingdom
www.arcadis.com

1. THIS DRAWING SHOULD BE READ IN CONJUNCTION WITH ALL RELEVANT ENGINEERS, ARCHITECTS AND OTHER CONSULTANTS DOCUMENTATION.
2. SOME DRAWINGS MAY NEED TO BE PRINTED IN COLOUR TO PRESERVE INFORMATION INDICATED IN COLOUR ON THE DRAWINGS.
3. DO NOT SCALE, WORK TO FIGURED DIMENSIONS ONLY.
4. ALL DIMENSIONS STATED IN mm UNLESS OTHERWISE NOTED

	EXISTING BURIED SURFACE WATER DRAINAGE TO BE RETAINED DURING ENABLING WORKS - SURVEY NEEDED
	EXISTING BURIED SURFACE WATER DRAINAGE TO BE RETAINED DURING ENABLING WORKS
	EXISTING SURFACE WATER DRAINAGE FEATURES TO BE RETAINED DURING ENABLING WORKS
	EXISTING BURIED SURFACE WATER DRAINAGE TO BE REMOVED DURING ENABLING WORKS
	AREAS OF SITE NOT INCLUDED WITHIN ENABLING WORKS PACKAGE
	ENABLING WORKS PHASE A SITE BOUNDARY
	SSR CABLE ROUTE EXCLUSION ZONE/WORKING ZONE
	EXISTING OFF-SITE CULVERTED WATERCOURSE
	OUTLINE PLANNING BOUNDARY

KEY PLAN

S01	S02	S03	S04
S05	S06	S07	S08
S09	S10	S11	S12
S13	S14	S15	S16
S17	S18	S19	S20
S21	S22	S23	S24
S25	S26	S27	S28
S29	S30	S31	S32

CAMBOIS DATA CENTRE CAMPUS