

## Geology 1:50,000 Maps Legends

### Artificial Ground and Landslip

Map Colour	Lex Code	Rock Name	Rock Type	Min and Max Age
	MGR	Made Ground (Undivided)	Artificial Deposit	Not Supplied - Holocene
	WMGR	Infilled Ground	Artificial Deposit	Not Supplied - Holocene

### Superficial Geology

Map Colour	Lex Code	Rock Name	Rock Type	Min and Max Age
	ALV	Alluvium	Clay, Silt, Sand and Gravel	Not Supplied - Holocene
	TILLD	Till, Devensian	Diamicton	Not Supplied - Devensian
	GFDUD	Glaciofluvial Deposits, Devensian	Sand and Gravel	Not Supplied - Devensian
	GLLDD	Glaciolacustrine Deposits, Devensian	Clay and Silt	Not Supplied - Devensian

### Bedrock and Faults

Map Colour	Lex Code	Rock Name	Rock Type	Min and Max Age
	PMCM	Pennine Middle Coal Measures Formation	Mudstone, Siltstone and Sandstone	Not Supplied - Westphalian
	PMCM	Pennine Middle Coal Measures Formation	Sandstone	Not Supplied - Westphalian
	HMNP	High Main Post Member	Sandstone	Not Supplied - Westphalian
	PLCM	Pennine Lower Coal Measures Formation	Mudstone, Siltstone and Sandstone	Not Supplied - Westphalian
	PLCM	Pennine Lower Coal Measures Formation	Sandstone	Not Supplied - Westphalian
		Rock Segments		
		Faults		

# Envirocheck®

LANDMARK INFORMATION GROUP®

### Geology 1:50,000 Maps

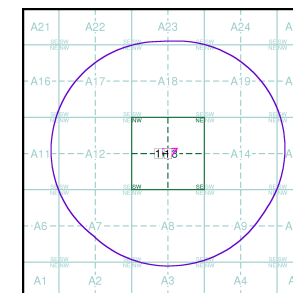
This report contains geological map extracts taken from the BGS Digital Geological map of Great Britain at 1:50,000 scale and is designed for users carrying out preliminary site assessments who require geological maps for the area around the site. This mapping may be more up to date than previously published paper maps.

The various geological layers - artificial and landslip deposits, superficial geology and solid (bedrock) geology are displayed in separate maps, but superimposed on the final 'Combined Surface Geology' map. All map legends feature on this page. Not all layers have complete nationwide coverage, so availability of data for relevant map sheets is indicated below.

### Geology 1:50,000 Maps Coverage

Map ID:	1
Map Sheet No:	020
Map Name:	Newcastle upon
Map Date:	1992
Bedrock Geology:	Available
Superficial Geology:	Available
Artificial Geology:	Available
Faults:	Not Supplied
Landslip:	Available
Rock Segments:	Not Supplied

### Geology 1:50,000 Maps - Slice A



### Order Details:

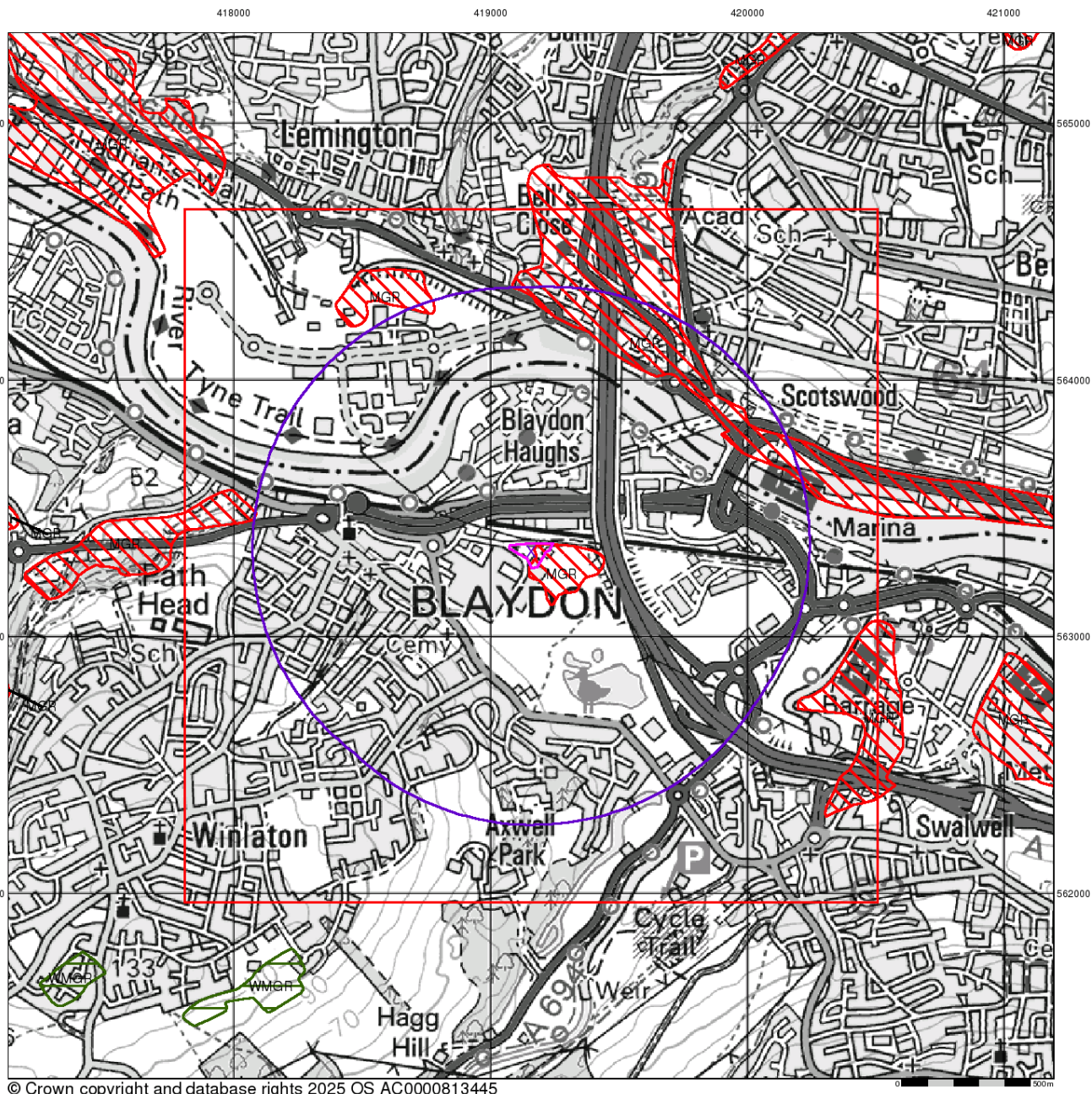
Order Number:	383649461_1_1
Customer Reference:	RR0000317379
National Grid Reference:	419160, 563330
Slice:	A
Site Area (Ha):	0.85
Search Buffer (m):	1000

### Site Details:

N W H Group, 1, Cowen Road, BLAYDON-ON-TYNE, NE21 5TW

**Landmark®**  
LANDMARK INFORMATION GROUP

Tel: 0844 844 9952  
Fax: 0844 844 9951  
Web: www.envirocheck.co.uk



© Crown copyright and database rights 2025 OS AC0000813445

# Envirocheck®

LANDMARK INFORMATION GROUP®

## Artificial Ground and Landslip

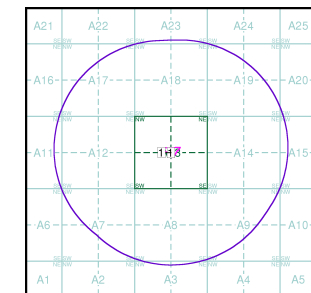
Artificial ground is a term used by BGS for those areas where the ground surface has been significantly modified by human activity. Information about previously developed ground is especially important, as it is often associated with potentially contaminated material, unpredictable engineering conditions and unstable ground.

Artificial ground includes:

- Made ground - man-made deposits such as embankments and spoil heaps on the natural ground surface.
- Worked ground - areas where the ground has been cut away such as quarries and road cuttings.
- Infilled ground - areas where the ground has been cut away then wholly or partially backfilled.
- Landscaped ground - areas where the surface has been reshaped.
- Disturbed ground - areas of ill-defined shallow or near surface mineral workings where it is impracticable to map made and worked ground separately.

Mass movement (landslip) deposits on BGS geological maps are primarily superficial deposits that have moved down slope under gravity to form landslips. These affect bedrock, other superficial deposits and artificial ground. The dataset also includes foundered strata, where the ground has collapsed due to subsidence.

## Artificial Ground and Landslip Map - Slice A



## Order Details:

Order Number: 383649461\_1\_1  
 Customer Reference: RR0000317379  
 National Grid Reference: 419160, 563330  
 Slice: A  
 Site Area (Ha): 0.85  
 Search Buffer (m): 1000

## Site Details:

N W H Group, 1, Cowen Road, BLAYDON-ON-TYNE, NE21 5TW

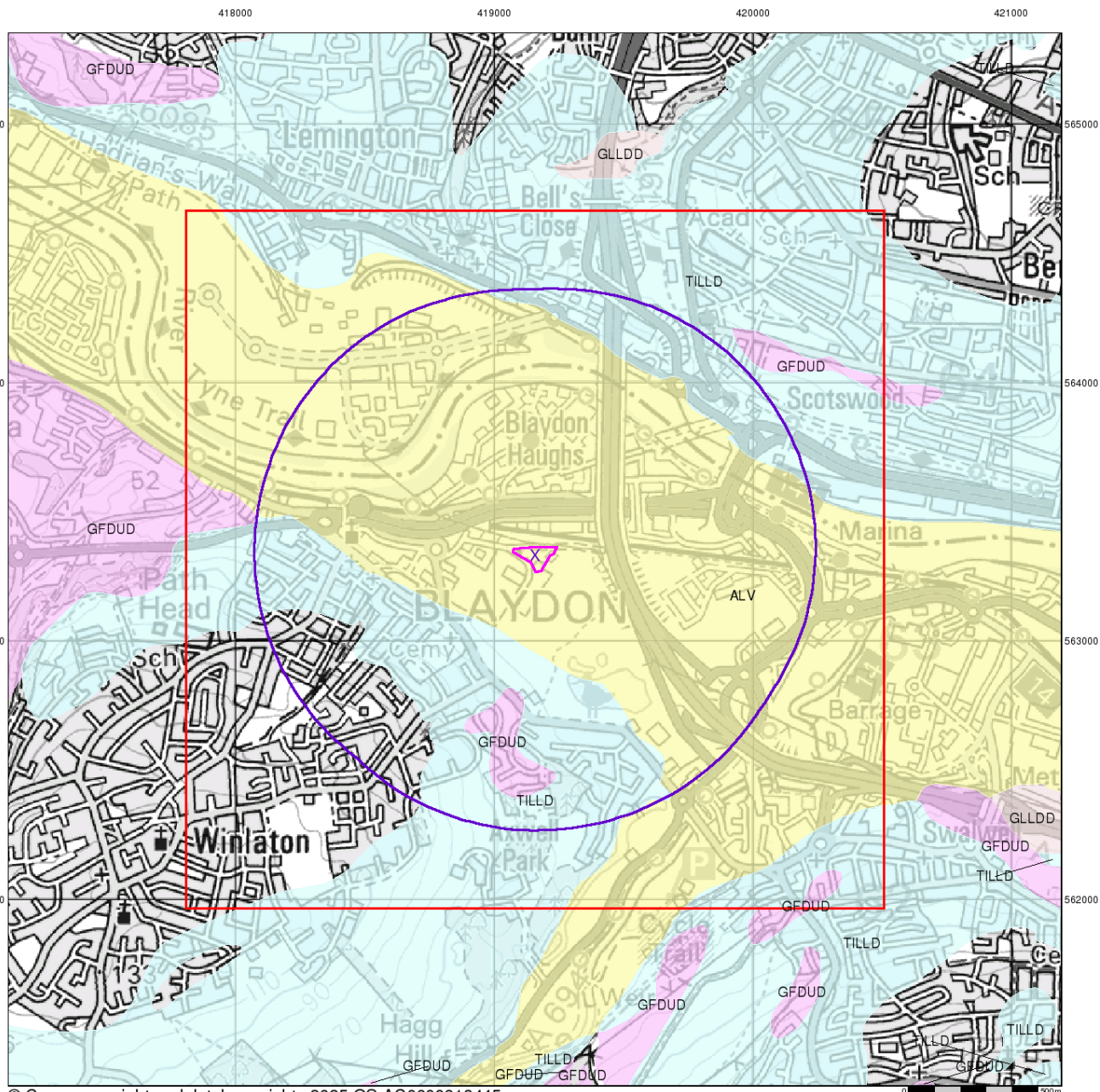
**Landmark®**  
 INFORMATION GROUP

Tel: 0844 844 9952  
 Fax: 0844 844 9951  
 Web: www.envirocheck.co.uk

v15.0 18-Aug-2025

Page 2 of 5





© Crown copyright and database rights 2025 OS AC0000813445

# Envirocheck®

● LANDMARK INFORMATION GROUP®

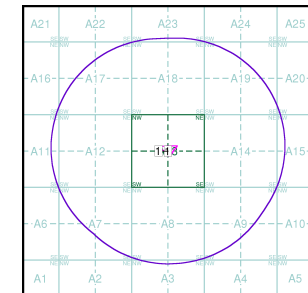
## Superficial Geology

Superficial Deposits are the youngest geological deposits formed during the most recent period of geological time, the Quaternary, which extends back about 1.8 million years from the present.

They rest on older deposits or rocks referred to as Bedrock. This dataset contains Superficial deposits that are of natural origin and 'in place'. Other superficial strata may be held in the Mass Movement dataset where they have been moved, or in the Artificial Ground dataset where they are of man-made origin.

Most of these Superficial deposits are unconsolidated sediments such as gravel, sand, silt and clay, and onshore they form relatively thin, often discontinuous patches or larger spreads.

## Superficial Geology Map - Slice A



## Order Details:

Order Number: 383649461\_1\_1  
 Customer Reference: RR0000317379  
 National Grid Reference: 419160, 563330  
 Slice: A  
 Site Area (Ha): 0.85  
 Search Buffer (m): 1000

## Site Details:

N W H Group, 1, Cowen Road, BLAYDON-ON-TYNE, NE21 5TW

**Landmark®**  
 ● LANDMARK INFORMATION GROUP

Tel: 0844 844 9952  
 Fax: 0844 844 9951  
 Web: www.envirocheck.co.uk

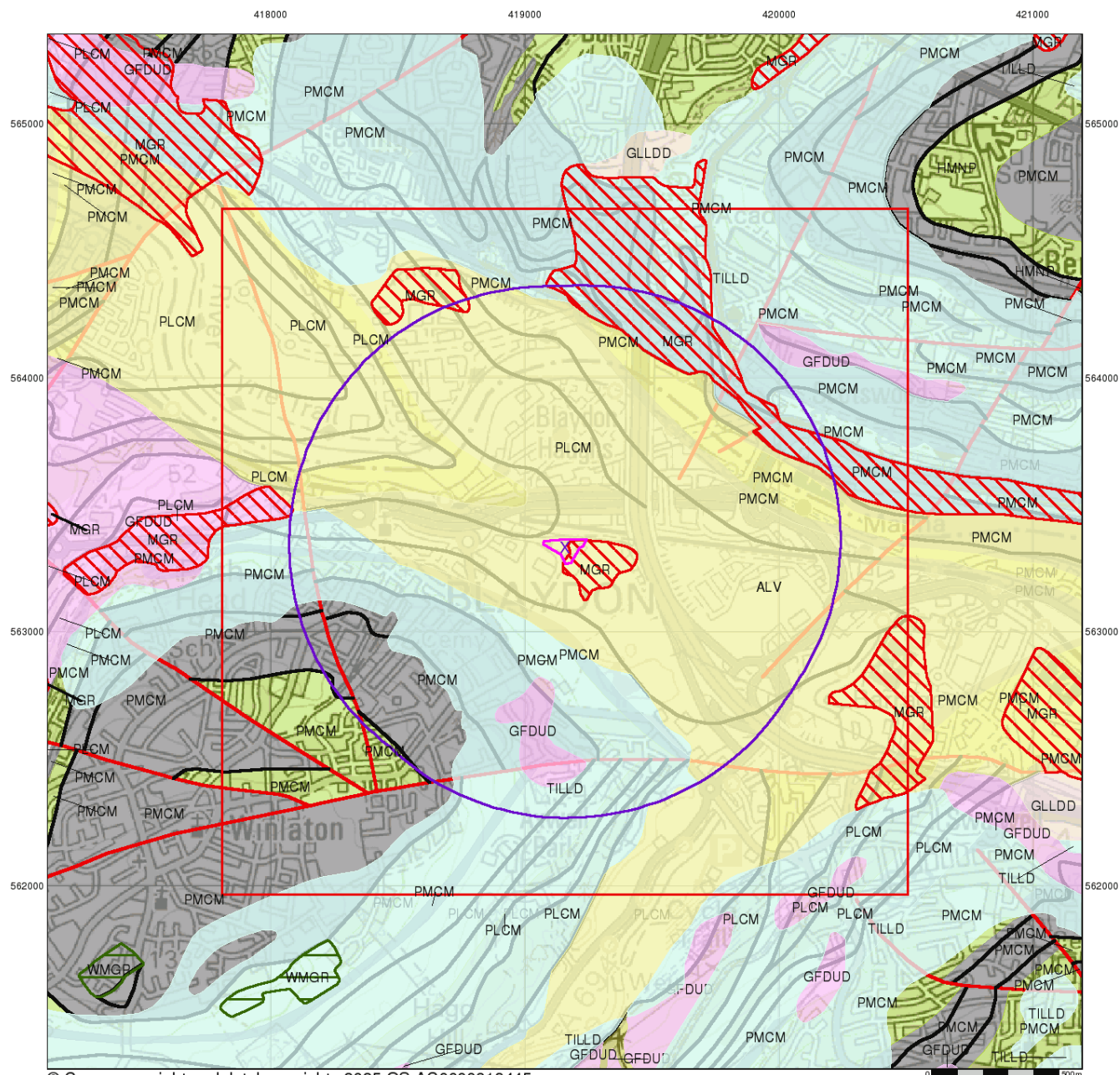
v15.0 18-Aug-2025

Page 3 of 5









© Crown copyright and database rights 2025 OS AC0000813445

# Envirocheck®

● LANDMARK INFORMATION GROUP®

## Combined Surface Geology

The Combined Surface Geology map combines all the previous maps into one combined geological overview of your site.

Please consult the legends to the previous maps to interpret the Combined "Surface Geology" map.

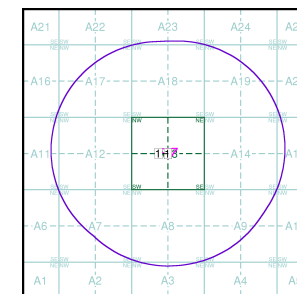
## Additional Information

More information on 1:50,000 Geological mapping and explanations of rock classifications can be found on the BGS website. Using the LEX Codes in this report, further descriptions of rock types can be obtained by interrogating the 'BGS Lexicon of Named Rock Units'. This database can be accessed by following the 'Information and Data' link on the BGS website.

## Contact

British Geological Survey  
Kingsley Dunham Centre  
Keyworth  
Nottingham  
NG12 5GG  
Telephone: 0115 936 3143  
Fax: 0115 936 3276  
email: enquiries@bgs.ac.uk  
website: www.bgs.ac.uk

## Combined Geology Map - Slice A



## Order Details:

Order Number: 383649461\_1\_1  
Customer Reference: RR0000317379  
National Grid Reference: 419160, 563330  
Slice: A  
Site Area (Ha): 0.85  
Search Buffer (m): 1000

## Site Details:

N W H Group, 1, Cowen Road, BLAYDON-ON-TYNE, NE21 5TW

**Landmark®**  
● INFORMATION GROUP

Tel: 0844 844 9952  
Fax: 0844 844 9951  
Web: www.envirocheck.co.uk

v15.0 18-Aug-2025

Page 5 of 5

Historical Mapping Legends

Ordnance Survey County Series 1:10,560

Gravel Pit

Sand Pit

Other Pits

Quarry

Shingle

Orchard

Osiers

Reeds

Marsh

Mixed Wood

Deciduous

Brushwood

Fir

Furze

Rough Pasture

Arrow denotes flow of water

Trigonometrical Station

Site of Antiquities

Bench Mark

Pump, Guide Post, Signal Post

Well, Spring, Boundary Post

**-285** Surface Level

Sketched Contour

Instrumental Contour

**Main Roads**

**Minor Roads**

Sunken Road

Raised Road

Road over Railway

Railway over River

Railway over Road

Level Crossing

Road over River or Canal

Road over Stream

County Boundary (Geographical)

County & Civil Parish Boundary

Administrative County & Civil Parish Boundary

County Borough Boundary (England)

County Burgh Boundary (Scotland)

Rural District Boundary

Civil Parish Boundary

Ordnance Survey Plan 1:10,000

Chalk Pit, Clay Pit or Quarry

Gravel Pit

Sand Pit

Disused Pit or Quarry

Refuse or Slag Heap

Lake, Loch or Pond

Dunes

Boulders

Coniferous Trees

Non-Coniferous Trees

Orchard

Scrub

Coppice

Bracken

Heath

Rough Grassland

Marsh

Reeds

Saltings

Building

Glasshouse

Sloping Masonry

Pylon

Electricity Transmission Line

Pole

Cutting

Embankment

Standard Gauge Multiple Track

Standard Gauge Single Track

Siding, Tramway or Mineral Line

Narrow Gauge

Geographical County

Administrative County, County Borough or County of City

Municipal Borough, Urban or Rural District, Burgh or District Council

Borough, Burgh or County Constituency  
Shown only when not coincident with other boundaries

Civil Parish  
Shown alternately when coincidence of boundaries occurs

BP, BS Boundary Post or Stone

Ch Church

CH Club House

F E Sta Fire Engine Station

FB Foot Bridge

Fn Fountain

GP Guide Post

MP Mile Post

MS Mile Stone

Pol Sta Police Station

PO Post Office

PC Public Convenience

PH Public House

SB Signal Box

Spr Spring

TCB Telephone Call Box

TCP Telephone Call Post

W Well

1:10,000 Raster Mapping

Gravel Pit

Refuse tip or slag heap

Rock

Rock (scattered)

Boulders

Boulders (scattered)

Shingle

Mud

Sand

Sand Pit

Slopes

Top of cliff

General detail

Underground detail

Overhead detail

Narrow gauge railway

Multi-track railway

Single track railway

County boundary (England only)

Civil, parish or community boundary

District, Unitary, Metropolitan, London Borough boundary

Constituency boundary

Area of wooded vegetation

Non-coniferous trees

Non-coniferous trees (scattered)

Coniferous trees

Coniferous trees (scattered)

Positioned tree

Orchard

Coppice or Osiers

Rough Grassland

Heath

Scrub

Marsh, Salt Marsh or Reeds

Water feature

Flow arrows

MHW(S) Mean high water (springs)

MLW(S) Mean low water (springs)

Telephone line (where shown)

Electricity transmission line (with poles)

Bench mark (where shown)

Triangulation station

Point feature (e.g. Guide Post or Mile Stone)

Pylon, flare stack or lighting tower

Site of (antiquity)

Glasshouse

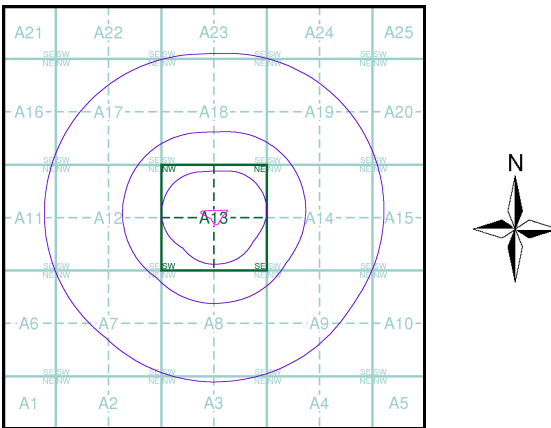
General Building

Important Building

Historical Mapping & Photography included:

Mapping Type	Scale	Date	Pg
Durham	1:10,560	1862	3
Northumberland	1:10,560	1864	4
Durham	1:10,560	1898	5
Northumberland	1:10,560	1899	6
Durham	1:10,560	1921	7
Durham	1:10,560	1938	8
Ordnance Survey Plan	1:10,000	1952	9
Ordnance Survey Plan	1:10,000	1957	10
Ordnance Survey Plan	1:10,000	1967	11
Ordnance Survey Plan	1:10,000	1970 - 1974	12
Newcastle-upon-Tyne	1:25,000	1977	13
Ordnance Survey Plan	1:10,000	1978	14
Ordnance Survey Plan	1:10,000	1983 - 1984	15
Ordnance Survey Plan	1:10,000	1989	16
Ordnance Survey Plan	1:10,000	1993	17
10K Raster Mapping	1:10,000	2000	18
10K Raster Mapping	1:10,000	2006	19
VectorMap Local	1:10,000	2025	20

Historical Map - Slice A



Order Details

Order Number: 383649461\_1\_1  
Customer Ref: RR0000317379  
National Grid Reference: 419160, 563330  
Slice: A  
Site Area (Ha): 0.85  
Search Buffer (m): 1000

Site Details

N W H Group, 1, Cowen Road, BLAYDON-ON-TYNE, NE21 5TW



Russian Military Mapping Legends

1:5,000 and 1:10,000 mapping

a. Not drawn to scale    b. Drawn to scale

Government and Administrative Buildings    Military and Industrial Buildings

Military and Communication Areas    Subway Entrance

Fireproof Building    Prominent Fireproof Building

Non-fireproof Building    Non-fireproof Building (non-dwelling)

Factory, mill, and flour mill, with chimneys    Factory, mill, and flour mill, without chimneys

Power Station, drawn to scale    Hydroelectric Power Station

Radio Station, drawn to scale    Telephone Station, drawn to scale

Abandoned Open-pit Mine or Quarry    Open-pit Salt Mine

Pit    Oil Deposit or Well    Oil Seepage

Tailings Pile    Fuel Storage Tanks    Natural Gas Tank

Bench Mark    Drill Hole    Burial Mound    Triangulation Point on Burial Mound

Single-track Railroad    Double-track Railroad and Station Building

Coniferous Forest    Deciduous Forest    Mixed Forest

Lawns    Citrus Orchard    Wet Ground    Scattered Vegetation

243.8    Values for prominent elevations

186.0    Numbers for spot elevations, depth soundings, contour lines, etc.

0.2    Velocity of the current, width of river bed, depth of river

180/12    Fractional terms: length and capacity of bridges; depth of fords and condition of the river bottom; height of forest and the diameter of trees

Russian Alphabet (For reference and phonetic interpretation of map text)

А а (A)	З з (Z)	П п (P)	Ч ч (CH)
Б б (B)	И и (I)	Р р (R)	Ш ш (SH)
В в (V)	Й й (Y)	С с (S)	Щ щ (SHCH)
Г г (G)	К к (K)	Т т (T)	Ъ (-)
Д д (D)	Л л (L)	У у (U)	Ы (Y)
Е е (E)	М м (M)	Ф ф (F)	Ь (')
Ё ё (YO)	Н н (N)	Х х (KH)	Э э (E)
Ж ж (ZH)	О о (O)	Ц ц (TS)	Ю ю (YU or IU)
			Я я (YA or IA)

1:25,000 mapping

a. Not drawn to scale    b. Drawn to scale

Government and Administrative Buildings    Military and Industrial Buildings

Military and Communication Areas    Subway Entrance

Partly Demolished Buildings    Demolished Buildings

Built-Up Area with Fireproof Buildings Predominant    Built-Up Area with Non-Fireproof Buildings Predominant

Individual Fireproof Building    Prominent Industrial Building

Individual Dwelling, Fireproof    Ruins of an Individual Dwelling

Factory or Mill Chimney    Factory or Mill with Chimney    Factory or Mill without Chimney    Mine or Open Pit Mine

Operating Shaft or Mine    Non-Operating Shaft or Mine    Salt Mine    Tailings Pile

Pit    Stone Quarry    Gas Pump or Service Station    Fuel Storage or Natural Gas Tank

Oil or Natural Gas Derrick    Small Hydroelectric Power Station    Power Station    Transformer Station

Cemetery    Burial Mound (height in metres)    Triangulation Point on Burial Mound    Triangulation Point

Bench Mark    Bench Mark (monumented)    Telegraph Office    Telephone Station

Radio Station    Radio Tower    Airfield or Seaplane Base    Landing Strip

Telegraph/Telephone Lines    Main Highway    Highway under Construction    Improved Dirt Road (former truck road)

Double-track Railroad with First Class Station    Dismantled Railroad    Railroad Under Construction

Shore Embankment    River or Ditch with Embankment    Direction and velocity of current    Water Gauge

Well    Water Reservoir or Rain Water Pit    Spring    Isobath with value

Heavy (Index) Contour Line    Contour Line and Value    Half Contour Line    Spot Elevation Value

Coniferous    Deciduous    Mixed    Scrub

Key to Numbers on Mapping

NZ16\_Newcastle

No.	Description
14	Factories (Including Boilers, Metal Works And Machine Tools)
47	Factory (Refractory Goods)
117	Industrial Building (Use Unknown)

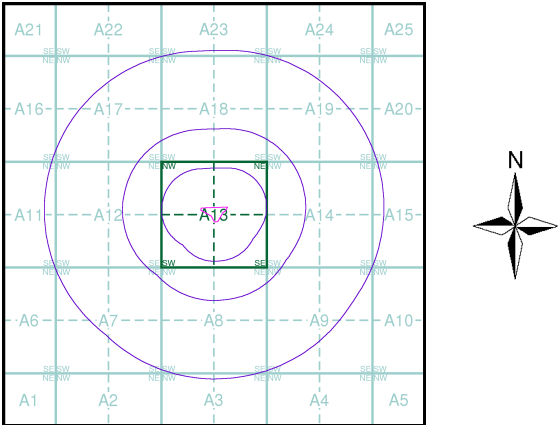
Envirocheck®

LANDMARK INFORMATION GROUP®

Historical Mapping & Photography included:

Mapping Type	Scale	Date	Pg
Durham	1:10,560	1862	3
Northumberland	1:10,560	1864	4
Durham	1:10,560	1898	5
Northumberland	1:10,560	1899	6
Durham	1:10,560	1921	7
Durham	1:10,560	1938	8
Ordnance Survey Plan	1:10,000	1952	9
Ordnance Survey Plan	1:10,000	1957	10
Ordnance Survey Plan	1:10,000	1967	11
Ordnance Survey Plan	1:10,000	1970 - 1974	12
Newcastle-upon-Tyne	1:25,000	1977	13
Ordnance Survey Plan	1:10,000	1978	14
Ordnance Survey Plan	1:10,000	1983 - 1984	15
Ordnance Survey Plan	1:10,000	1989	16
Ordnance Survey Plan	1:10,000	1993	17
10K Raster Mapping	1:10,000	2000	18
10K Raster Mapping	1:10,000	2006	19
VectorMap Local	1:10,000	2025	20

Russian Map - Slice A



Order Details

Order Number: 383649461\_1\_1  
Customer Ref: RR0000317379  
National Grid Reference: 419160, 563330  
Slice: A  
Site Area (Ha): 0.85  
Search Buffer (m): 1000

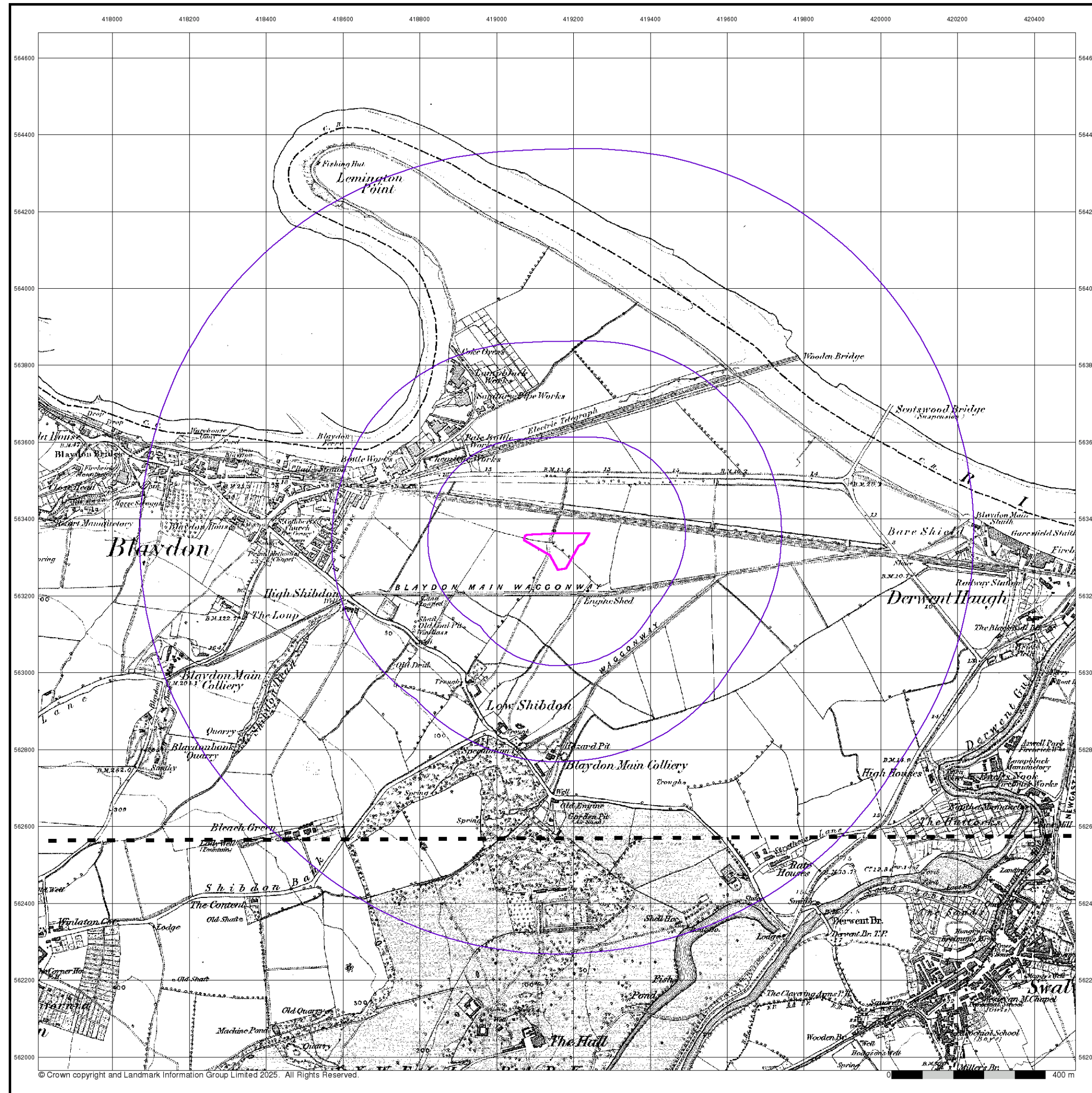
Site Details

N W H Group, 1, Cowen Road, BLAYDON-ON-TYNE, NE21 5TW

Landmark®  
INFORMATION GROUP

Tel: 0844 844 9952  
Fax: 0844 844 9951  
Web: www.envirocheck.co.uk





© Crown copyright and Landmark Information Group Limited 2025. All Rights Reserved.

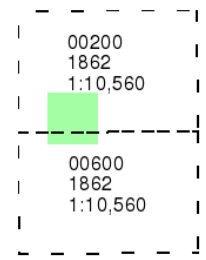
## Durham

### Published 1862

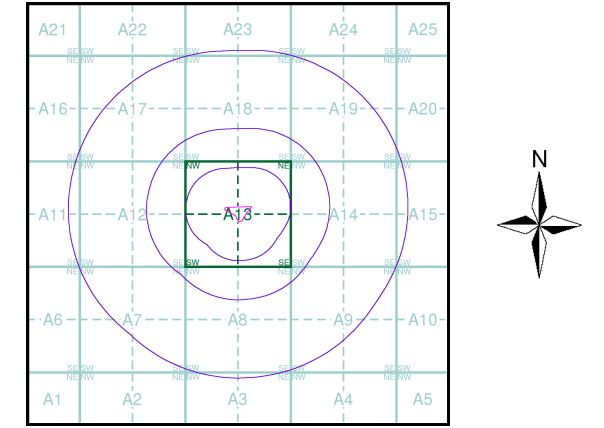
### Source map scale - 1:10,560

The historical maps shown were reproduced from maps predominantly held at the scale adopted for England, Wales and Scotland in the 1840's. In 1854 the 1:2,500 scale was adopted for mapping urban areas; these maps were used to update the 1:10,560 maps. The published date given therefore is often some years later than the surveyed date. Before 1938, all OS maps were based on the Cassini Projection, with independent surveys of a single county or group of counties, giving rise to significant inaccuracies in outlying areas. In the late 1940's, a Provisional Edition was produced, which updated the 1:10,560 mapping from a number of sources. The maps appear unfinished - with all military camps and other strategic sites removed. These maps were initially overprinted with the National Grid. In 1970, the first 1:10,000 maps were produced using the Transverse Mercator Projection. The revision process continued until recently, with new editions appearing every 10 years or so for urban areas.

### Map Name(s) and Date(s)



### Historical Map - Slice A



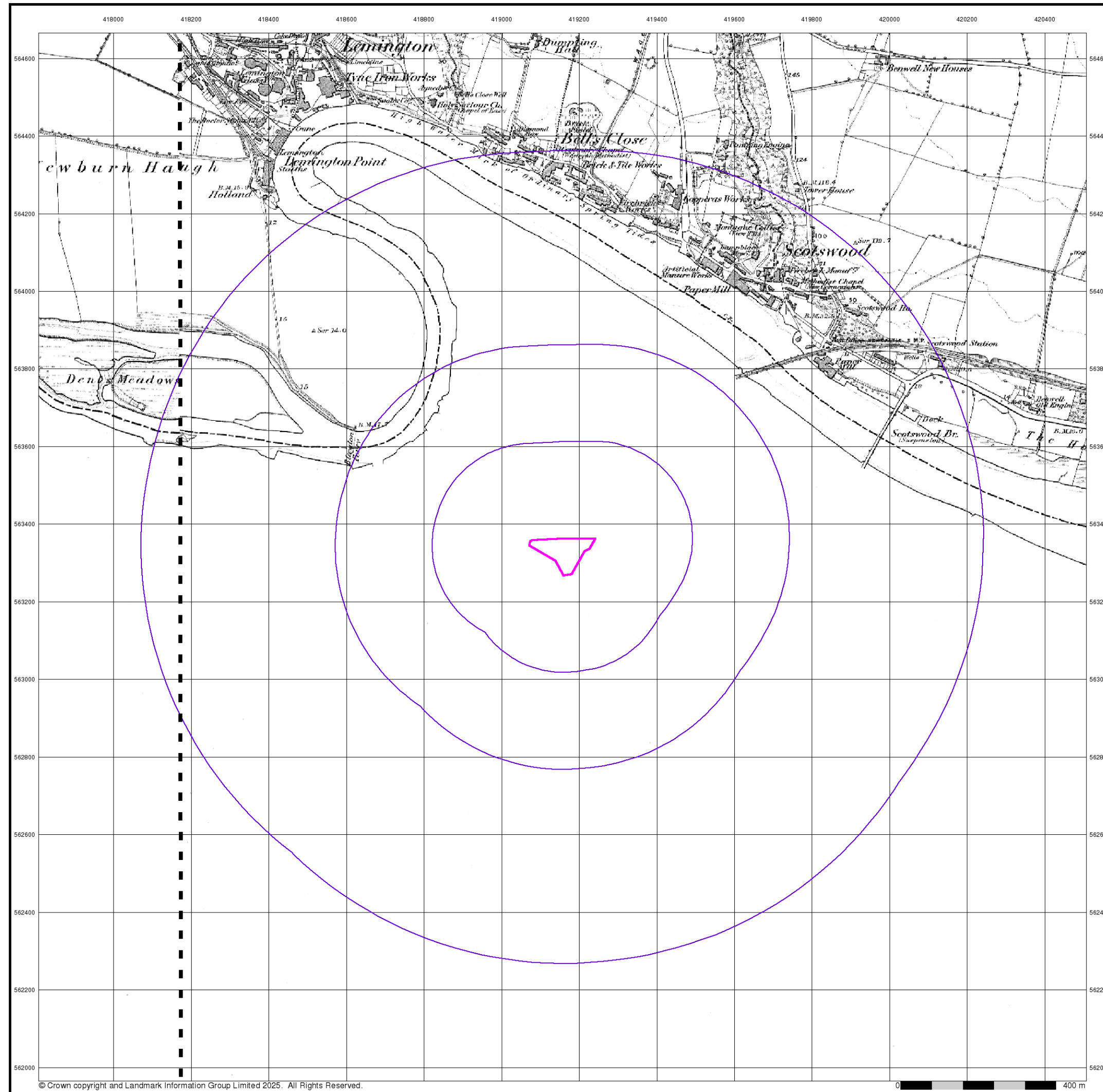
### Order Details

Order Number:	383649461_1_1
Customer Ref:	RR0000317379
National Grid Reference:	419160, 563330
Slice:	A
Site Area (Ha):	0.85
Search Buffer (m):	1000

### Site Details

N W H Group, 1, Cowen Road, BLAYDON-ON-TYNE, NE21 5TW





© Crown copyright and Landmark Information Group Limited 2025. All Rights Reserved.

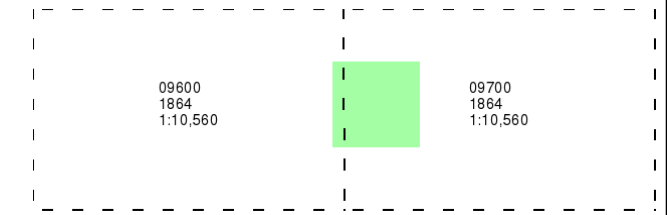
## Northumberland

Published 1864

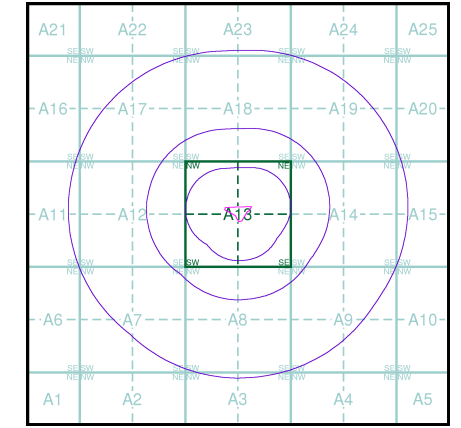
Source map scale - 1:10,560

The historical maps shown were reproduced from maps predominantly held at the scale adopted for England, Wales and Scotland in the 1840's. In 1854 the 1:2,500 scale was adopted for mapping urban areas; these maps were used to update the 1:10,560 maps. The published date given therefore is often some years later than the surveyed date. Before 1938, all OS maps were based on the Cassini Projection, with independent surveys of a single county or group of counties, giving rise to significant inaccuracies in outlying areas. In the late 1940's, a Provisional Edition was produced, which updated the 1:10,560 mapping from a number of sources. The maps appear unfinished - with all military camps and other strategic sites removed. These maps were initially overprinted with the National Grid. In 1970, the first 1:10,000 maps were produced using the Transverse Mercator Projection. The revision process continued until recently, with new editions appearing every 10 years or so for urban areas.

## Map Name(s) and Date(s)



## Historical Map - Slice A



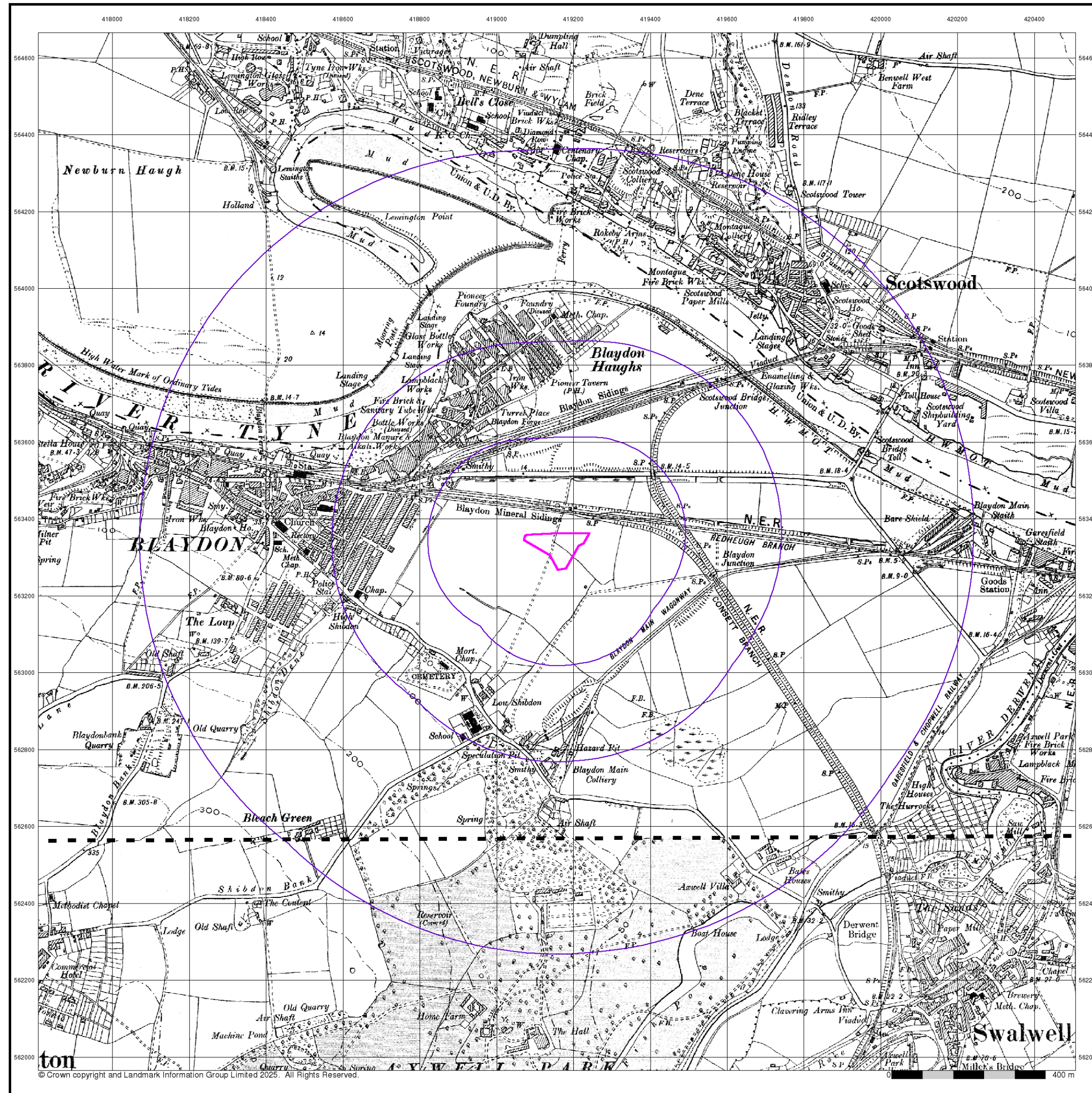
## Order Details

Order Number: 383649461\_1\_1  
Customer Ref: RR0000317379  
National Grid Reference: 419160, 563330  
Slice: A  
Site Area (Ha): 0.85  
Search Buffer (m): 1000

## Site Details

N W H Group, 1, Cowen Road, BLAYDON-ON-TYNE, NE21 5TW





© Crown copyright and Landmark Information Group Limited 2025. All Rights Reserved.

# Envirocheck®

LANDMARK INFORMATION GROUP®

## Durham

Published 1898

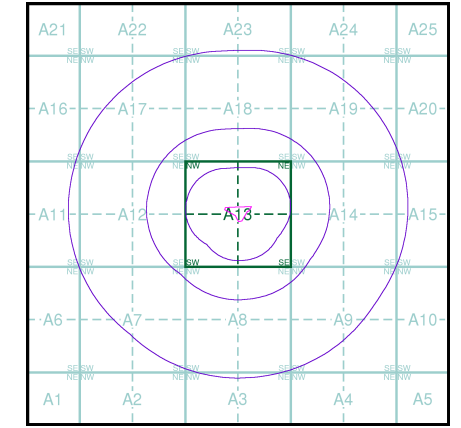
Source map scale - 1:10,560

The historical maps shown were reproduced from maps predominantly held at the scale adopted for England, Wales and Scotland in the 1840's. In 1854 the 1:2,500 scale was adopted for mapping urban areas; these maps were used to update the 1:10,560 maps. The published date given therefore is often some years later than the surveyed date. Before 1938, all OS maps were based on the Cassini Projection, with independent surveys of a single county or group of counties, giving rise to significant inaccuracies in outlying areas. In the late 1940's, a Provisional Edition was produced, which updated the 1:10,560 mapping from a number of sources. The maps appear unfinished - with all military camps and other strategic sites removed. These maps were initially overprinted with the National Grid. In 1970, the first 1:10,000 maps were produced using the Transverse Mercator Projection. The revision process continued until recently, with new editions appearing every 10 years or so for urban areas.

### Map Name(s) and Date(s)

002SW
1898
1:10,560
006NW
1898
1:10,560

### Historical Map - Slice A



### Order Details

Order Number:	383649461_1_1
Customer Ref:	RR0000317379
National Grid Reference:	419160, 563330
Slice:	A
Site Area (Ha):	0.85
Search Buffer (m):	1000

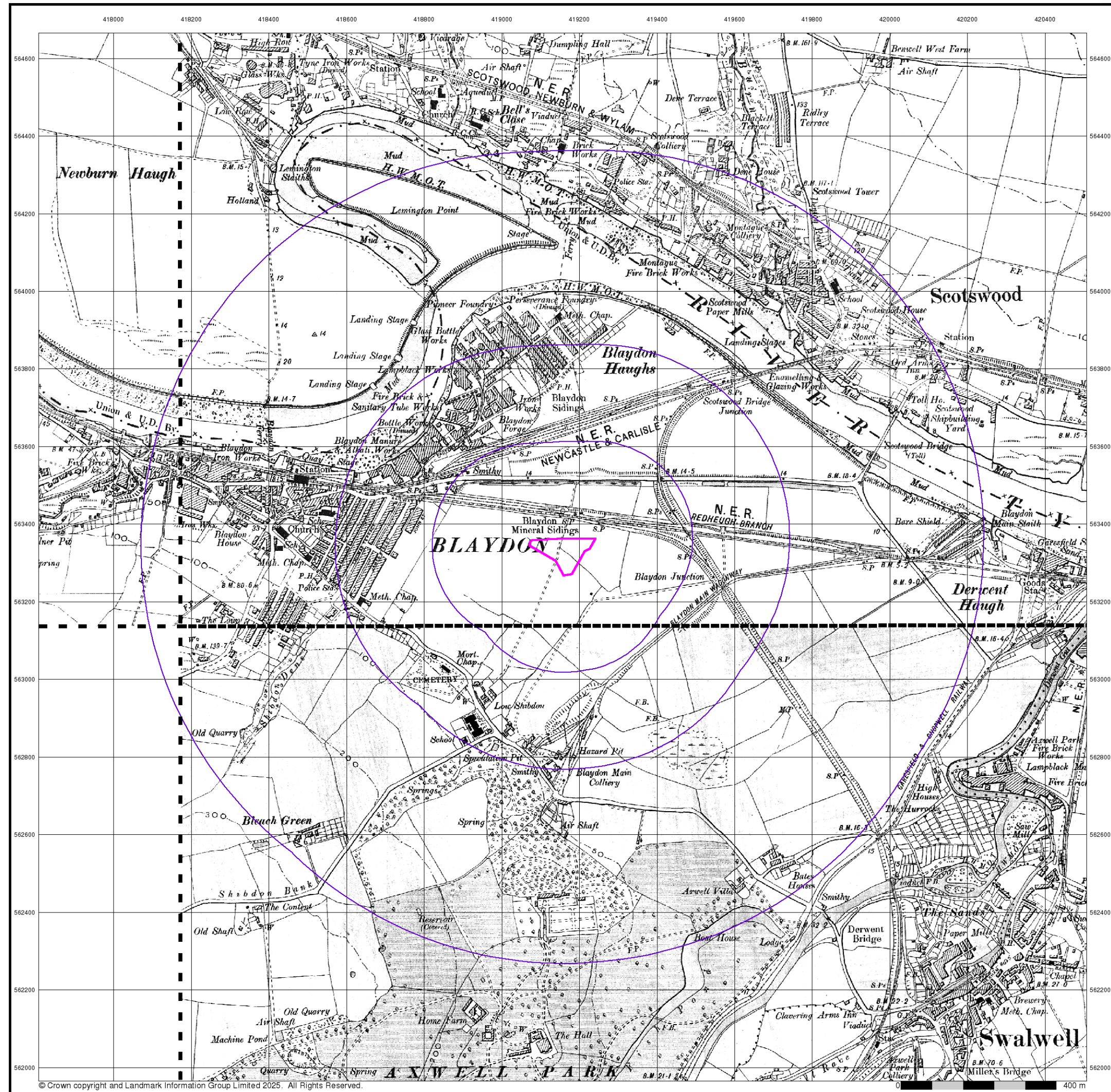
### Site Details

N W H Group, 1, Cowen Road, BLAYDON-ON-TYNE, NE21 5TW

**Landmark®**  
LANDMARK INFORMATION GROUP

Tel: 0844 844 9952  
Fax: 0844 844 9951  
Web: www.envirocheck.co.uk





# Envirocheck®

LANDMARK INFORMATION GROUP®

## Northumberland

### Published 1899

### Source map scale - 1:10,560

The historical maps shown were reproduced from maps predominantly held at the scale adopted for England, Wales and Scotland in the 1840's. In 1854 the 1:2,500 scale was adopted for mapping urban areas; these maps were used to update the 1:10,560 maps. The published date given therefore is often some years later than the surveyed date. Before 1938, all OS maps were based on the Cassini Projection, with independent surveys of a single county or group of counties, giving rise to significant inaccuracies in outlying areas. In the late 1940's, a Provisional Edition was produced, which updated the 1:10,560 mapping from a number of sources. The maps appear unfinished - with all military camps and other strategic sites removed. These maps were initially overprinted with the National Grid. In 1970, the first 1:10,000 maps were produced using the Transverse Mercator Projection. The revision process continued until recently, with new editions appearing every 10 years or so for urban areas.

### Map Name(s) and Date(s)

096NE 1899 1:10,560	097NW 1899 1:10,560
	097SW 1899 1:10,560

### Historical Map - Slice A

### Order Details

Order Number:	383649461_1_1
Customer Ref:	RR0000317379
National Grid Reference:	419160, 563330
Slice:	A
Site Area (Ha):	0.85
Search Buffer (m):	1000

### Site Details

N W H Group, 1, Cowen Road, BLAYDON-ON-TYNE, NE21 5TW

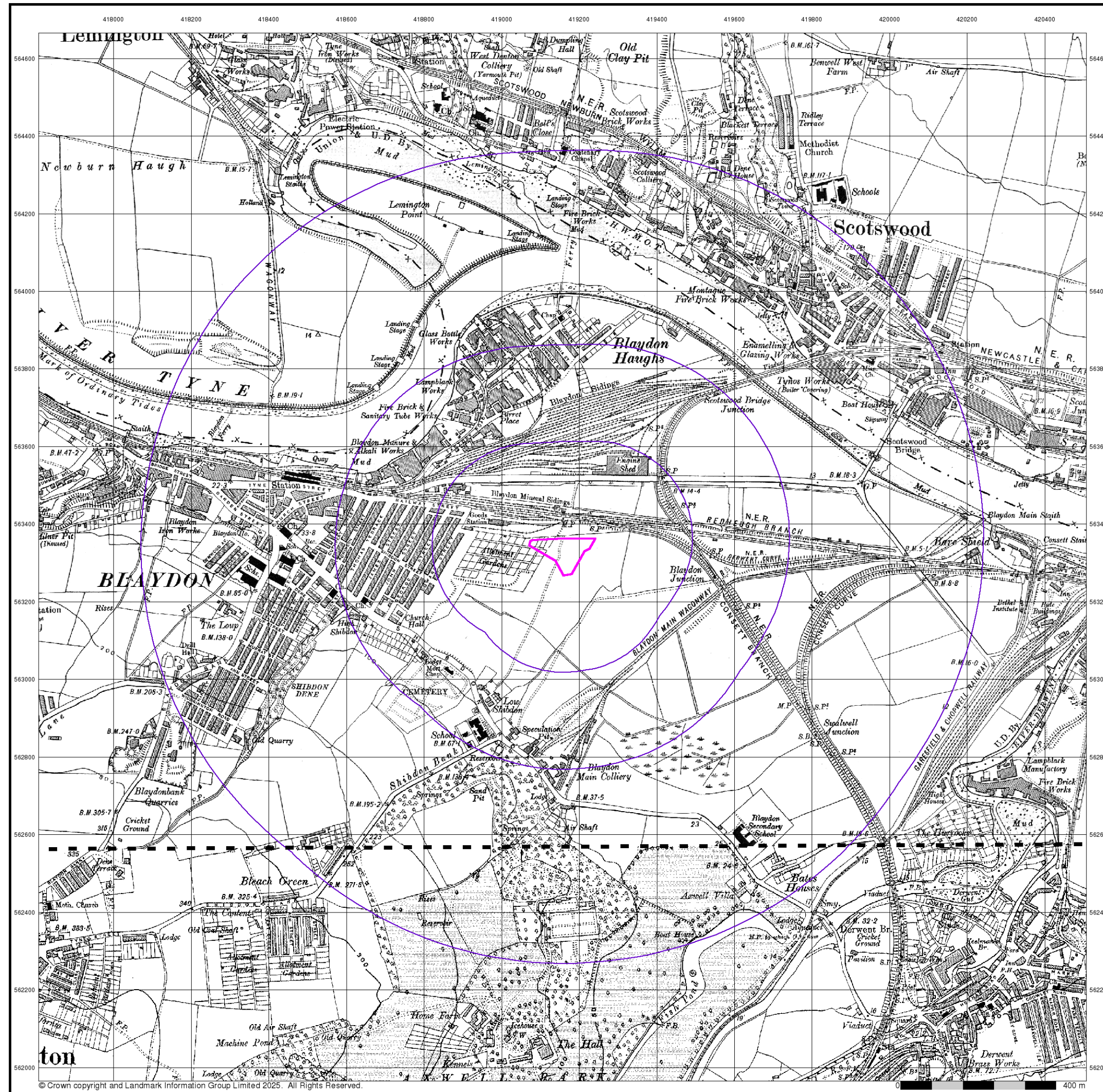
## Landmark®

INFORMATION GROUP

Tel: 0844 844 9952  
Fax: 0844 844 9951  
Web: www.envirocheck.co.uk

A Landmark Information Group Service v50.0 18-Aug-2025 Page 6 of 20





© Crown copyright and Landmark Information Group Limited 2025. All Rights Reserved.

## Durham

### Published 1921

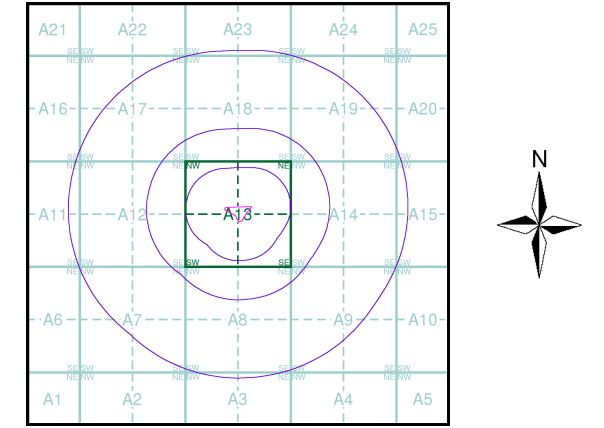
### Source map scale - 1:10,560

The historical maps shown were reproduced from maps predominantly held at the scale adopted for England, Wales and Scotland in the 1840's. In 1854 the 1:2,500 scale was adopted for mapping urban areas; these maps were used to update the 1:10,560 maps. The published date given therefore is often some years later than the surveyed date. Before 1938, all OS maps were based on the Cassini Projection, with independent surveys of a single county or group of counties, giving rise to significant inaccuracies in outlying areas. In the late 1940's, a Provisional Edition was produced, which updated the 1:10,560 mapping from a number of sources. The maps appear unfinished - with all military camps and other strategic sites removed. These maps were initially overprinted with the National Grid. In 1970, the first 1:10,000 maps were produced using the Transverse Mercator Projection. The revision process continued until recently, with new editions appearing every 10 years or so for urban areas.

### Map Name(s) and Date(s)

002SW
1921
1:10,560
00600
1921
1:10,560

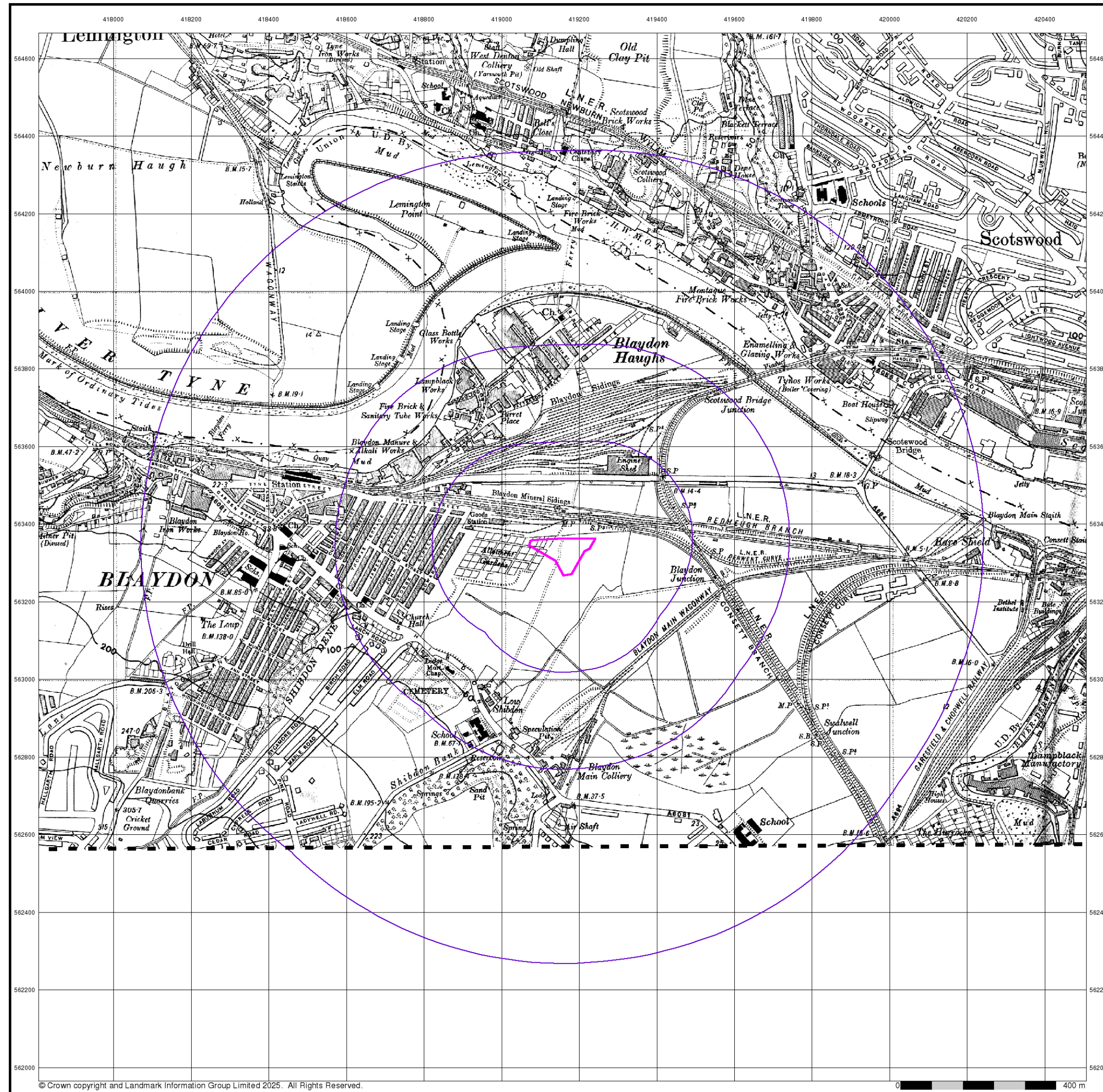
### Historical Map - Slice A



Order Details	
Order Number:	383649461_1_1
Customer Ref:	RR0000317379
National Grid Reference:	419160, 563330
Slice:	A
Site Area (Ha):	0.85
Search Buffer (m):	1000

**Site Details**  
N W H Group, 1, Cowen Road, BLAYDON-ON-TYNE, NE21 5TW





© Crown copyright and Landmark Information Group Limited 2025. All Rights Reserved.

# Envirocheck®

LANDMARK INFORMATION GROUP®

## Durham

### Published 1938

### Source map scale - 1:10,560

The historical maps shown were reproduced from maps predominantly held at the scale adopted for England, Wales and Scotland in the 1840's. In 1854 the 1:2,500 scale was adopted for mapping urban areas; these maps were used to update the 1:10,560 maps. The published date given therefore is often some years later than the surveyed date. Before 1938, all OS maps were based on the Cassini Projection, with independent surveys of a single county or group of counties, giving rise to significant inaccuracies in outlying areas. In the late 1940's, a Provisional Edition was produced, which updated the 1:10,560 mapping from a number of sources. The maps appear unfinished - with all military camps and other strategic sites removed. These maps were initially overprinted with the National Grid. In 1970, the first 1:10,000 maps were produced using the Transverse Mercator Projection. The revision process continued until recently, with new editions appearing every 10 years or so for urban areas.

### Map Name(s) and Date(s)

002SW

1938

1:10,560

### Historical Map - Slice A

### Order Details

Order Number:	383649461_1_1
Customer Ref:	RR0000317379
National Grid Reference:	419160, 563330
Slice:	A
Site Area (Ha):	0.85
Search Buffer (m):	1000

### Site Details

N W H Group, 1, Cowen Road, BLAYDON-ON-TYNE, NE21 5TW

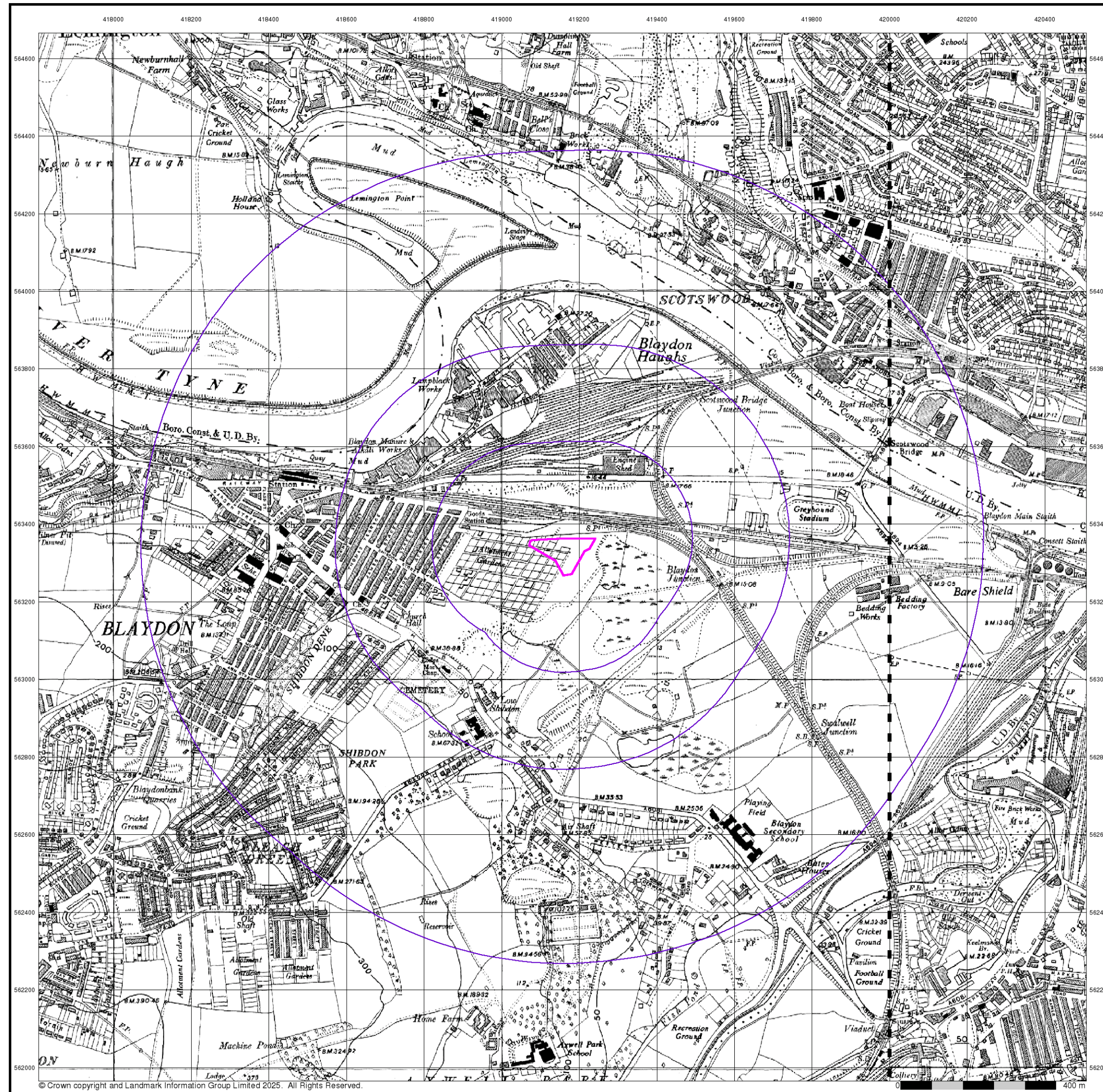
## Landmark®

INFORMATION GROUP

Tel: 0844 844 9952  
Fax: 0844 844 9951  
Web: [www.envirocheck.co.uk](http://www.envirocheck.co.uk)

A Landmark Information Group Service v50.0 18-Aug-2025 Page 8 of 20





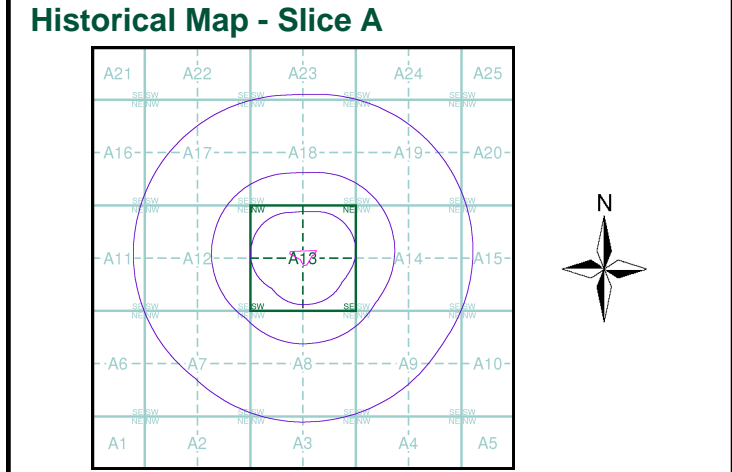
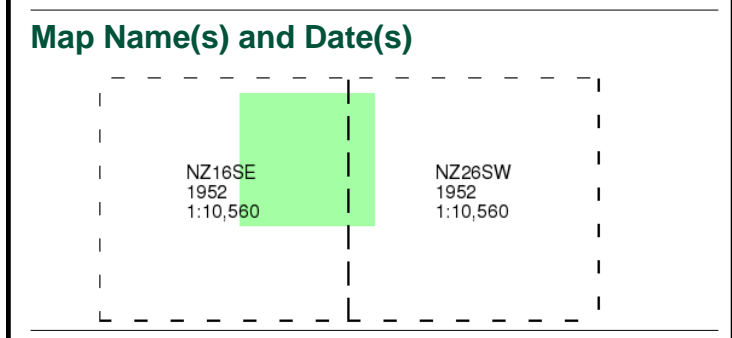
© Crown copyright and Landmark Information Group Limited 2025. All Rights Reserved.

## Ordnance Survey Plan

### Published 1952

### Source map scale - 1:10,000

The historical maps shown were reproduced from maps predominantly held at the scale adopted for England, Wales and Scotland in the 1840's. In 1854 the 1:2,500 scale was adopted for mapping urban areas; these maps were used to update the 1:10,560 maps. The published date given therefore is often some years later than the surveyed date. Before 1938, all OS maps were based on the Cassini Projection, with independent surveys of a single county or group of counties, giving rise to significant inaccuracies in outlying areas. In the late 1940's, a Provisional Edition was produced, which updated the 1:10,560 mapping from a number of sources. The maps appear unfinished - with all military camps and other strategic sites removed. These maps were initially overprinted with the National Grid. In 1970, the first 1:10,000 maps were produced using the Transverse Mercator Projection. The revision process continued until recently, with new editions appearing every 10 years or so for urban areas.



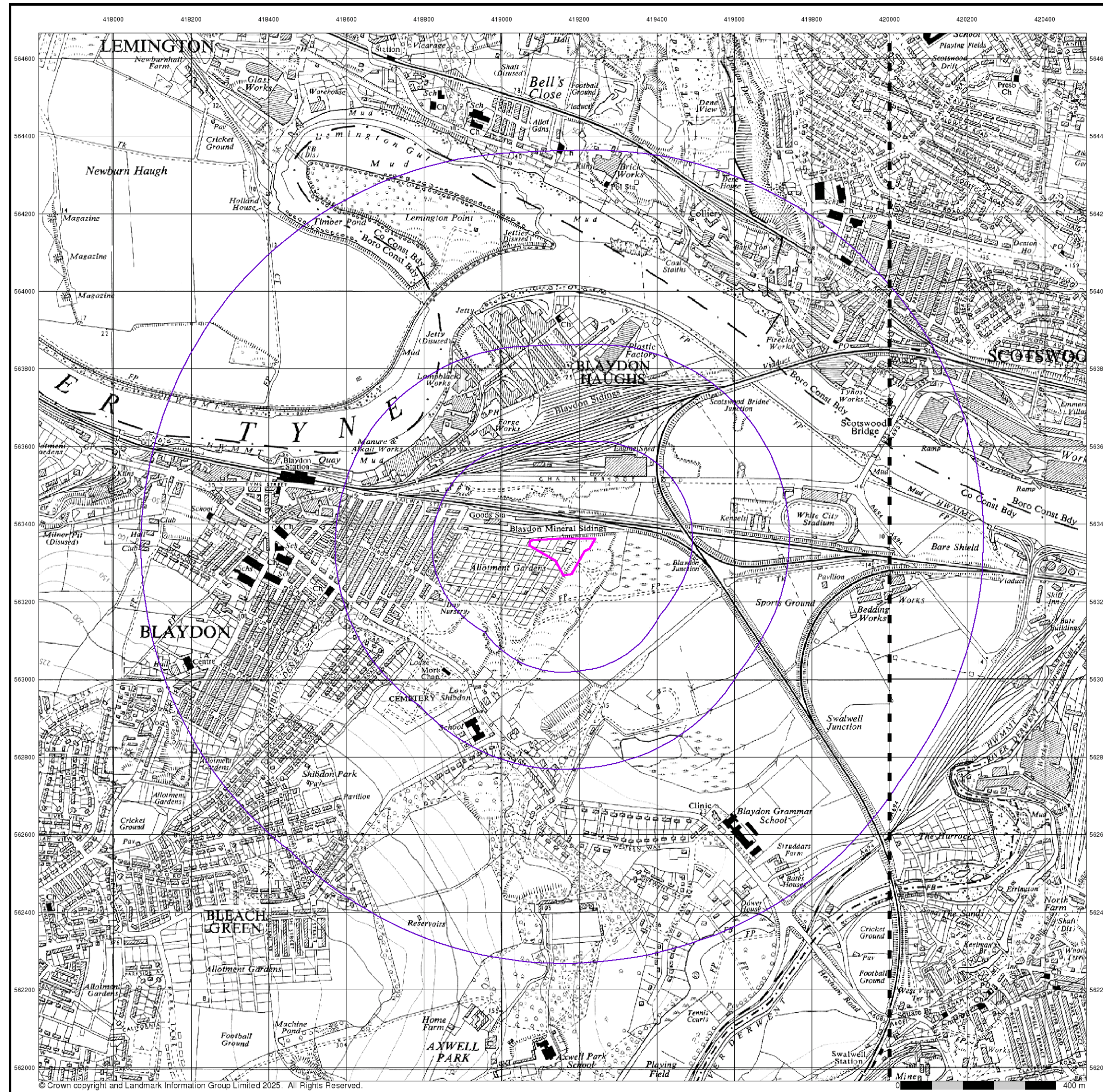
### Order Details

Order Number:	383649461_1_1
Customer Ref:	RR0000317379
National Grid Reference:	419160, 563330
Slice:	A
Site Area (Ha):	0.85
Search Buffer (m):	1000

### Site Details

N W H Group, 1, Cowen Road, BLAYDON-ON-TYNE, NE21 5TW





© Crown copyright and Landmark Information Group Limited 2025. All Rights Reserved.

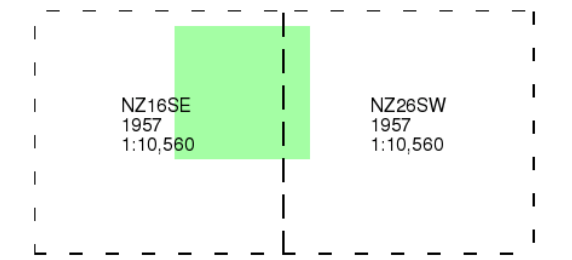
## Ordnance Survey Plan

Published 1957

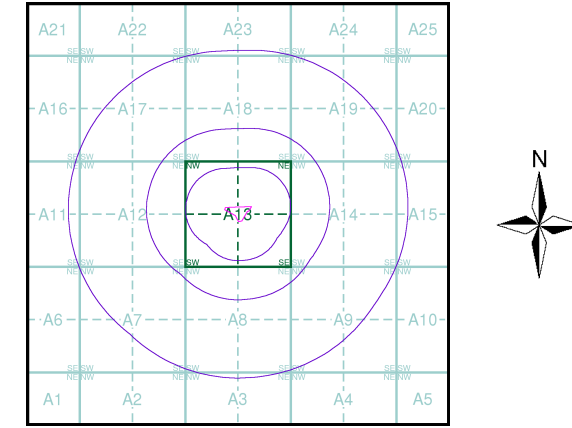
Source map scale - 1:10,000

The historical maps shown were reproduced from maps predominantly held at the scale adopted for England, Wales and Scotland in the 1840's. In 1854 the 1:2,500 scale was adopted for mapping urban areas; these maps were used to update the 1:10,560 maps. The published date given therefore is often some years later than the surveyed date. Before 1938, all OS maps were based on the Cassini Projection, with independent surveys of a single county or group of counties, giving rise to significant inaccuracies in outlying areas. In the late 1940's, a Provisional Edition was produced, which updated the 1:10,560 mapping from a number of sources. The maps appear unfinished - with all military camps and other strategic sites removed. These maps were initially overprinted with the National Grid. In 1970, the first 1:10,000 maps were produced using the Transverse Mercator Projection. The revision process continued until recently, with new editions appearing every 10 years or so for urban areas.

### Map Name(s) and Date(s)



### Historical Map - Slice A



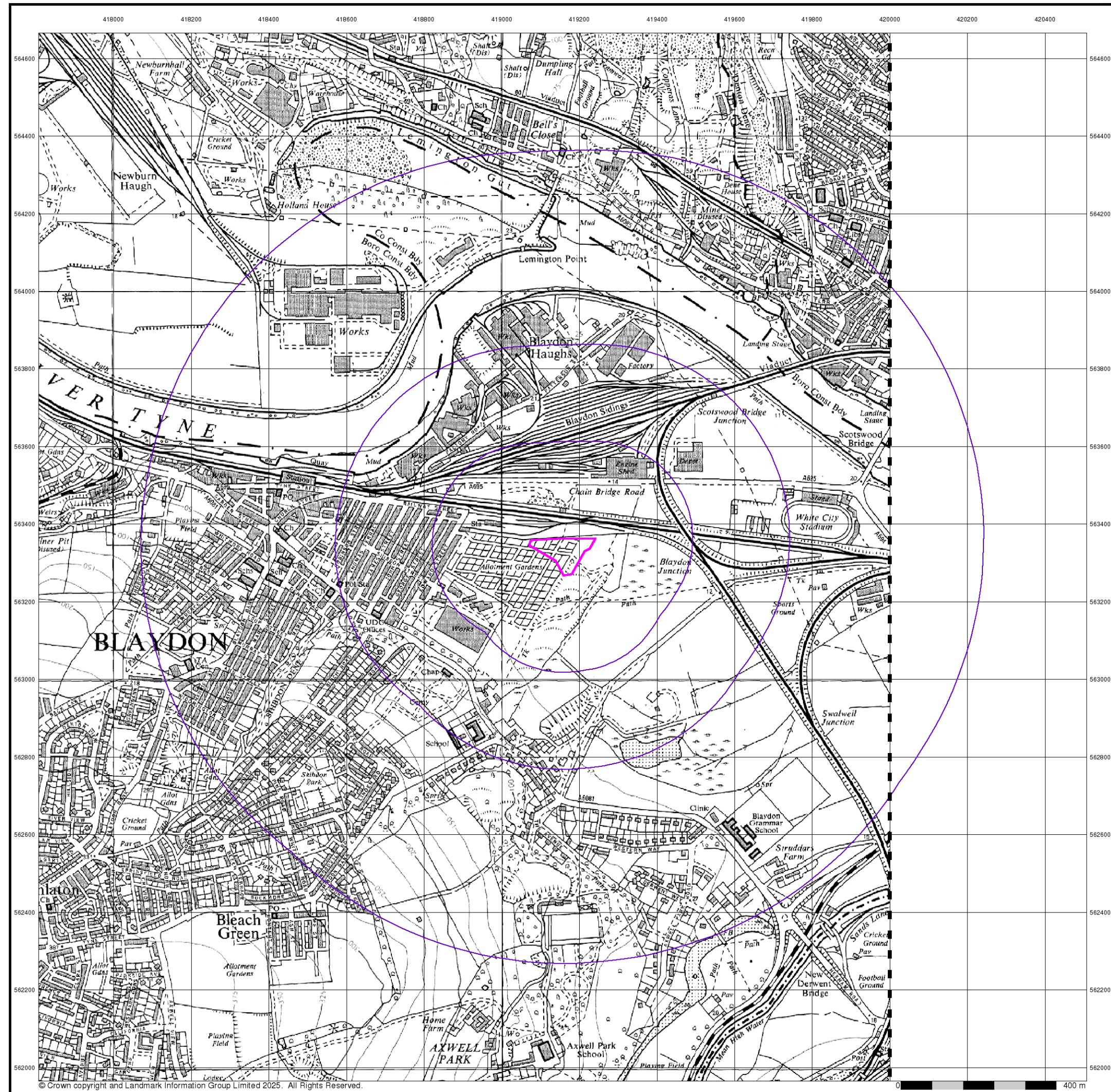
**Order Details**

Order Number: 383649461\_1\_1  
Customer Ref: RR0000317379  
National Grid Reference: 419160, 563330  
Slice: A  
Site Area (Ha): 0.85  
Search Buffer (m): 1000

**Site Details**

N W H Group, 1, Cowen Road, BLAYDON-ON-TYNE, NE21 5TW





# Envirocheck®

LANDMARK INFORMATION GROUP®

## Ordnance Survey Plan

### Published 1967

### Source map scale - 1:10,000

The historical maps shown were reproduced from maps predominantly held at the scale adopted for England, Wales and Scotland in the 1840's. In 1854 the 1:2,500 scale was adopted for mapping urban areas; these maps were used to update the 1:10,560 maps. The published date given therefore is often some years later than the surveyed date. Before 1938, all OS maps were based on the Cassini Projection, with independent surveys of a single county or group of counties, giving rise to significant inaccuracies in outlying areas. In the late 1940's, a Provisional Edition was produced, which updated the 1:10,560 mapping from a number of sources. The maps appear unfinished - with all military camps and other strategic sites removed. These maps were initially overprinted with the National Grid. In 1970, the first 1:10,000 maps were produced using the Transverse Mercator Projection. The revision process continued until recently, with new editions appearing every 10 years or so for urban areas.

### Map Name(s) and Date(s)

NZ16SE

1967

1:10,560

### Historical Map - Slice A

### Order Details

Order Number:	383649461_1_1
Customer Ref:	RR0000317379
National Grid Reference:	419160, 563330
Slice:	A
Site Area (Ha):	0.85
Search Buffer (m):	1000

### Site Details

N W H Group, 1, Cowen Road, BLAYDON-ON-TYNE, NE21 5TW

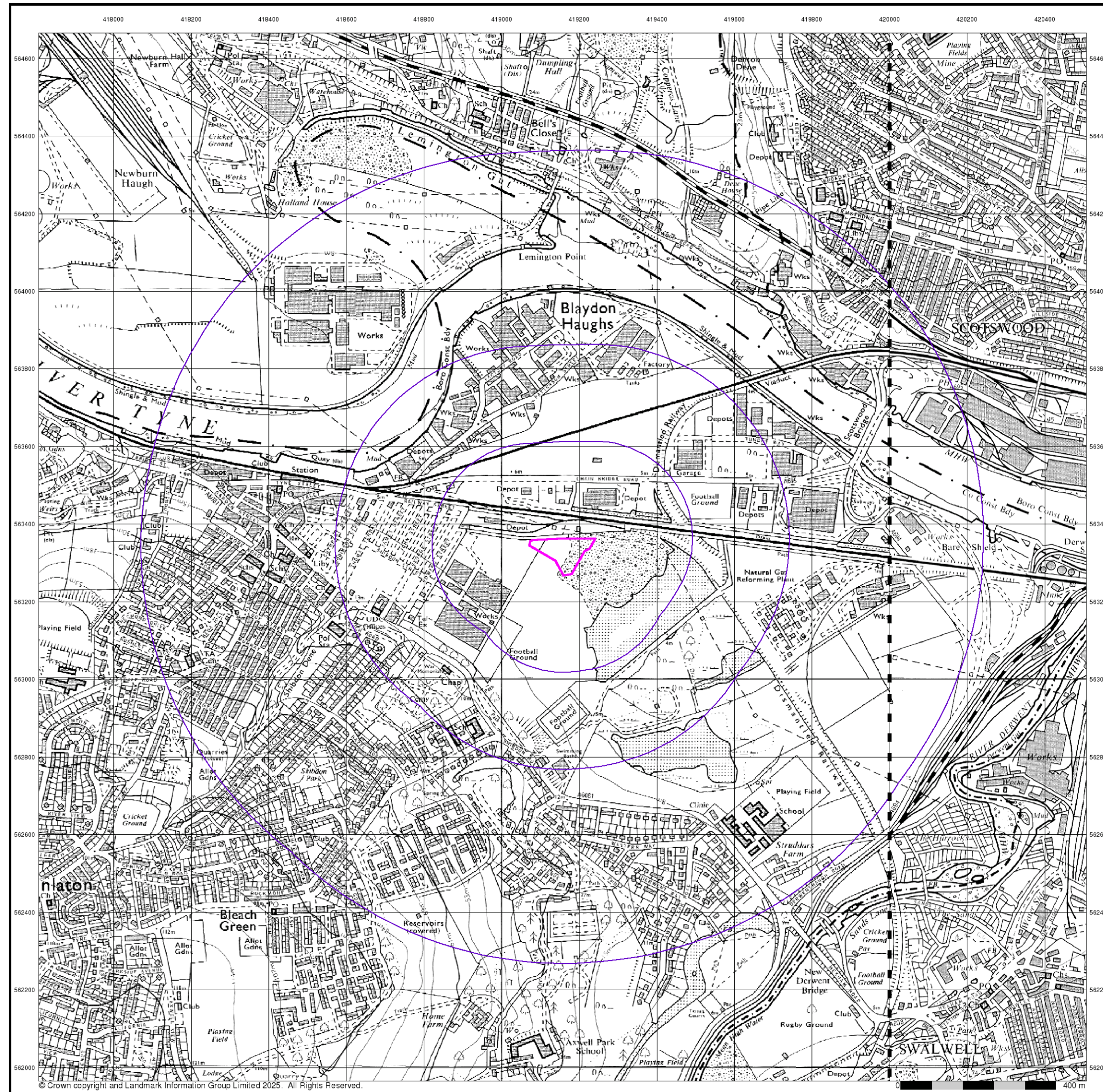
## Landmark®

INFORMATION GROUP

Tel: 0844 844 9952  
Fax: 0844 844 9951  
Web: [www.envirocheck.co.uk](http://www.envirocheck.co.uk)

A Landmark Information Group Service v50.0 18-Aug-2025 Page 11 of 20





© Crown copyright and Landmark Information Group Limited 2025. All Rights Reserved.

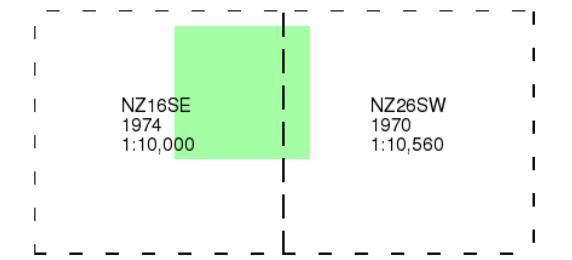
## Ordnance Survey Plan

Published 1970 - 1974

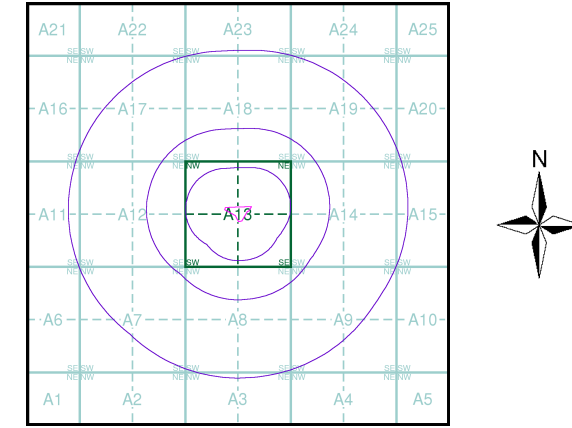
Source map scale - 1:10,000

The historical maps shown were reproduced from maps predominantly held at the scale adopted for England, Wales and Scotland in the 1840's. In 1854 the 1:2,500 scale was adopted for mapping urban areas; these maps were used to update the 1:10,560 maps. The published date given therefore is often some years later than the surveyed date. Before 1938, all OS maps were based on the Cassini Projection, with independent surveys of a single county or group of counties, giving rise to significant inaccuracies in outlying areas. In the late 1940's, a Provisional Edition was produced, which updated the 1:10,560 mapping from a number of sources. The maps appear unfinished - with all military camps and other strategic sites removed. These maps were initially overprinted with the National Grid. In 1970, the first 1:10,000 maps were produced using the Transverse Mercator Projection. The revision process continued until recently, with new editions appearing every 10 years or so for urban areas.

### Map Name(s) and Date(s)



### Historical Map - Slice A



**Order Details**

Order Number: 383649461\_1\_1  
Customer Ref: RR0000317379  
National Grid Reference: 419160, 563330  
Slice: A  
Site Area (Ha): 0.85  
Search Buffer (m): 1000

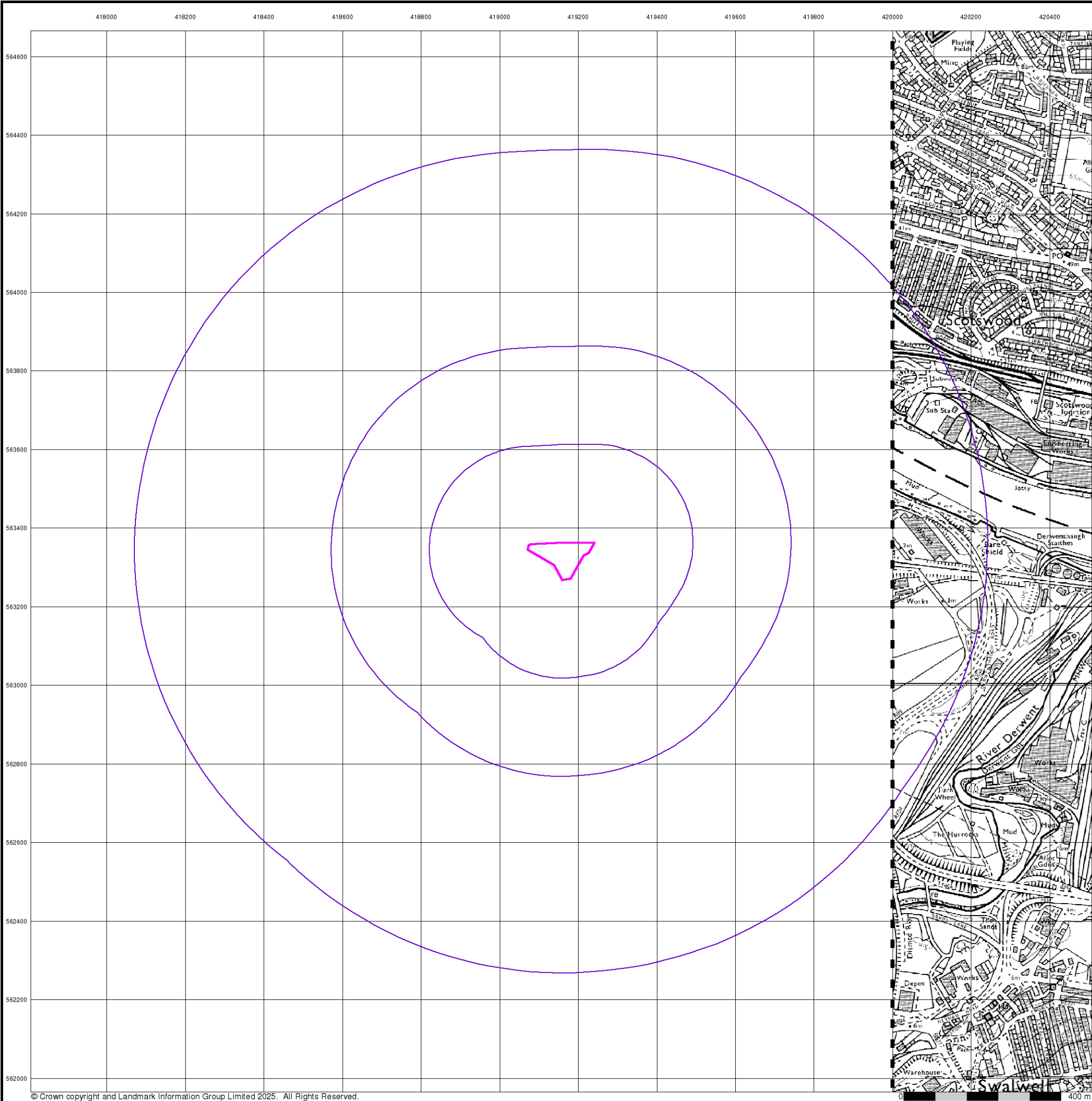
**Site Details**

N W H Group, 1, Cowen Road, BLAYDON-ON-TYNE, NE21 5TW









© Crown copyright and Landmark Information Group Limited 2025. All Rights Reserved.

# Envirocheck®

LANDMARK INFORMATION GROUP®

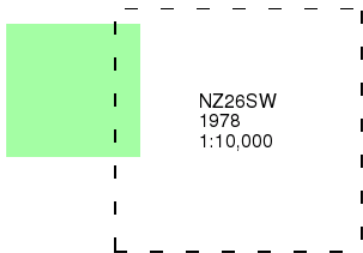
## Ordnance Survey Plan

Published 1978

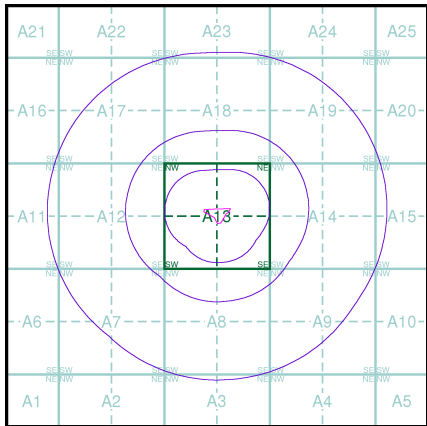
Source map scale - 1:10,000

The historical maps shown were reproduced from maps predominantly held at the scale adopted for England, Wales and Scotland in the 1840's. In 1854 the 1:2,500 scale was adopted for mapping urban areas; these maps were used to update the 1:10,560 maps. The published date given therefore is often some years later than the surveyed date. Before 1938, all OS maps were based on the Cassini Projection, with independent surveys of a single county or group of counties, giving rise to significant inaccuracies in outlying areas. In the late 1940's, a Provisional Edition was produced, which updated the 1:10,560 mapping from a number of sources. The maps appear unfinished - with all military camps and other strategic sites removed. These maps were initially overprinted with the National Grid. In 1970, the first 1:10,000 maps were produced using the Transverse Mercator Projection. The revision process continued until recently, with new editions appearing every 10 years or so for urban areas.

### Map Name(s) and Date(s)



### Historical Map - Slice A



### Order Details

Order Number: 383649461\_1\_1  
Customer Ref: RR0000317379  
National Grid Reference: 419160, 563330  
Slice: A  
Site Area (Ha): 0.85  
Search Buffer (m): 1000

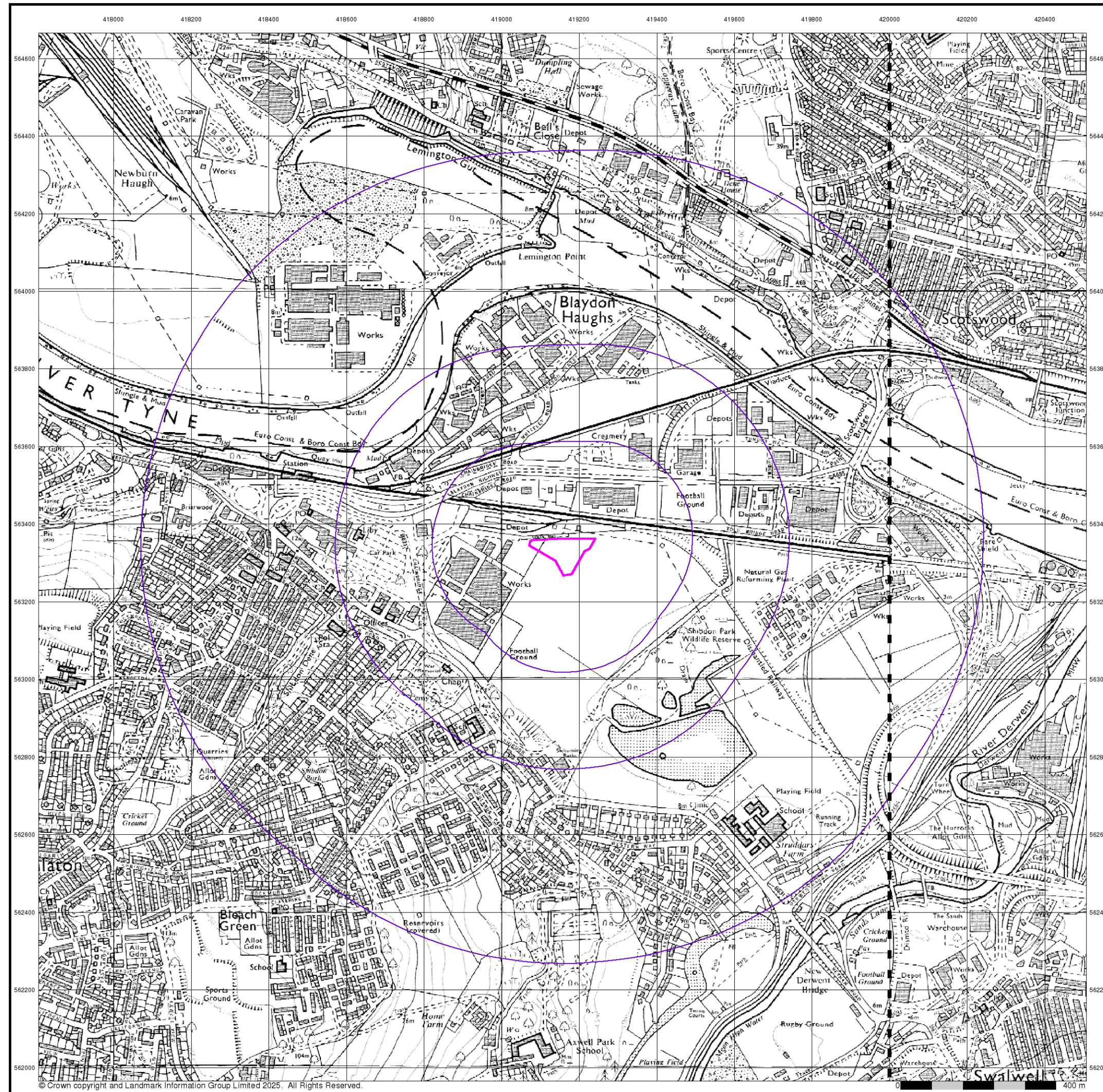
### Site Details

N W H Group, 1, Cowen Road, BLAYDON-ON-TYNE, NE21 5TW

**Landmark®**  
INFORMATION GROUP

Tel: 0844 844 9952  
Fax: 0844 844 9951  
Web: [www.envirocheck.co.uk](http://www.envirocheck.co.uk)





© Crown copyright and Landmark Information Group Limited 2025. All Rights Reserved.

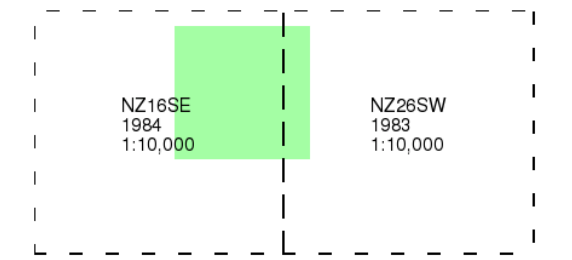
## Ordnance Survey Plan

Published 1983 - 1984

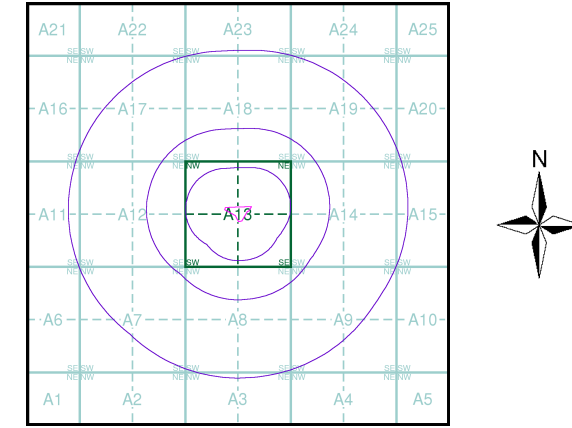
Source map scale - 1:10,000

The historical maps shown were reproduced from maps predominantly held at the scale adopted for England, Wales and Scotland in the 1840's. In 1854 the 1:2,500 scale was adopted for mapping urban areas; these maps were used to update the 1:10,560 maps. The published date given therefore is often some years later than the surveyed date. Before 1938, all OS maps were based on the Cassini Projection, with independent surveys of a single county or group of counties, giving rise to significant inaccuracies in outlying areas. In the late 1940's, a Provisional Edition was produced, which updated the 1:10,560 mapping from a number of sources. The maps appear unfinished - with all military camps and other strategic sites removed. These maps were initially overprinted with the National Grid. In 1970, the first 1:10,000 maps were produced using the Transverse Mercator Projection. The revision process continued until recently, with new editions appearing every 10 years or so for urban areas.

### Map Name(s) and Date(s)



### Historical Map - Slice A




**Order Details**

Order Number: 383649461\_1\_1  
Customer Ref: RR0000317379  
National Grid Reference: 419160, 563330  
Slice: A  
Site Area (Ha): 0.85  
Search Buffer (m): 1000

**Site Details**

N W H Group, 1, Cowen Road, BLAYDON-ON-TYNE, NE21 5TW





© Crown copyright and Landmark Information Group Limited 2025. All Rights Reserved.

# Envirocheck®

LANDMARK INFORMATION GROUP®

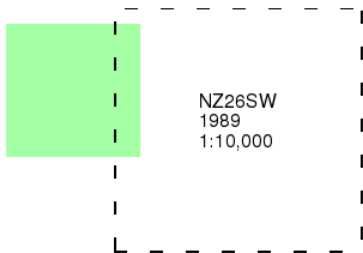
## Ordnance Survey Plan

Published 1989

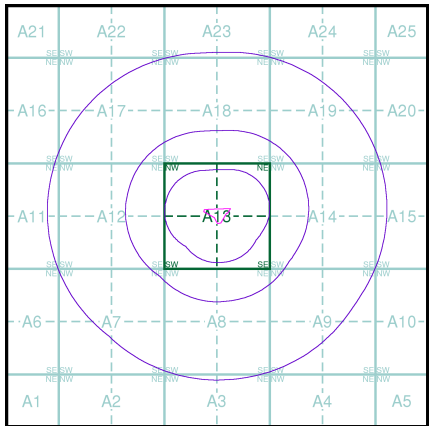
Source map scale - 1:10,000

The historical maps shown were reproduced from maps predominantly held at the scale adopted for England, Wales and Scotland in the 1840's. In 1854 the 1:2,500 scale was adopted for mapping urban areas; these maps were used to update the 1:10,560 maps. The published date given therefore is often some years later than the surveyed date. Before 1938, all OS maps were based on the Cassini Projection, with independent surveys of a single county or group of counties, giving rise to significant inaccuracies in outlying areas. In the late 1940's, a Provisional Edition was produced, which updated the 1:10,560 mapping from a number of sources. The maps appear unfinished - with all military camps and other strategic sites removed. These maps were initially overprinted with the National Grid. In 1970, the first 1:10,000 maps were produced using the Transverse Mercator Projection. The revision process continued until recently, with new editions appearing every 10 years or so for urban areas.

### Map Name(s) and Date(s)



### Historical Map - Slice A



### Order Details

Order Number: 383649461\_1\_1  
Customer Ref: RR0000317379  
National Grid Reference: 419160, 563330  
Slice: A  
Site Area (Ha): 0.85  
Search Buffer (m): 1000

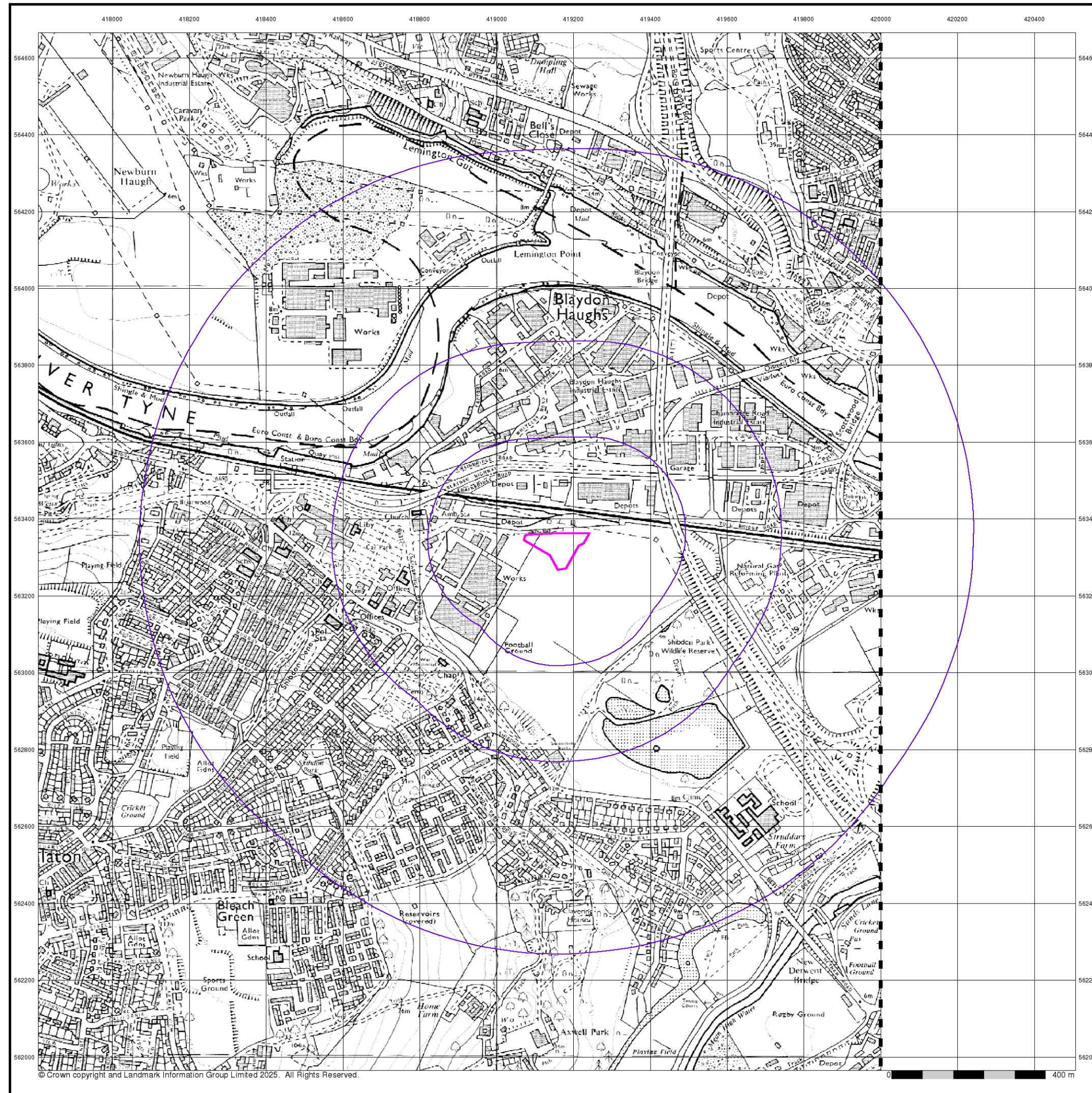
### Site Details

N W H Group, 1, Cowen Road, BLAYDON-ON-TYNE, NE21 5TW

**Landmark®**  
INFORMATION GROUP

Tel: 0844 844 9952  
Fax: 0844 844 9951  
Web: [www.envirocheck.co.uk](http://www.envirocheck.co.uk)





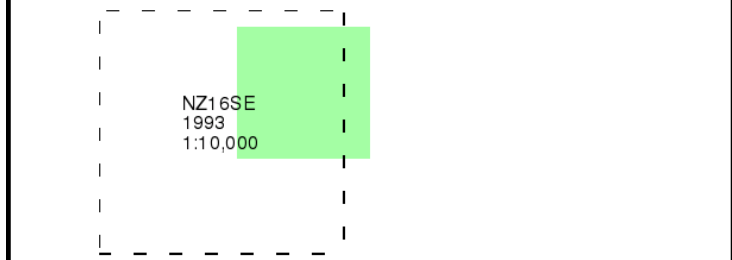
## Ordnance Survey Plan

### Published 1993

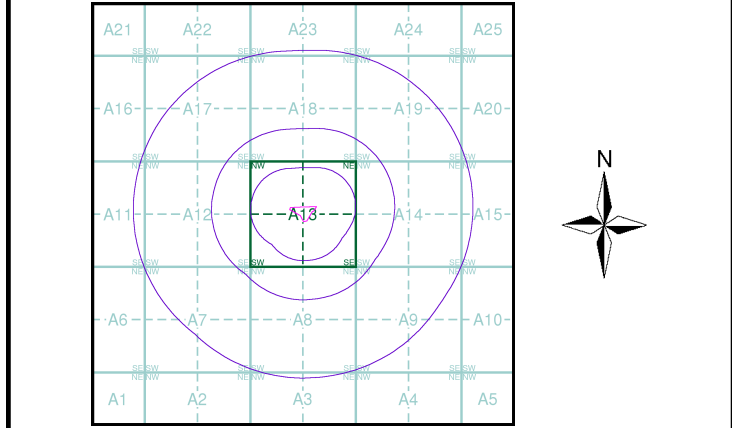
### Source map scale - 1:10,000

The historical maps shown were reproduced from maps predominantly held at the scale adopted for England, Wales and Scotland in the 1840's. In 1854 the 1:2,500 scale was adopted for mapping urban areas; these maps were used to update the 1:10,560 maps. The published date given therefore is often some years later than the surveyed date. Before 1938, all OS maps were based on the Cassini Projection, with independent surveys of a single county or group of counties, giving rise to significant inaccuracies in outlying areas. In the late 1940's, a Provisional Edition was produced, which updated the 1:10,560 mapping from a number of sources. The maps appear unfinished - with all military camps and other strategic sites removed. These maps were initially overprinted with the National Grid. In 1970, the first 1:10,000 maps were produced using the Transverse Mercator Projection. The revision process continued until recently, with new editions appearing every 10 years or so for urban areas.

### Map Name(s) and Date(s)



### Historical Map - Slice A



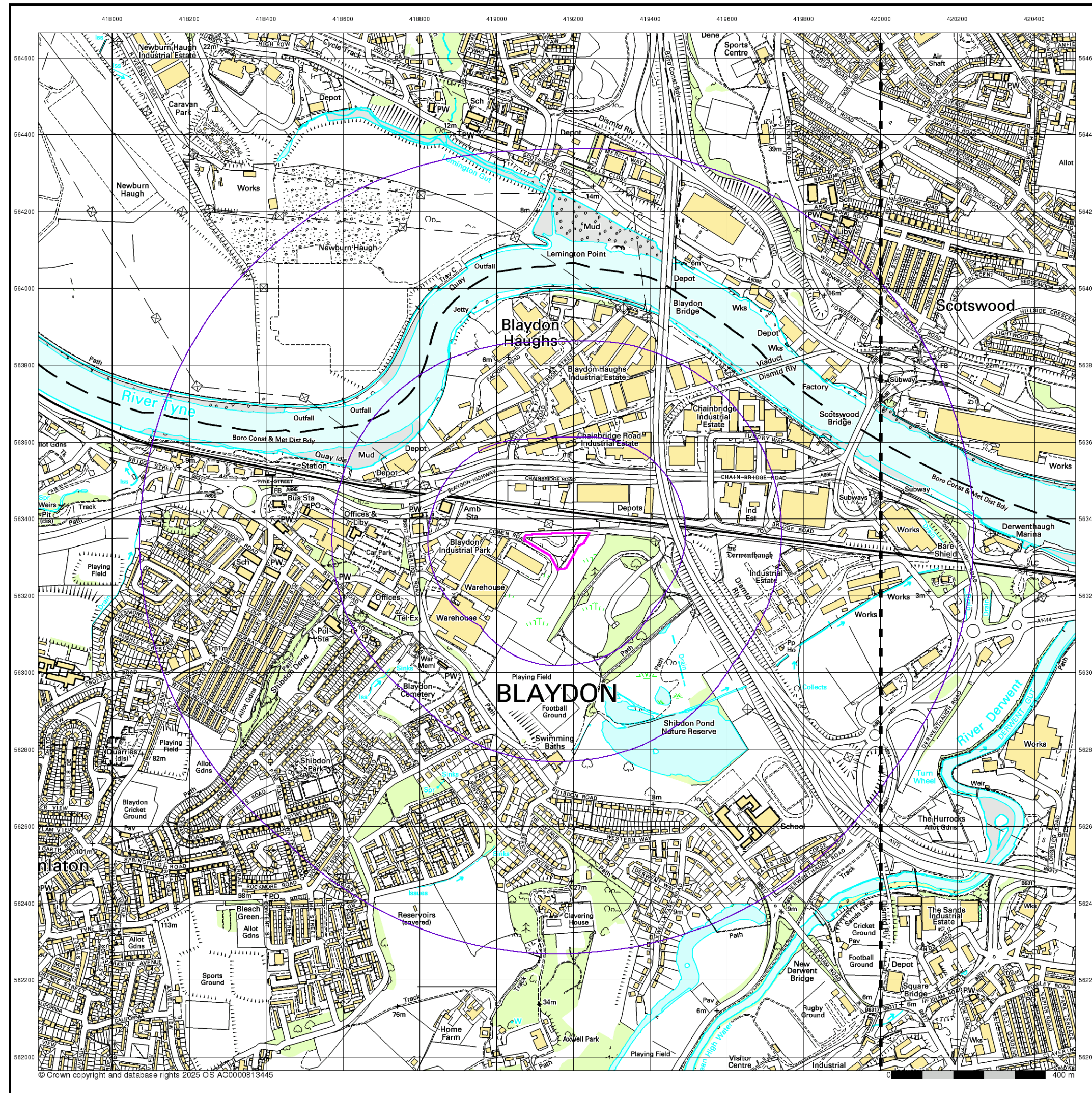
### Order Details

Order Number:	383649461_1_1
Customer Ref:	RR0000317379
National Grid Reference:	419160, 563330
Slice:	A
Site Area (Ha):	0.85
Search Buffer (m):	1000

### Site Details

N W H Group, 1, Cowen Road, BLAYDON-ON-TYNE, NE21 5TW





© Crown copyright and database rights 2025 OS AC0000813445

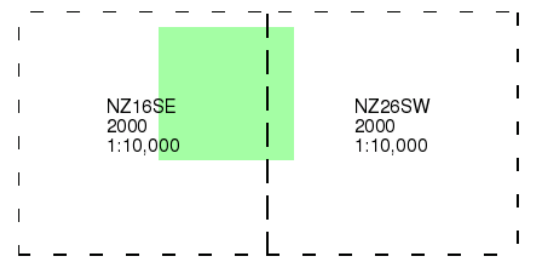
## 10k Raster Mapping

### Published 2000

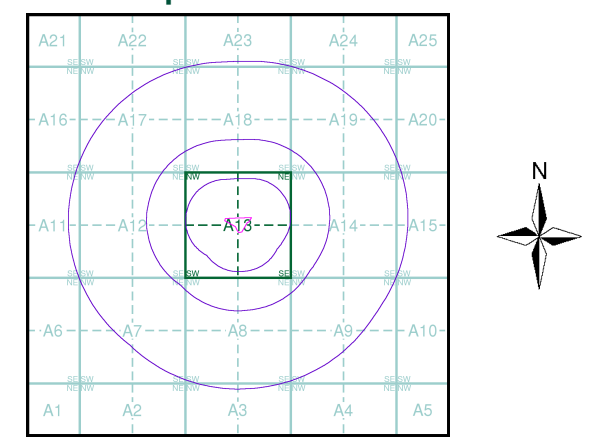
### Source map scale - 1:10,000

The historical maps shown were produced from the Ordnance Survey's 1:10,000 colour raster mapping. These maps are derived from Landplan which replaced the old 1:10,000 maps originally published in 1970. The data is highly detailed showing buildings, fences and field boundaries as well as all roads, tracks and paths. Road names are also included together with the relevant road number and classification. Boundary information depiction includes county, unitary authority, district, civil parish and constituency.

### Map Name(s) and Date(s)



### Historical Map - Slice A



### Order Details

Order Number:	383649461_1_1
Customer Ref:	RR0000317379
National Grid Reference:	419160, 563330
Slice:	A
Site Area (Ha):	0.85
Search Buffer (m):	1000

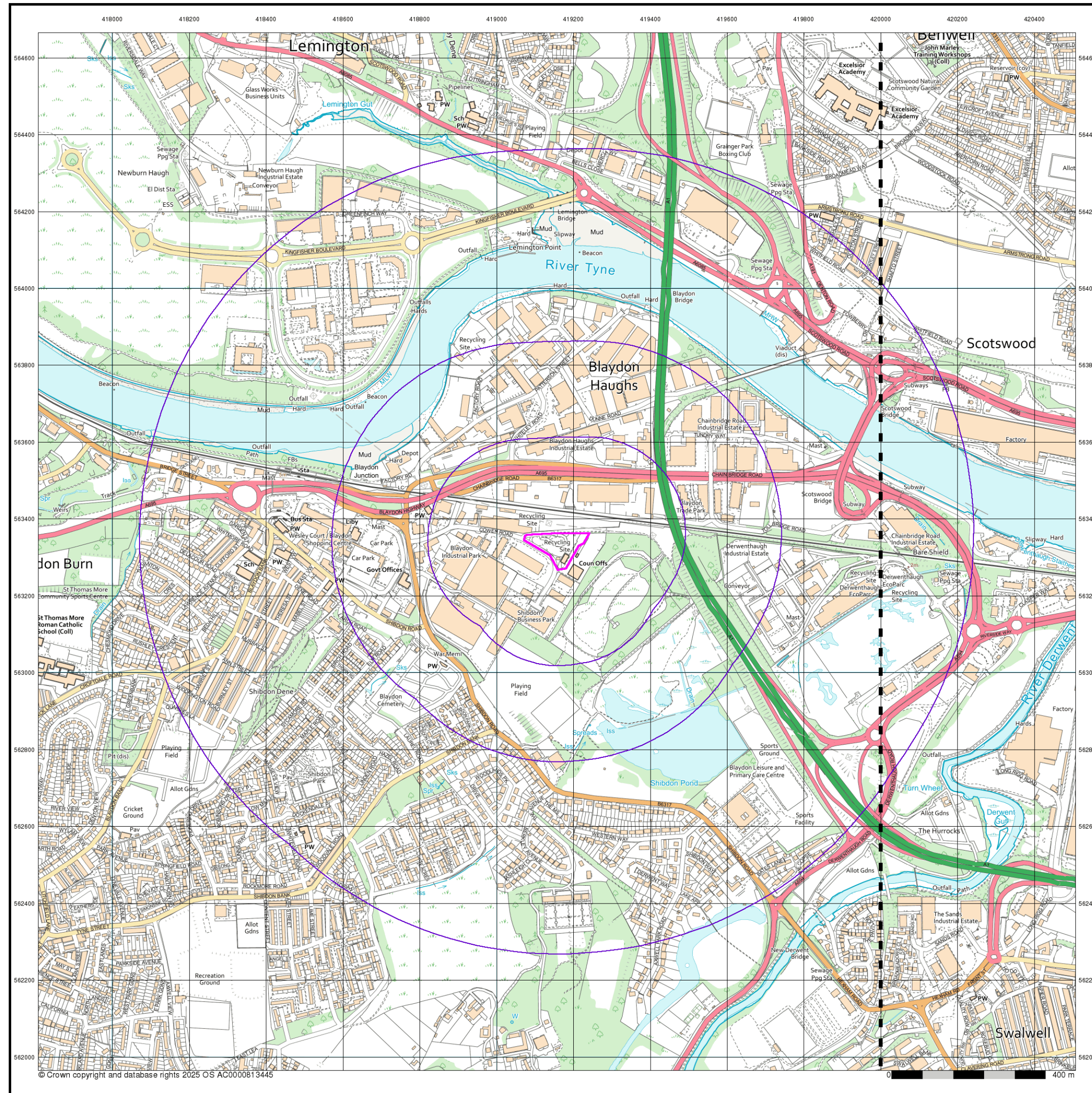
### Site Details

N W H Group, 1, Cowen Road, BLAYDON-ON-TYNE, NE21 5TW









© Crown copyright and database rights 2025 OS AC0000813445

# Envirocheck®

LANDMARK INFORMATION GROUP®

## VectorMap Local

### Published 2025

### Source map scale - 1:10,000

VectorMap Local (Raster) is Ordnance Survey's highest detailed 'backdrop' mapping product. These maps are produced from OS's VectorMap Local, a simple vector dataset at a nominal scale of 1:10,000, covering the whole of Great Britain, that has been designed for creating graphical mapping. OS VectorMap Local is derived from large-scale information surveyed at 1:1250 scale (covering major towns and cities), 1:2500 scale (smaller towns, villages and developed rural areas), and 1:10 000 scale (mountain, moorland and river estuary areas).

### Map Name(s) and Date(s)

NZ16SE  
2025  
Variable

NZ26SW  
2025  
Variable

### Historical Map - Slice A

### Order Details

Order Number:	383649461_1_1
Customer Ref:	RR0000317379
National Grid Reference:	419160, 563330
Slice:	A
Site Area (Ha):	0.85
Search Buffer (m):	1000

### Site Details

N W H Group, 1, Cowen Road, BLAYDON-ON-TYNE, NE21 5TW

## Landmark®

INFORMATION GROUP

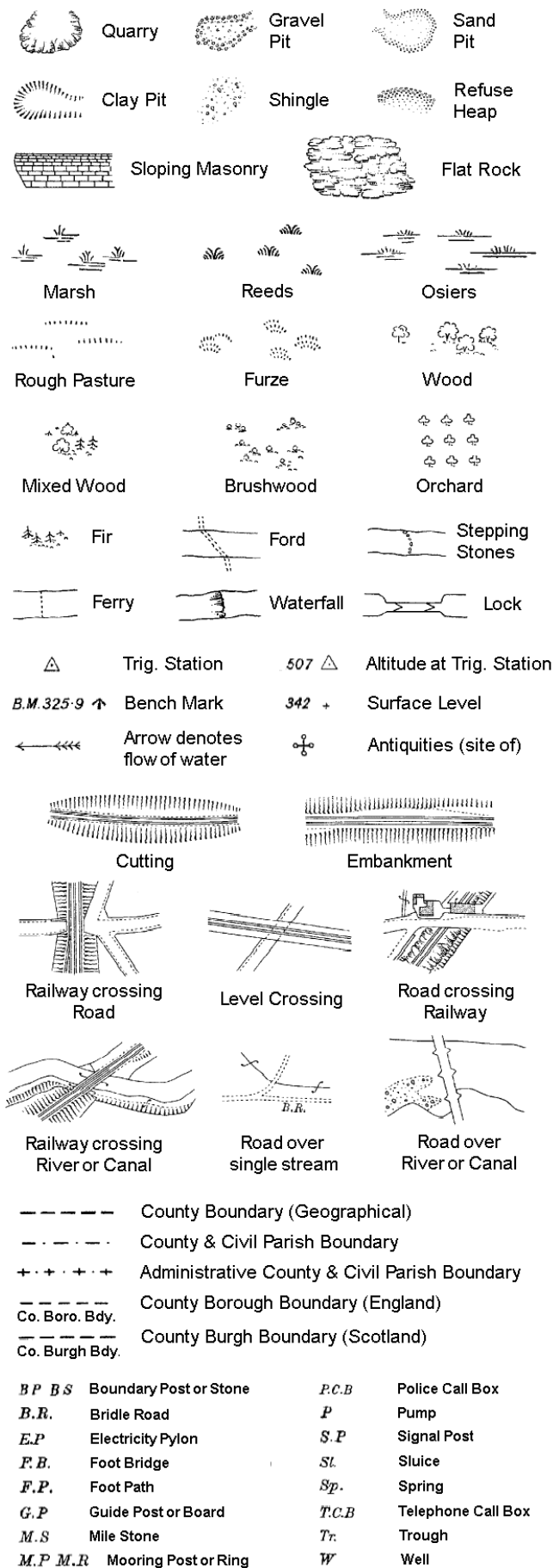
Tel: 0844 844 9952  
Fax: 0844 844 9951  
Web: [www.envirocheck.co.uk](http://www.envirocheck.co.uk)

A Landmark Information Group Service v50.0 18-Aug-2025 Page 20 of 20

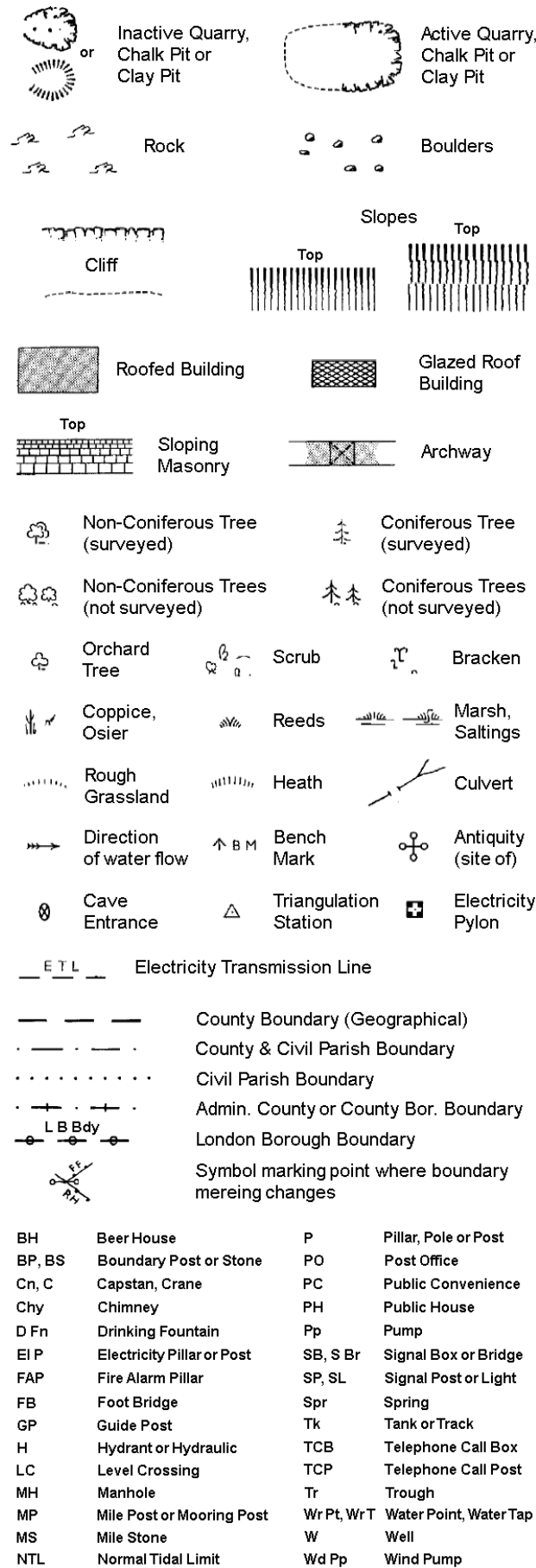


## Historical Mapping Legends

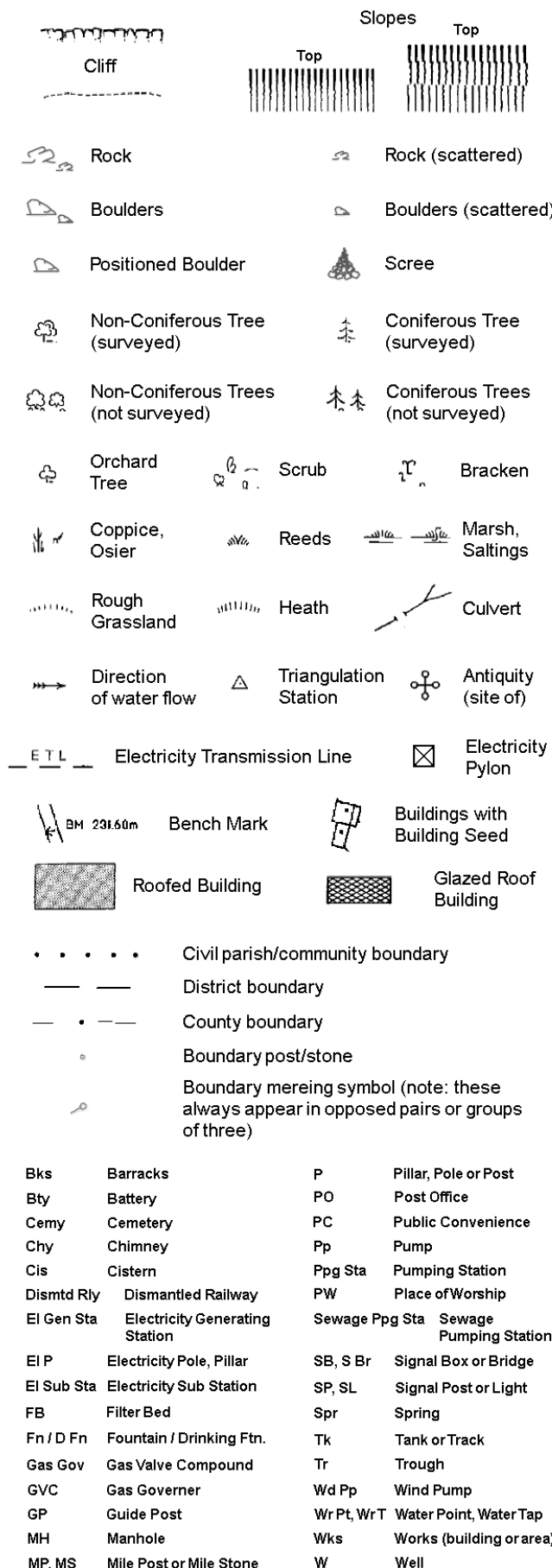
## Ordnance Survey County Series and Ordnance Survey Plan 1:2,500



## Ordinance Survey Plan, Additional SIMs and Supply of Unpublished Survey Information



## Large-Scale National Grid Data 1:2,500 and 1:1,250



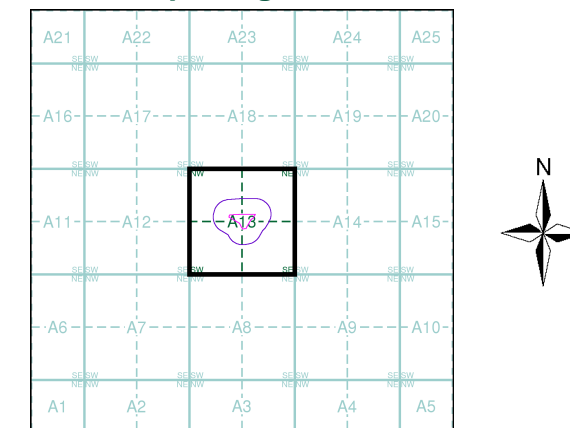
# Envirocheck®

LANDMARK INFORMATION GROUP®

### Historical Mapping & Photography included:

Mapping Type	Scale	Date	Pg
Durham	1:2,500	1857	2
Northumberland	1:2,500	1859	3
Northumberland	1:2,500	1861	4
Durham	1:2,500	1895	5
Northumberland	1:2,500	1897	6
Durham	1:2,500	1898	7
Durham	1:2,500	1920	8
Durham	1:2,500	1936	9
Ordnance Survey Plan	1:1,250	1951 - 1952	10
Additional SIMs	1:1,250	1951 - 1988	11
Ordnance Survey Plan	1:2,500	1952 - 1953	12
Ordnance Survey Plan	1:1,250	1957 - 1970	13
Ordnance Survey Plan	1:2,500	1960 - 1971	14
Ordnance Survey Plan	1:1,250	1968 - 1975	15
Supply of Unpublished Survey Information	1:1,250	1973 - 1974	16
Ordnance Survey Plan	1:1,250	1974 - 1991	17
Supply of Unpublished Survey Information	1:1,250	1974	18
Additional SIMs	1:1,250	1982 - 1990	19
Additional SIMs	1:1,250	1989	20
Additional SIMs	1:1,250	1990	21
Large-Scale National Grid Data	1:1,250	1993	22
Large-Scale National Grid Data	1:1,250	1996	23
Historical Aerial Photography	1:2,500	2000	24

## Historical Map - Segment A13



## Order Details

Order Number: 383649461\_1\_1  
Customer Ref: RR0000317379  
National Grid Reference: 419160, 563330  
Slice: A  
Site Area (Ha): 0.85  
Search Buffer (m): 100

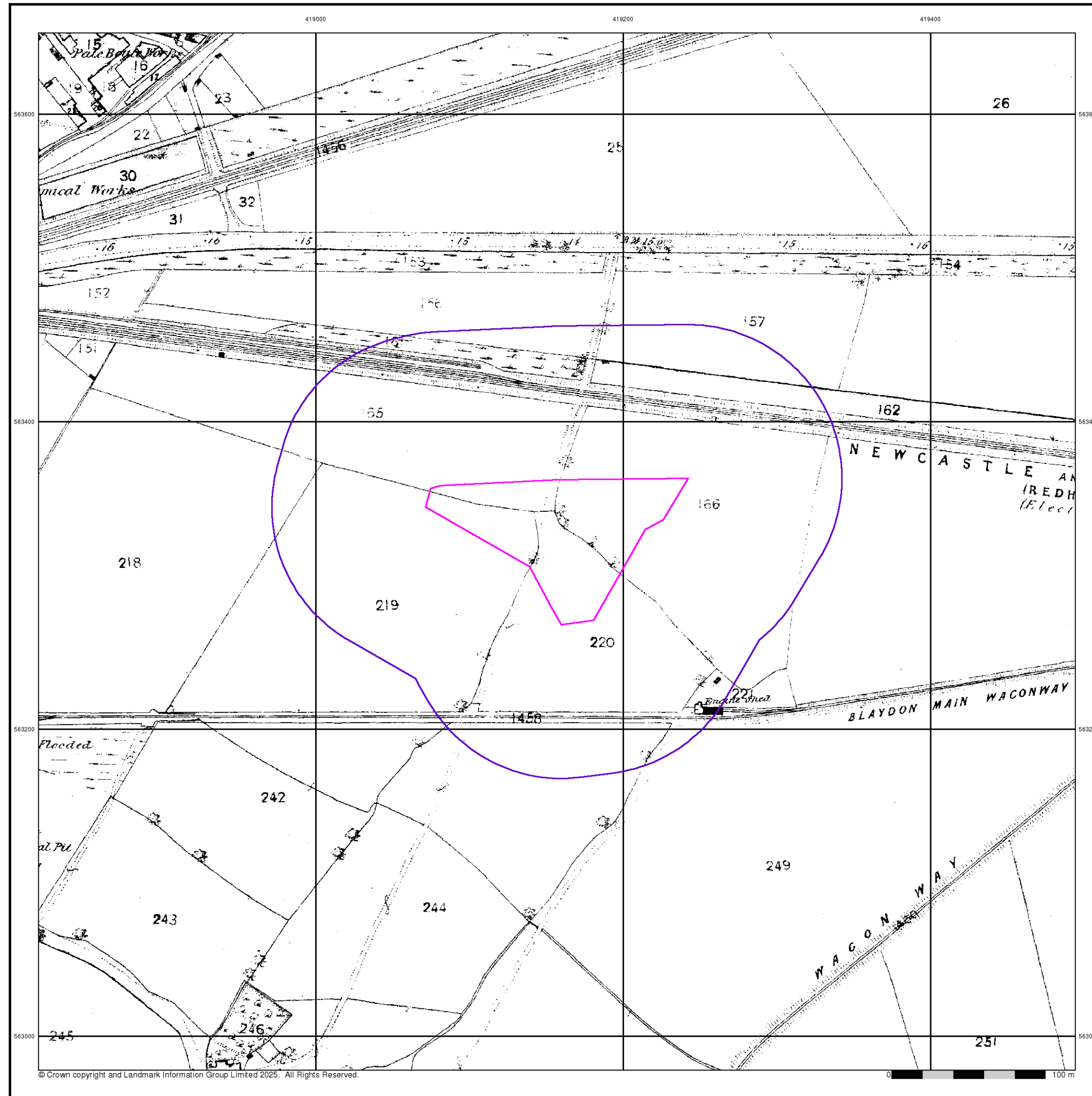
## Site Details

N W H Group, 1, Cowen Road, BLAYDON-ON-TYNE, NE21 5TW

**Landmark**  
INFORMATION GROUP

Tel: 0844 844 9952  
Fax: 0844 844 9951  
Web: [www.envirocheck.co.uk](http://www.envirocheck.co.uk)






## Durham

Published 1857

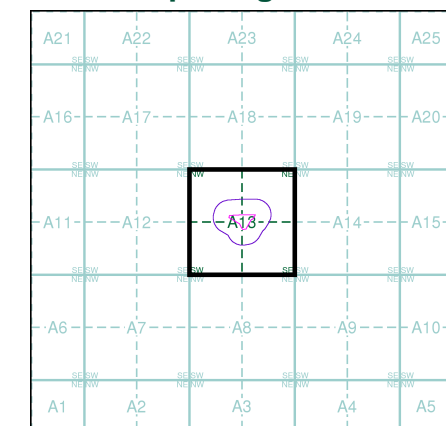
Source map scale - 1:2,500

The historical maps shown were reproduced from maps predominantly held at the scale adopted for England, Wales and Scotland in the 1840's. In 1854 the 1:2,500 scale was adopted for mapping urban areas and by 1896 it covered the whole of what were considered to be the cultivated parts of Great Britain. The published date given below is often some years later than the surveyed date. Before 1938, all OS maps were based on the Cassini Projection, with independent surveys of a single county or group of counties, giving rise to significant inaccuracies in outlying areas.

### Map Name(s) and Date(s)



### Historical Map - Segment A13



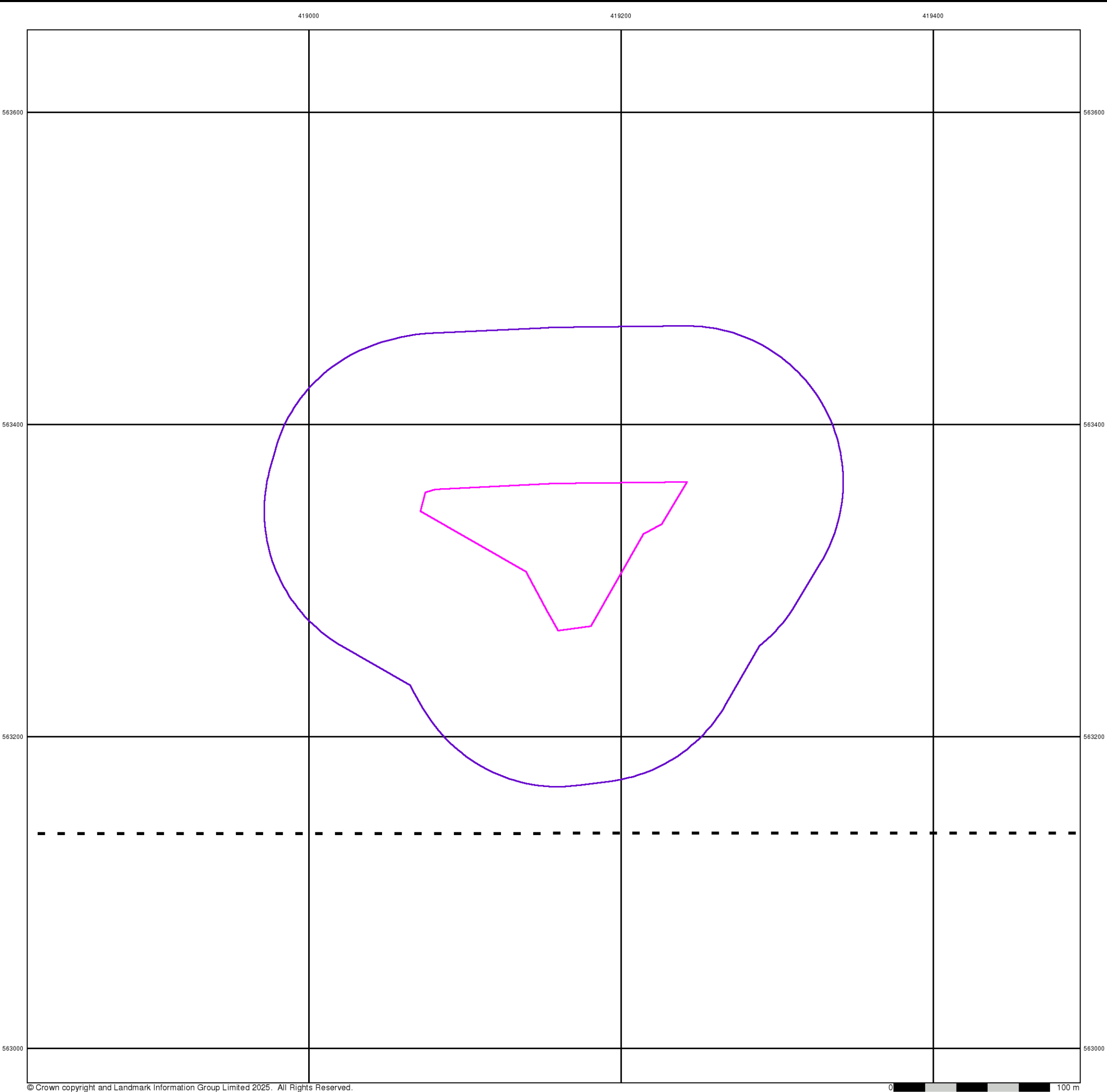
### Order Details

Order Number: 383649461\_1\_1  
Customer Ref: RR0000317379  
National Grid Reference: 419160, 563330  
Slice: A  
Site Area (Ha): 0.85  
Search Buffer (m): 100

### Site Details

N W H Group, 1, Cowen Road, BLAYDON-ON-TYNE, NE21 5TW





© Crown copyright and Landmark Information Group Limited 2025. All Rights Reserved.

Envirocheck®

LANDMARK INFORMATION GROUP®

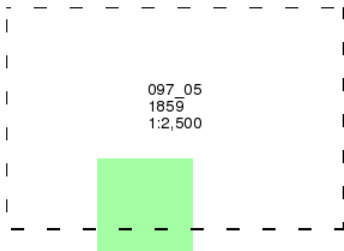
Northumberland

Published 1859

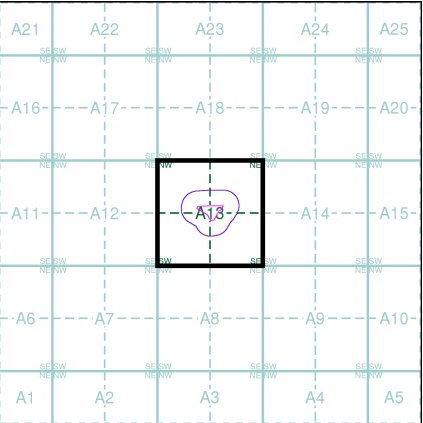
Source map scale - 1:2,500

The historical maps shown were reproduced from maps predominantly held at the scale adopted for England, Wales and Scotland in the 1840's. In 1854 the 1:2,500 scale was adopted for mapping urban areas and by 1896 it covered the whole of what were considered to be the cultivated parts of Great Britain. The published date given below is often some years later than the surveyed date. Before 1938, all OS maps were based on the Cassini Projection, with independent surveys of a single county or group of counties, giving rise to significant inaccuracies in outlying areas.

Map Name(s) and Date(s)



Historical Map - Segment A13



Order Details

Order Number: 383649461\_1\_1  
Customer Ref: RR0000317379  
National Grid Reference: 419160, 563330  
Slice: A  
Site Area (Ha): 0.85  
Search Buffer (m): 100

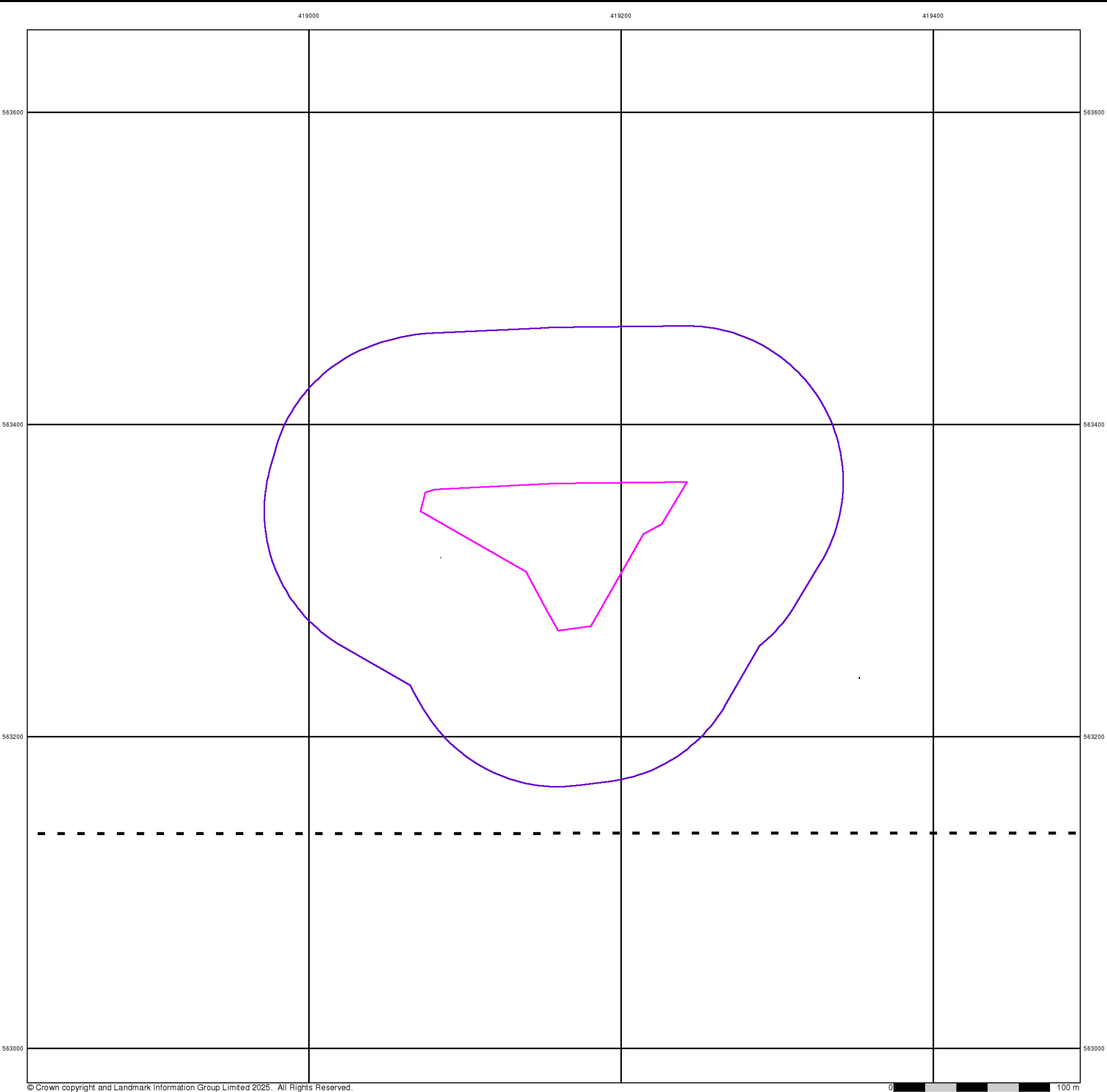
Site Details

N W H Group, 1, Cowen Road, BLAYDON-ON-TYNE, NE21 5TW

Landmark®  
INFORMATION GROUP

Tel: 0844 844 9952  
Fax: 0844 844 9951  
Web: www.envirocheck.co.uk





© Crown copyright and Landmark Information Group Limited 2025. All Rights Reserved.

# Envirocheck®

LANDMARK INFORMATION GROUP®

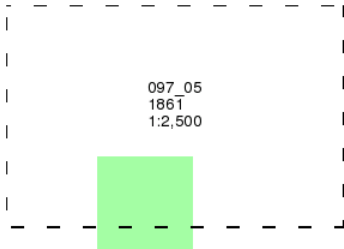
**Northumberland**

**Published 1861**

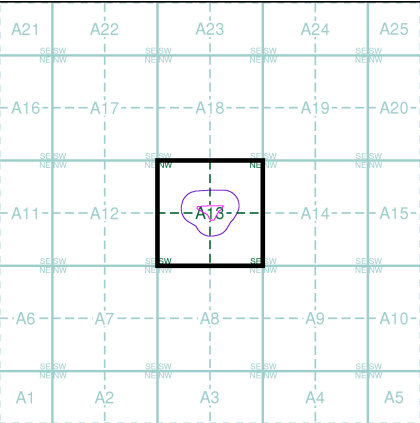
**Source map scale - 1:2,500**

The historical maps shown were reproduced from maps predominantly held at the scale adopted for England, Wales and Scotland in the 1840's. In 1854 the 1:2,500 scale was adopted for mapping urban areas and by 1896 it covered the whole of what were considered to be the cultivated parts of Great Britain. The published date given below is often some years later than the surveyed date. Before 1938, all OS maps were based on the Cassini Projection, with independent surveys of a single county or group of counties, giving rise to significant inaccuracies in outlying areas.

## Map Name(s) and Date(s)



## Historical Map - Segment A13



## Order Details

Order Number: 383649461\_1\_1  
Customer Ref: RR0000317379  
National Grid Reference: 419160, 563330  
Slice: A  
Site Area (Ha): 0.85  
Search Buffer (m): 100

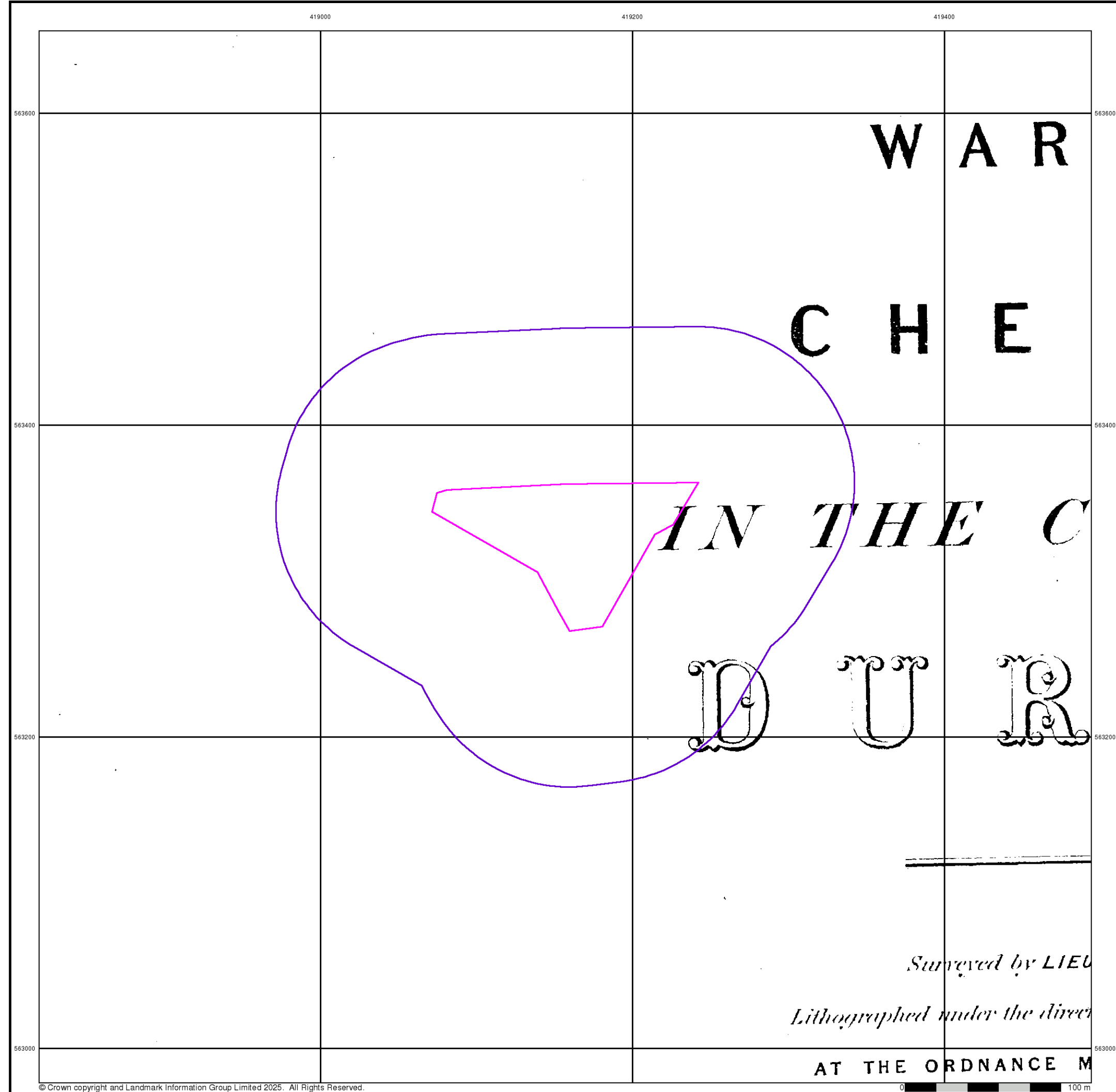
## Site Details

N W H Group, 1, Cowen Road, BLAYDON-ON-TYNE, NE21 5TW

**Landmark®**  
INFORMATION GROUP

Tel: 0844 844 9952  
Fax: 0844 844 9951  
Web: www.envirocheck.co.uk





# Envirocheck®

LANDMARK INFORMATION GROUP®


## Durham

**Published 1895**

**Source map scale - 1:2,500**

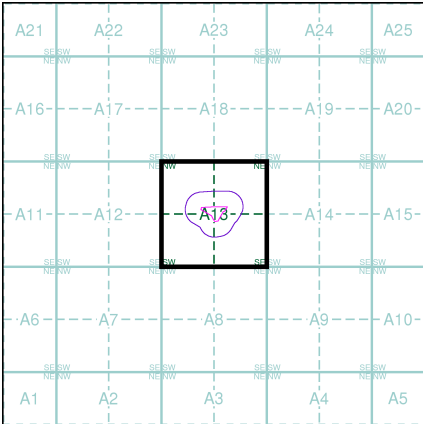
The historical maps shown were reproduced from maps predominantly held at the scale adopted for England, Wales and Scotland in the 1840's. In 1854 the 1:2,500 scale was adopted for mapping urban areas and by 1896 it covered the whole of what were considered to be the cultivated parts of Great Britain. The published date given below is often some years later than the surveyed date. Before 1938, all OS maps were based on the Cassini Projection, with independent surveys of a single county or group of counties, giving rise to significant inaccuracies in outlying areas.

### Map Name(s) and Date(s)



002\_14  
1895  
1:2,500

### Historical Map - Segment A13



### Order Details

Order Number: 383649461\_1\_1  
Customer Ref: RR0000317379  
National Grid Reference: 419160, 563330  
Slice: A  
Site Area (Ha): 0.85  
Search Buffer (m): 100

### Site Details

N W H Group, 1, Cowen Road, BLAYDON-ON-TYNE, NE21 5TW

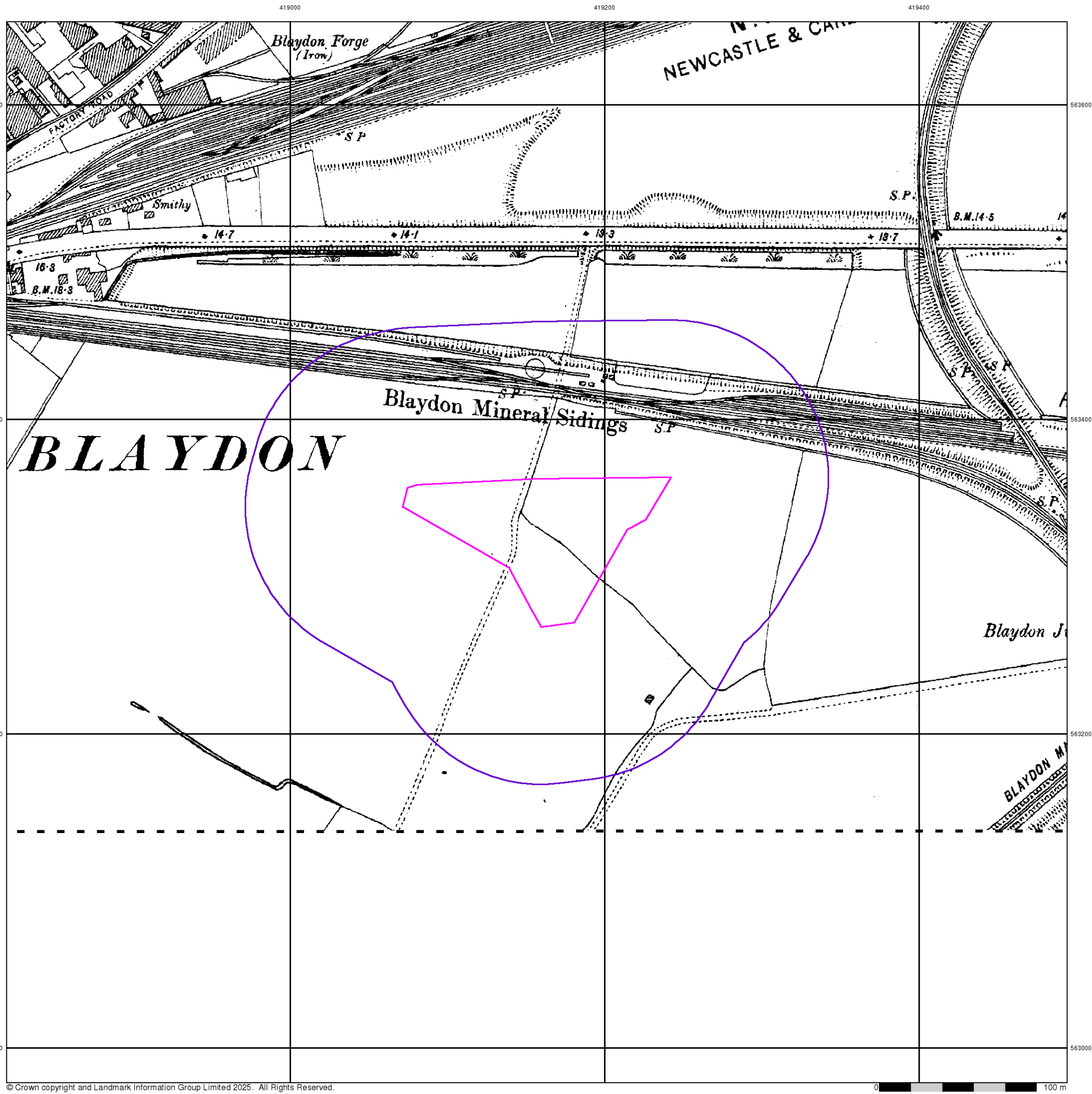
## Landmark®

INFORMATION GROUP

Tel: 0844 844 9952  
Fax: 0844 844 9951  
Web: [www.envirocheck.co.uk](http://www.envirocheck.co.uk)

A Landmark Information Group Service v50.0 18-Aug-2025 Page 5 of 24





© Crown copyright and Landmark Information Group Limited 2025. All Rights Reserved. 0 100 m

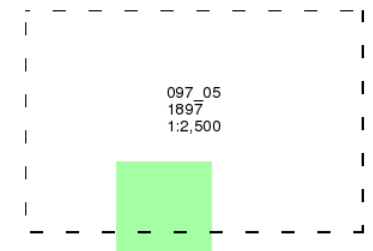
## Northumberland

Published 1897

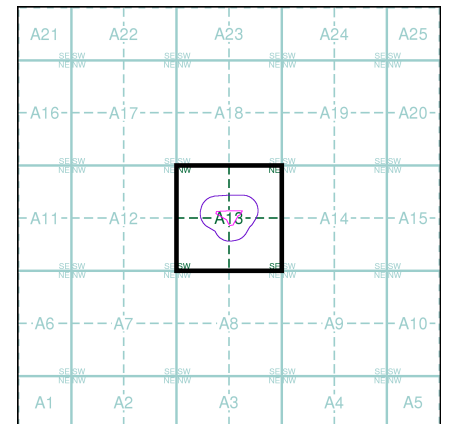
Source map scale - 1:2,500

The historical maps shown were reproduced from maps predominantly held at the scale adopted for England, Wales and Scotland in the 1840's. In 1854 the 1:2,500 scale was adopted for mapping urban areas and by 1896 it covered the whole of what were considered to be the cultivated parts of Great Britain. The published date given below is often some years later than the surveyed date. Before 1938, all OS maps were based on the Cassini Projection, with independent surveys of a single county or group of counties, giving rise to significant inaccuracies in outlying areas.

## Map Name(s) and Date(s)



## Historical Map - Segment A13



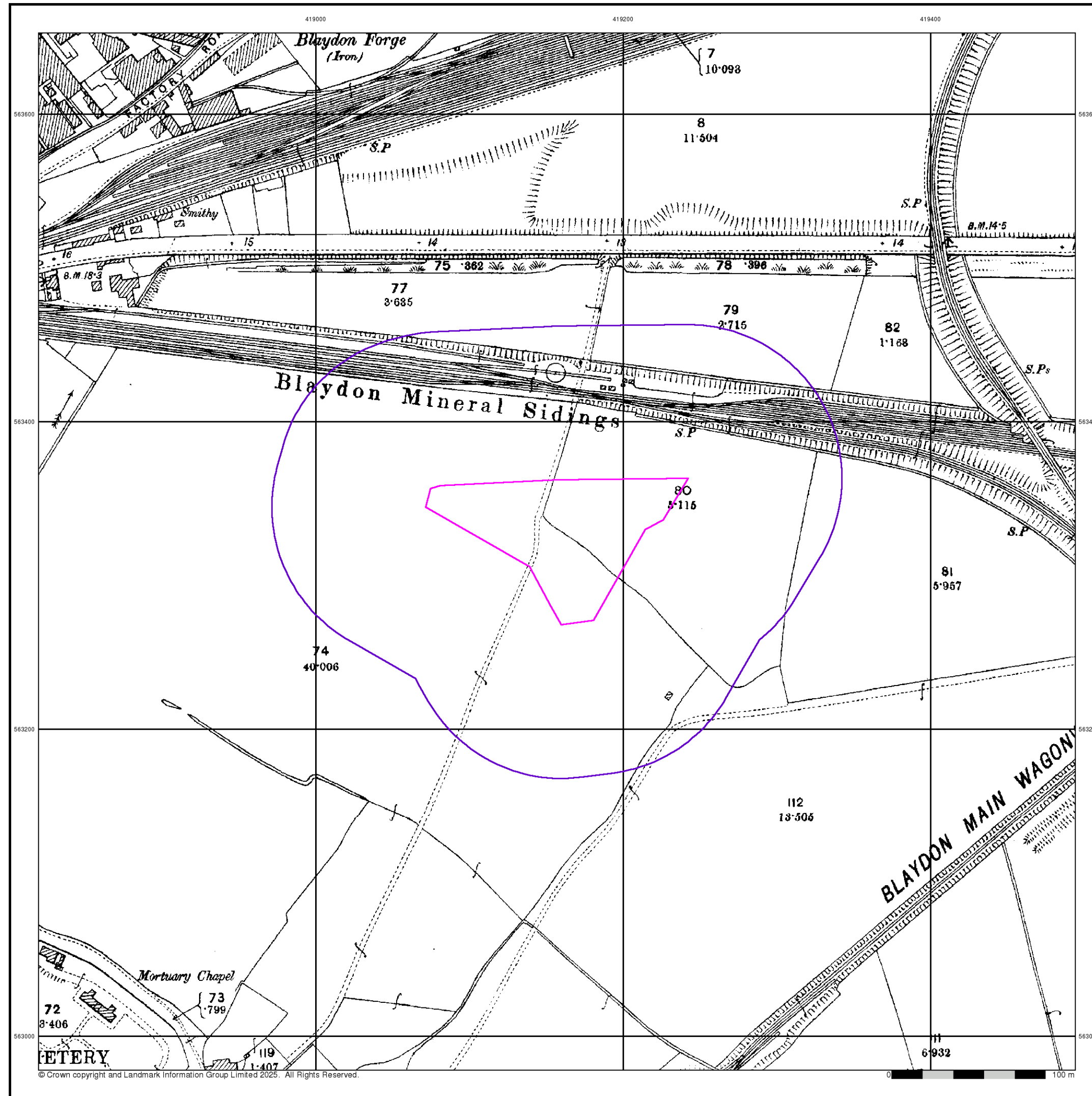
## Order Details

Order Number: 383649461\_1\_1  
Customer Ref: RR0000317379  
National Grid Reference: 419160, 563330  
Slice: A  
Site Area (Ha): 0.85  
Search Buffer (m): 100

## Site Details

N W H Group, 1, Cowen Road, BLAYDON-ON-TYNE, NE21 5TW





© Crown copyright and Landmark Information Group Limited 2025. All Rights Reserved.

# Envirocheck<sup>®</sup>

LANDMARK INFORMATION GROUP<sup>®</sup>


**Durham**

**Published 1898**

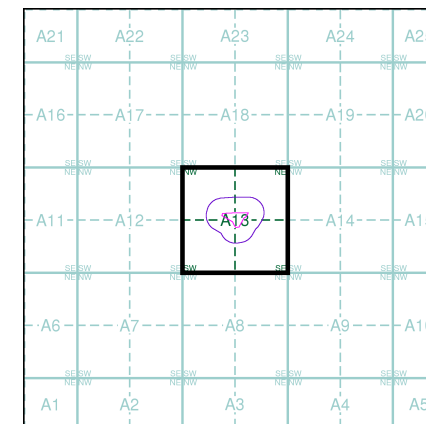
**Source map scale - 1:2,500**

The historical maps shown were reproduced from maps predominantly held at the scale adopted for England, Wales and Scotland in the 1840's. In 1854 the 1:2,500 scale was adopted for mapping urban areas and by 1896 it covered the whole of what were considered to be the cultivated parts of Great Britain. The published date given below is often some years later than the surveyed date. Before 1938, all OS maps were based on the Cassini Projection, with independent surveys of a single county or group of counties, giving rise to significant inaccuracies in outlying areas.

**Map Name(s) and Date(s)**



**Historical Map - Segment A13**



**Order Details**

Order Number: 383649461\_1\_1  
Customer Ref: RR0000317379  
National Grid Reference: 419160, 563330  
Slice: A  
Site Area (Ha): 0.85  
Search Buffer (m): 100

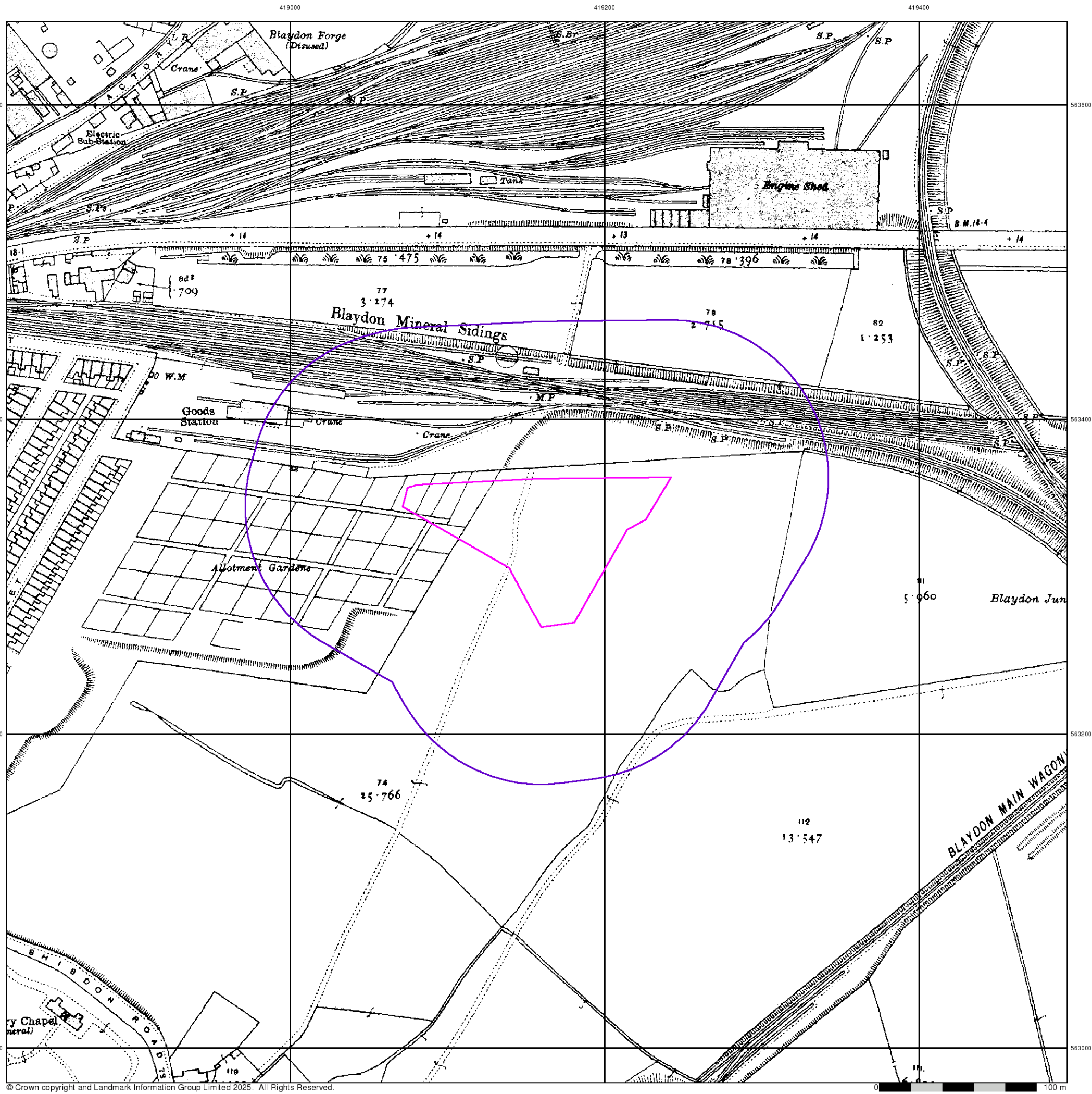
**Site Details**

N W H Group, 1, Cowen Road, BLAYDON-ON-TYNE, NE21 5TW

**Landmark<sup>®</sup>**  
INFORMATION GROUP

Tel: 0844 844 9952  
Fax: 0844 844 9951  
Web: [www.envirocheck.co.uk](http://www.envirocheck.co.uk)





© Crown copyright and Landmark Information Group Limited 2025. All Rights Reserved.

# Envirocheck®

LANDMARK INFORMATION GROUP®

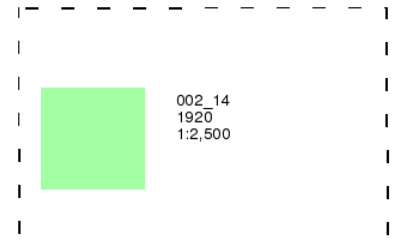
Durham

Published 1920

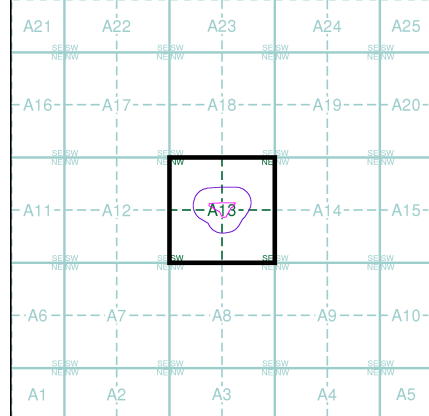
Source map scale - 1:2,500

The historical maps shown were reproduced from maps predominantly held at the scale adopted for England, Wales and Scotland in the 1840's. In 1854 the 1:2,500 scale was adopted for mapping urban areas and by 1896 it covered the whole of what were considered to be the cultivated parts of Great Britain. The published date given below is often some years later than the surveyed date. Before 1938, all OS maps were based on the Cassini Projection, with independent surveys of a single county or group of counties, giving rise to significant inaccuracies in outlying areas.

## Map Name(s) and Date(s)



## Historical Map - Segment A13



## Order Details

Order Number: 383649461\_1\_1  
Customer Ref: RR0000317379  
National Grid Reference: 419160, 563330  
Slice: A  
Site Area (Ha): 0.85  
Search Buffer (m): 100

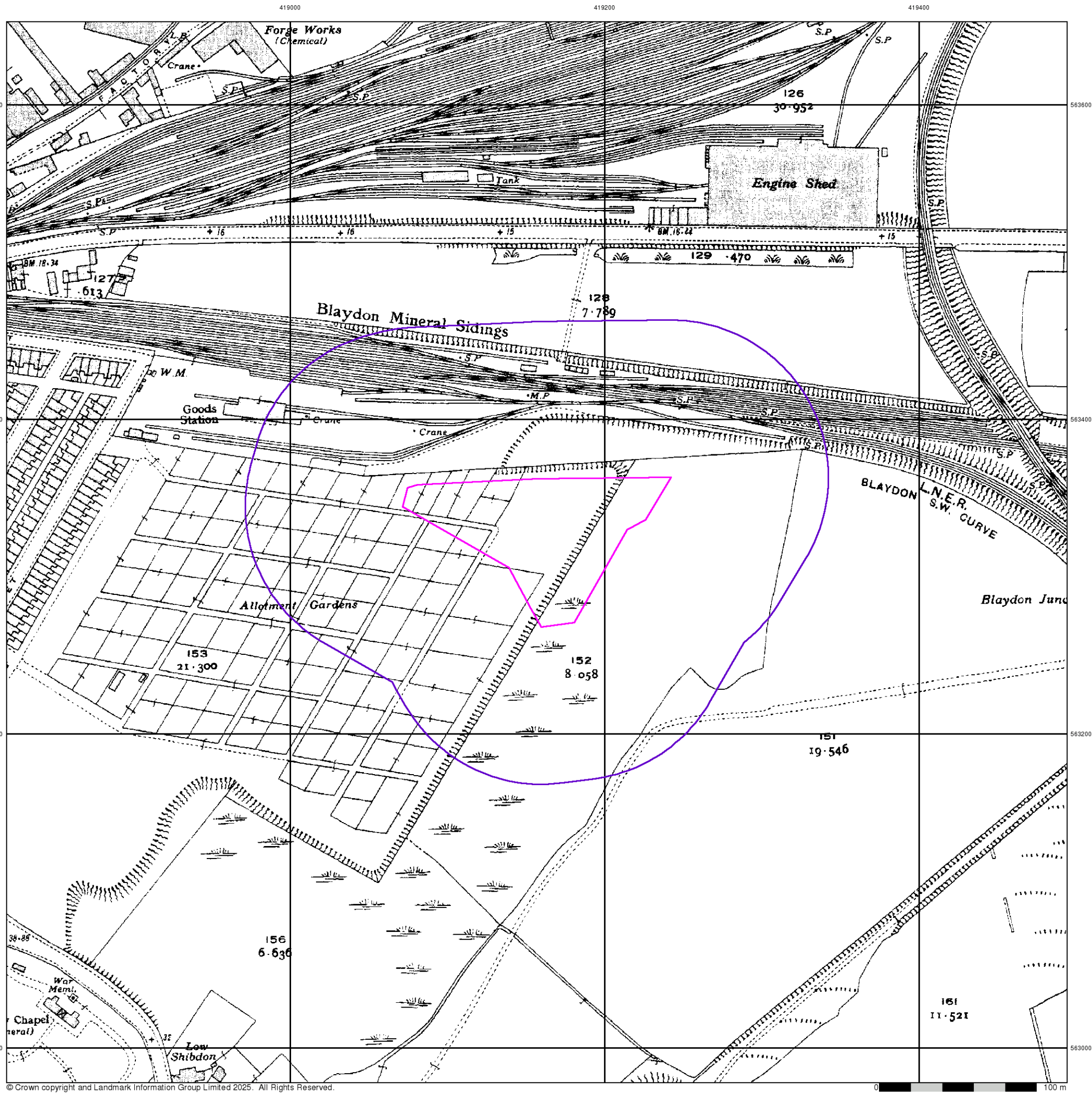
## Site Details

N W H Group, 1, Cowen Road, BLAYDON-ON-TYNE, NE21 5TW

Landmark®  
INFORMATION GROUP

Tel: 0844 844 9952  
Fax: 0844 844 9951  
Web: www.envirocheck.co.uk





# Envirocheck<sup>®</sup>

LANDMARK INFORMATION GROUP<sup>®</sup>


## Durham

**Published 1936**

**Source map scale - 1:2,500**


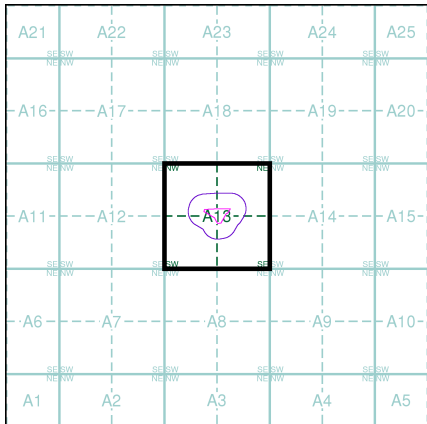
The historical maps shown were reproduced from maps predominantly held at the scale adopted for England, Wales and Scotland in the 1840's. In 1854 the 1:2,500 scale was adopted for mapping urban areas and by 1896 it covered the whole of what were considered to be the cultivated parts of Great Britain. The published date given below is often some years later than the surveyed date. Before 1938, all OS maps were based on the Cassini Projection, with independent surveys of a single county or group of counties, giving rise to significant inaccuracies in outlying areas.

### Map Name(s) and Date(s)



002\_14  
1936  
1:2,500

### Historical Map - Segment A13



### Order Details

Order Number:	383649461_1_1
Customer Ref:	RR0000317379
National Grid Reference:	419160, 563330
Slice:	A
Site Area (Ha):	0.85
Search Buffer (m):	100

### Site Details

N W H Group, 1, Cowen Road, BLAYDON-ON-TYNE, NE21 5TW

## Landmark<sup>®</sup>

INFORMATION GROUP

Tel: 0844 844 9952  
Fax: 0844 844 9951  
Web: [www.envirocheck.co.uk](http://www.envirocheck.co.uk)

A Landmark Information Group Service v50.0 18-Aug-2025 Page 9 of 24





# Envirocheck®

LANDMARK INFORMATION GROUP®

## Ordnance Survey Plan

**Published 1951 - 1952**

**Source map scale - 1:1,250**

The historical maps shown were reproduced from maps predominantly held at the scale adopted for England, Wales and Scotland in the 1840's. In 1854 the 1:2,500 scale was adopted for mapping urban areas and by 1896 it covered the whole of what were considered to be the cultivated parts of Great Britain. The published date given below is often some years later than the surveyed date. Before 1938, all OS maps were based on the Cassini Projection, with independent surveys of a single county or group of counties, giving rise to significant inaccuracies in outlying areas.

### Map Name(s) and Date(s)

NZ1863NE	NZ1963NW
1951	1951
1:1,250	1:1,250

NZ1863SE	
1951	
1:1,250	

NZ1862NE	NZ1962NW
1952	1952
1:1,250	1:1,250

### Historical Map - Segment A13

N

### Order Details

Order Number:	383649461_1_1
Customer Ref:	RR0000317379
National Grid Reference:	419160, 563330
Slice:	A
Site Area (Ha):	0.85
Search Buffer (m):	100

### Site Details

N W H Group, 1, Cowen Road, BLAYDON-ON-TYNE, NE21 5TW

## Landmark®

INFORMATION GROUP

Tel: 0844 844 9952  
Fax: 0844 844 9951  
Web: [www.envirocheck.co.uk](http://www.envirocheck.co.uk)

© Crown copyright and Landmark Information Group Limited 2025. All Rights Reserved.

A Landmark Information Group Service v50.0 18-Aug-2025 Page 10 of 24





© Crown copyright and Landmark Information Group Limited 2025. All Rights Reserved.

# Envirocheck®

LANDMARK INFORMATION GROUP®

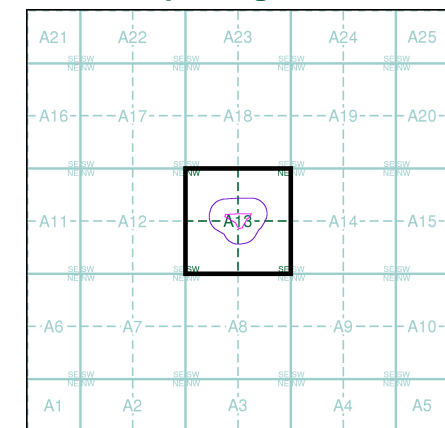
**Additional SIMs**  
**Published 1951 - 1988**  
**Source map scale - 1:1,250**

The SIM cards (Ordnance Survey's 'Survey of Information on Microfilm') are further, minor editions of mapping which were produced and published in between the main editions as an area was updated. They date from 1947 to 1994, and contain detailed information on buildings, roads and land-use. These maps were produced at both 1:2,500 and 1:1,250 scales.

## Map Name(s) and Date(s)

NZ1863NW	NZ1963NW
1975	1979
1:1,250	1:1,250
NZ1863SW	NZ1963SW
1977	1981
1:1,250	1:1,250
NZ1862NW	NZ1962NW
1988	1988
1:1,250	1:1,250

## Historical Map - Segment A13

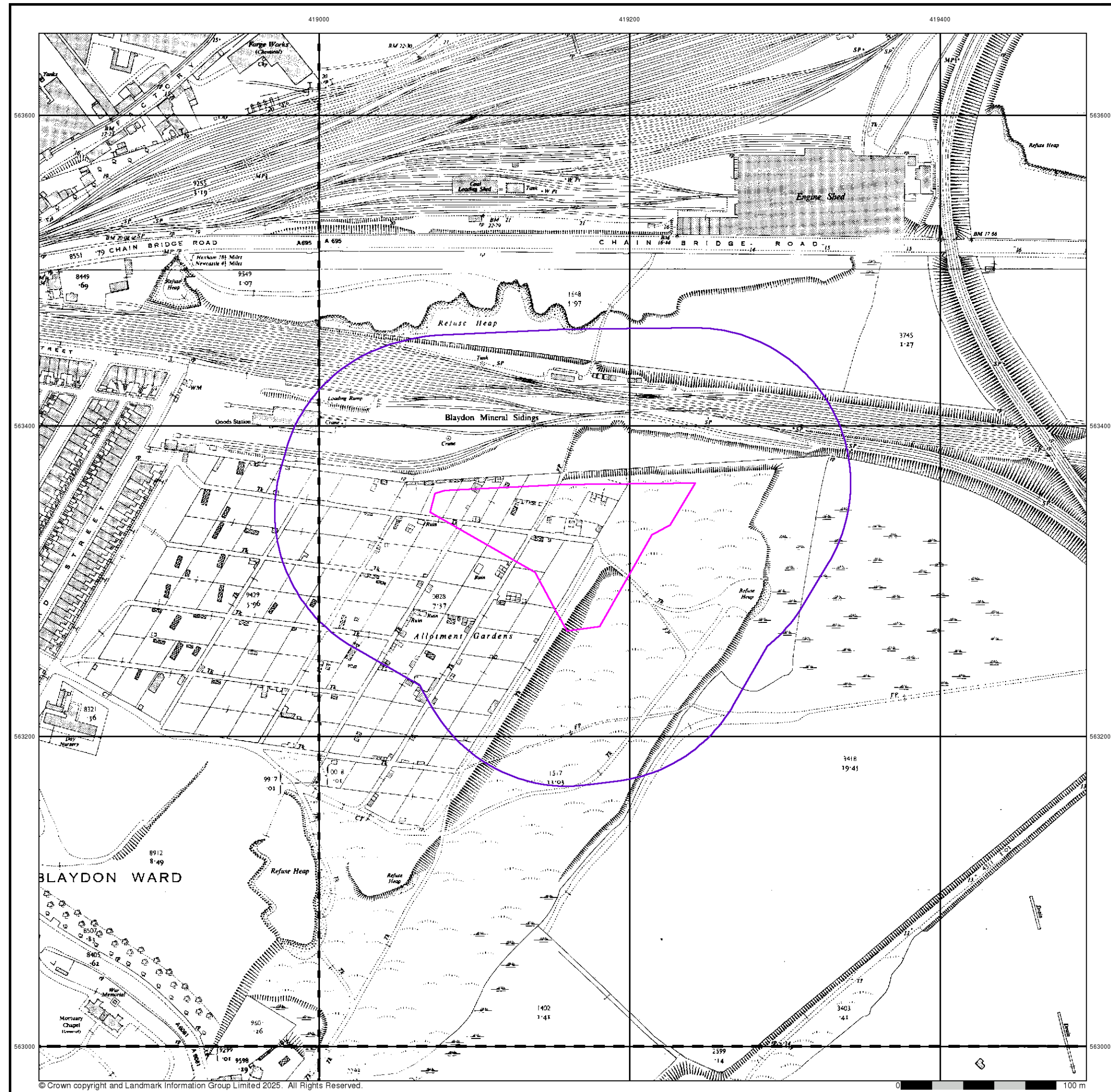


**Order Details**  
Order Number: 383649461\_1\_1  
Customer Ref: RR0000317379  
National Grid Reference: 419160, 563330  
Slice: A  
Site Area (Ha): 0.85  
Search Buffer (m): 100

**Site Details**  
N W H Group, 1, Cowen Road, BLAYDON-ON-TYNE, NE21 5TW

**Landmark®**  
INFORMATION GROUP  
Tel: 0844 844 9952  
Fax: 0844 844 9951  
Web: www.envirocheck.co.uk





# Envirocheck<sup>®</sup>

LANDMARK INFORMATION GROUP<sup>®</sup>

## Ordnance Survey Plan

**Published 1952 - 1953**

**Source map scale - 1:2,500**

The historical maps shown were reproduced from maps predominantly held at the scale adopted for England, Wales and Scotland in the 1840's. In 1854 the 1:2,500 scale was adopted for mapping urban areas and by 1896 it covered the whole of what were considered to be the cultivated parts of Great Britain. The published date given below is often some years later than the surveyed date. Before 1938, all OS maps were based on the Cassini Projection, with independent surveys of a single county or group of counties, giving rise to significant inaccuracies in outlying areas.

### Map Name(s) and Date(s)

NZ1863 1952 1:2,500	NZ1963 1952 1:2,500
NZ1862 1953 1:2,500	NZ1962 1952 1:2,500

### Historical Map - Segment A13

### Order Details

Order Number: 383649461\_1\_1  
Customer Ref: RR0000317379  
National Grid Reference: 419160, 563330  
Slice: A  
Site Area (Ha): 0.85  
Search Buffer (m): 100

### Site Details

N W H Group, 1, Cowen Road, BLAYDON-ON-TYNE, NE21 5TW

## Landmark<sup>®</sup>

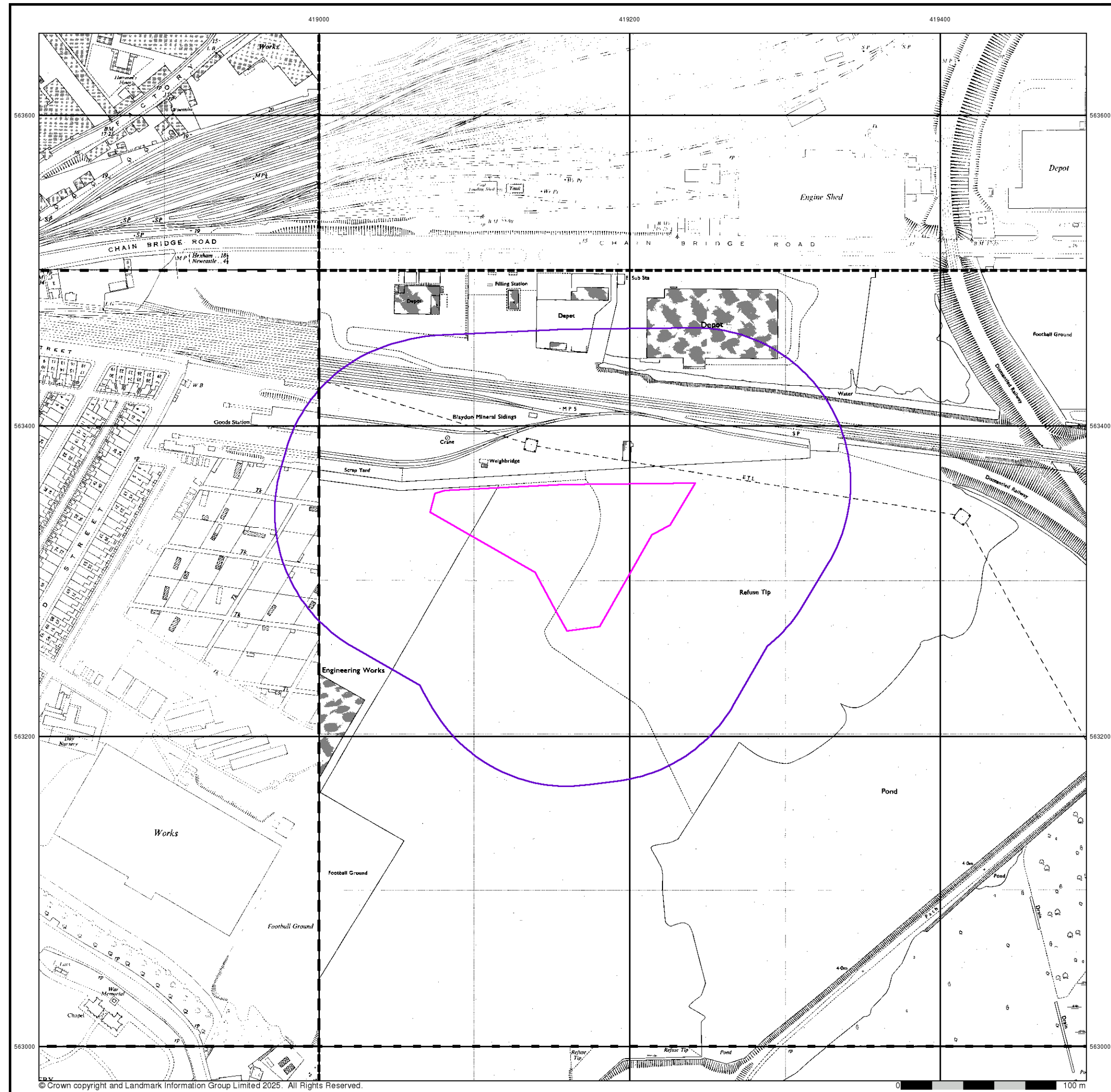
INFORMATION GROUP

Tel: 0844 844 9952  
Fax: 0844 844 9951  
Web: [www.envirocheck.co.uk](http://www.envirocheck.co.uk)

© Crown copyright and Landmark Information Group Limited 2025. All Rights Reserved.

A Landmark Information Group Service v50.0 18-Aug-2025 Page 12 of 24





# Envirocheck®

LANDMARK INFORMATION GROUP®

## Ordnance Survey Plan

**Published 1957 - 1970**

**Source map scale - 1:1,250**

The historical maps shown were reproduced from maps predominantly held at the scale adopted for England, Wales and Scotland in the 1840's. In 1854 the 1:2,500 scale was adopted for mapping urban areas and by 1896 it covered the whole of what were considered to be the cultivated parts of Great Britain. The published date given below is often some years later than the surveyed date. Before 1938, all OS maps were based on the Cassini Projection, with independent surveys of a single county or group of counties, giving rise to significant inaccuracies in outlying areas.

### Map Name(s) and Date(s)

NZ1863NB	NZ1963NW
1959	1963
1:1,250	1:1,250
NZ1863SB	NZ1963SW
1959	1970
1:1,250	1:1,250
NZ1862NB	NZ1962NW
1957	1968
1:1,250	1:1,250

### Historical Map - Segment A13

### Order Details

Order Number: 383649461\_1\_1  
Customer Ref: RR0000317379  
National Grid Reference: 419160, 563330  
Slice: A  
Site Area (Ha): 0.85  
Search Buffer (m): 100

### Site Details

N W H Group, 1, Cowen Road, BLAYDON-ON-TYNE, NE21 5TW

## Landmark®

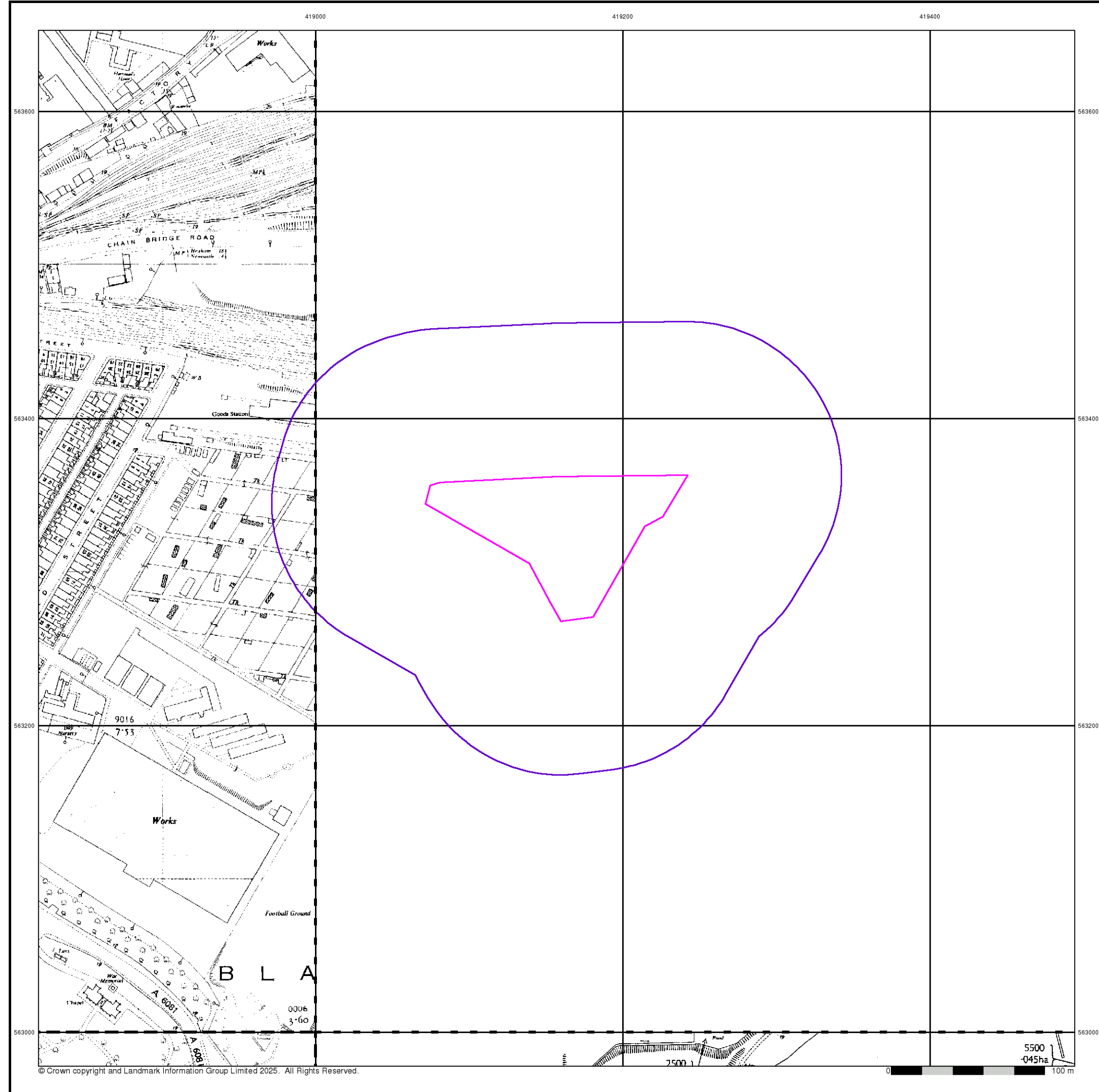
INFORMATION GROUP

Tel: 0844 844 9952  
Fax: 0844 844 9951  
Web: [www.envirocheck.co.uk](http://www.envirocheck.co.uk)

© Crown copyright and Landmark Information Group Limited 2025. All Rights Reserved.

A Landmark Information Group Service v50.0 18-Aug-2025 Page 13 of 24





# Envirocheck<sup>®</sup>

LANDMARK INFORMATION GROUP<sup>®</sup>

## Ordnance Survey Plan

**Published 1960 - 1971**

**Source map scale - 1:2,500**

The historical maps shown were reproduced from maps predominantly held at the scale adopted for England, Wales and Scotland in the 1840's. In 1854 the 1:2,500 scale was adopted for mapping urban areas and by 1896 it covered the whole of what were considered to be the cultivated parts of Great Britain. The published date given below is often some years later than the surveyed date. Before 1938, all OS maps were based on the Cassini Projection, with independent surveys of a single county or group of counties, giving rise to significant inaccuracies in outlying areas.

### Map Name(s) and Date(s)

NZ1863 1960 1:2,500	
NZ1862 1971 1:2,500	NZ1962 1971 1:2,500

### Historical Map - Segment A13

N

### Order Details

Order Number:	383649461_1_1
Customer Ref:	RR0000317379
National Grid Reference:	419160, 563330
Slice:	A
Site Area (Ha):	0.85
Search Buffer (m):	100

### Site Details

N W H Group, 1, Cowen Road, BLAYDON-ON-TYNE, NE21 5TW

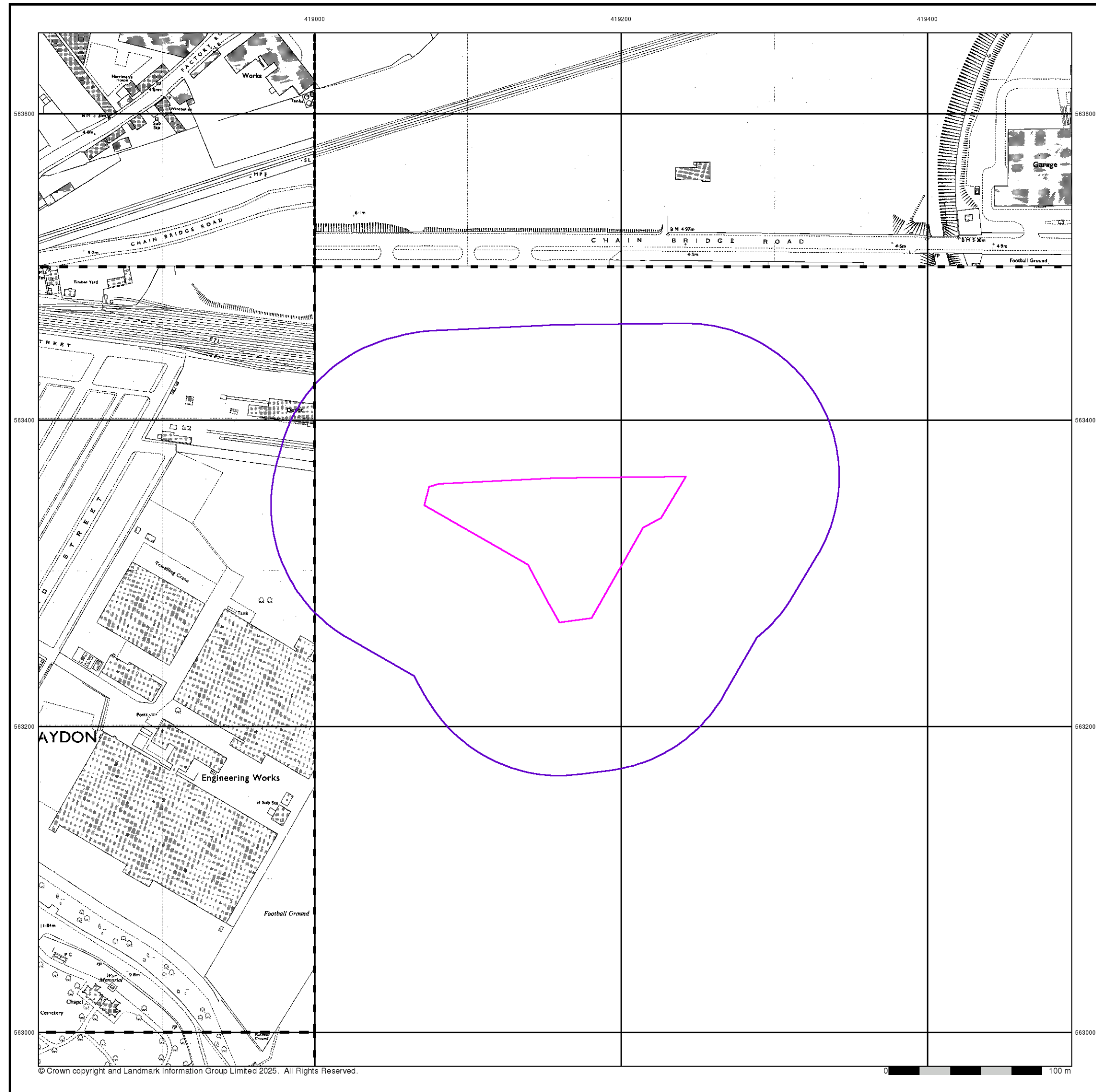
## Landmark<sup>®</sup>

INFORMATION GROUP

Tel: 0844 844 9952  
Fax: 0844 844 9951  
Web: [www.envirocheck.co.uk](http://www.envirocheck.co.uk)

A Landmark Information Group Service v50.0 18-Aug-2025 Page 14 of 24





# Envirocheck®

LANDMARK INFORMATION GROUP®

## Ordnance Survey Plan

**Published 1968 - 1975**

**Source map scale - 1:1,250**

The historical maps shown were reproduced from maps predominantly held at the scale adopted for England, Wales and Scotland in the 1840's. In 1854 the 1:2,500 scale was adopted for mapping urban areas and by 1896 it covered the whole of what were considered to be the cultivated parts of Great Britain. The published date given below is often some years later than the surveyed date. Before 1938, all OS maps were based on the Cassini Projection, with independent surveys of a single county or group of counties, giving rise to significant inaccuracies in outlying areas.

### Map Name(s) and Date(s)

NZ1863NE	NZ1963NW
1975	1970
1:1,250	1:1,250
NZ1863SE	
1969	
1:1,250	
NZ1862NE	
1968	
1:1,250	

### Historical Map - Segment A13

### Order Details

Order Number: 383649461\_1\_1  
 Customer Ref: RR0000317379  
 National Grid Reference: 419160, 563330  
 Slice: A  
 Site Area (Ha): 0.85  
 Search Buffer (m): 100

### Site Details

N W H Group, 1, Cowen Road, BLAYDON-ON-TYNE, NE21 5TW

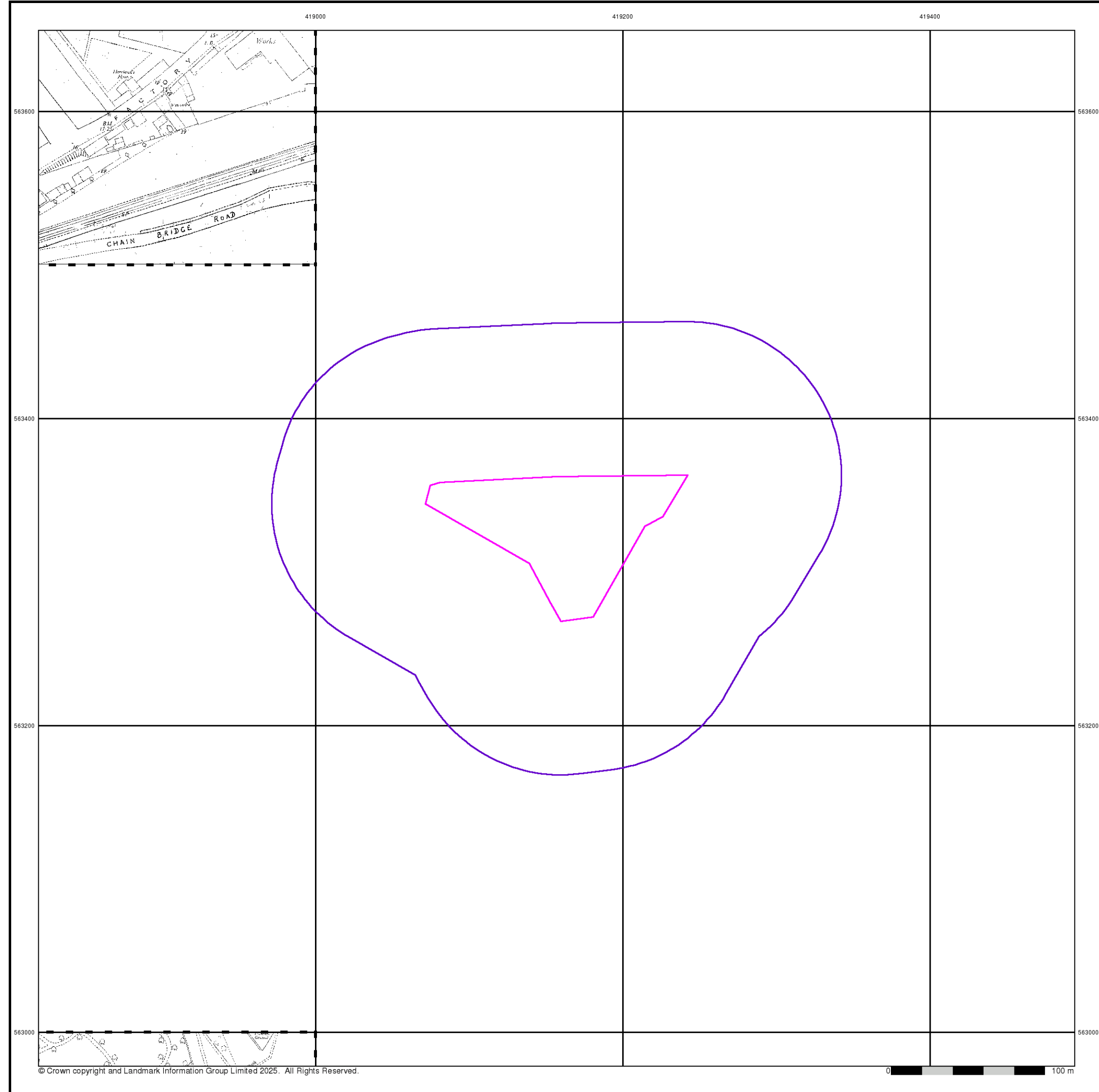
## Landmark®

INFORMATION GROUP

Tel: 0844 844 9952  
 Fax: 0844 844 9951  
 Web: [www.envirocheck.co.uk](http://www.envirocheck.co.uk)

A Landmark Information Group Service v50.0 18-Aug-2025 Page 15 of 24





# Envirocheck®

● LANDMARK INFORMATION GROUP®

## Supply of Unpublished Survey Information

### Published 1973 - 1974

### Source map scale - 1:1,250

SUSI maps (Supply of Unpublished Survey Information) were produced between 1972 and 1977, mainly for internal use at Ordnance Survey. These were more of a 'work-in-progress' plan as they showed updates of individual areas on a map. These maps were unpublished, and they do not represent a single moment in time. They were produced at both 1:2,500 and 1:1,250 scales.

#### Map Name(s) and Date(s)

NZ1863NE  
1974  
1:1,250

NZ1862NE  
1973  
1:1,250

#### Historical Map - Segment A13

N

North Arrow

#### Order Details

Order Number:	383649461_1_1
Customer Ref:	RR0000317379
National Grid Reference:	419160, 563330
Slice:	A
Site Area (Ha):	0.85
Search Buffer (m):	100

#### Site Details

N W H Group, 1, Cowen Road, BLAYDON-ON-TYNE, NE21 5TW

### Landmark®

● INFORMATION GROUP

Tel: 0844 844 9952  
Fax: 0844 844 9951  
Web: [www.envirocheck.co.uk](http://www.envirocheck.co.uk)

A Landmark Information Group Service v50.0 18-Aug-2025 Page 16 of 24





# Envirocheck<sup>®</sup>

LANDMARK INFORMATION GROUP<sup>®</sup>

## Ordnance Survey Plan

**Published 1974 - 1991**

**Source map scale - 1:1,250**

The historical maps shown were reproduced from maps predominantly held at the scale adopted for England, Wales and Scotland in the 1840's. In 1854 the 1:2,500 scale was adopted for mapping urban areas and by 1896 it covered the whole of what were considered to be the cultivated parts of Great Britain. The published date given below is often some years later than the surveyed date. Before 1938, all OS maps were based on the Cassini Projection, with independent surveys of a single county or group of counties, giving rise to significant inaccuracies in outlying areas.

### Map Name(s) and Date(s)

NZ1963NW  
1991  
1:1,250

NZ1863SE  
1981  
1:1,250

NZ1862NE  
1974  
1:1,250

### Historical Map - Segment A13

A21A22A23A24A25

A16A17A18A19A20

A11A12A13A14A15

A6A7A8A9A10

A1A2A3A4A5

### Order Details

Order Number:	383649461_1_1
Customer Ref:	RR0000317379
National Grid Reference:	419160, 563330
Slice:	A
Site Area (Ha):	0.85
Search Buffer (m):	100

### Site Details

N W H Group, 1, Cowen Road, BLAYDON-ON-TYNE, NE21 5TW

**Landmark<sup>®</sup>**  
INFORMATION GROUP

Tel: 0844 844 9952

Fax: 0844 844 9951

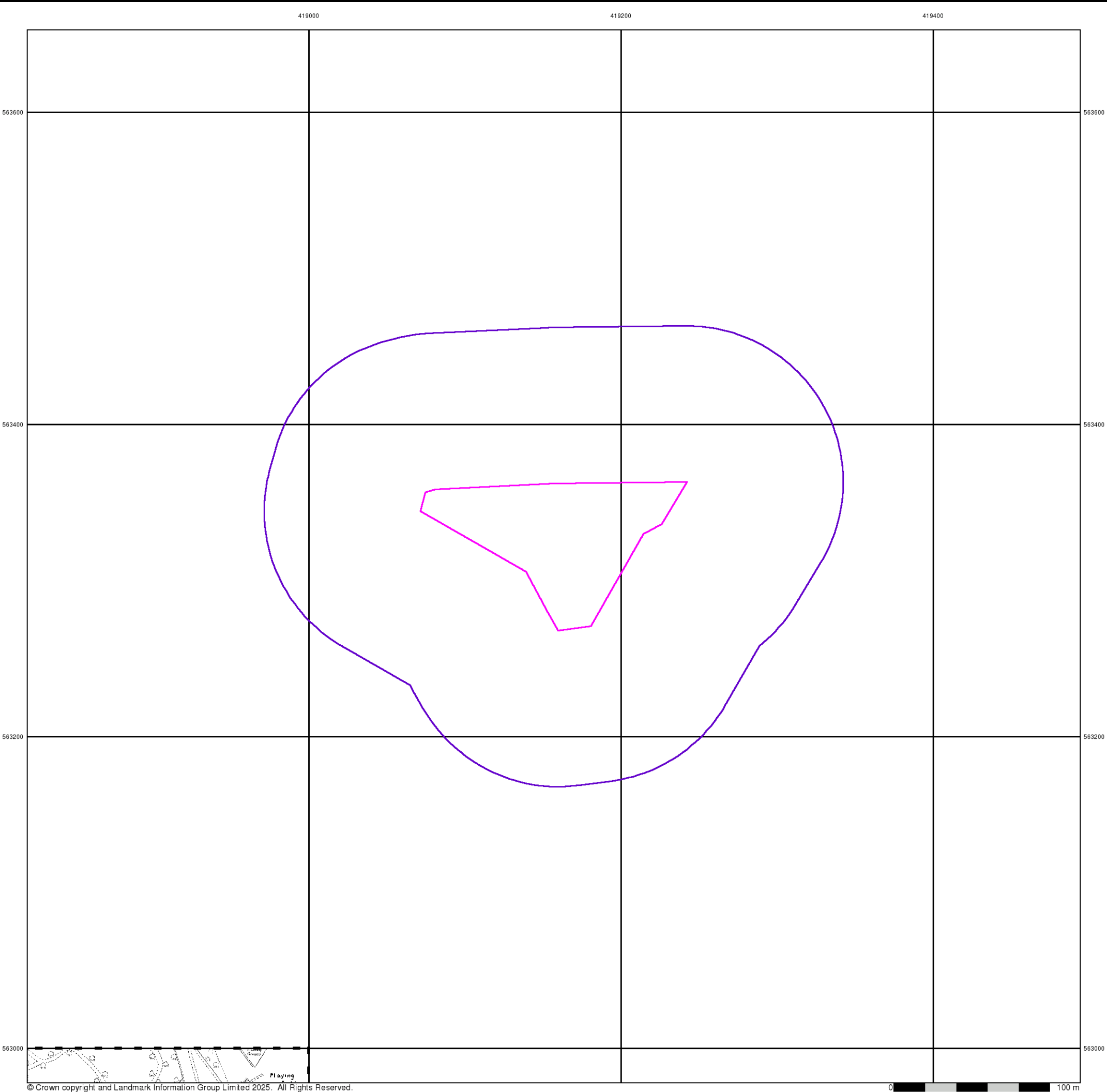
Web: [www.envirocheck.co.uk](http://www.envirocheck.co.uk)

A Landmark Information Group Service v50.0

18-Aug-2025

Page 17 of 24





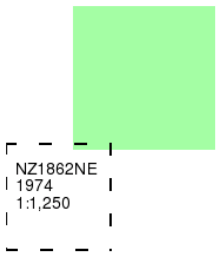
Supply of Unpublished Survey Information

Published 1974

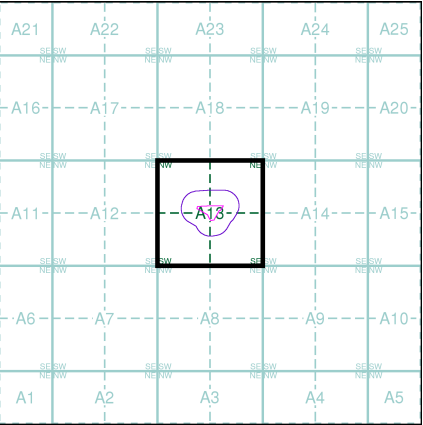
Source map scale - 1:1,250

SUSI maps (Supply of Unpublished Survey Information) were produced between 1972 and 1977, mainly for internal use at Ordnance Survey. These were more of a 'work-in-progress' plan as they showed updates of individual areas on a map. These maps were unpublished, and they do not represent a single moment in time. They were produced at both 1:2,500 and 1:1,250 scales.

Map Name(s) and Date(s)



Historical Map - Segment A13



Order Details

Order Number: 383649461\_1\_1  
Customer Ref: RR0000317379  
National Grid Reference: 419160, 563330  
Slice: A  
Site Area (Ha): 0.85  
Search Buffer (m): 100

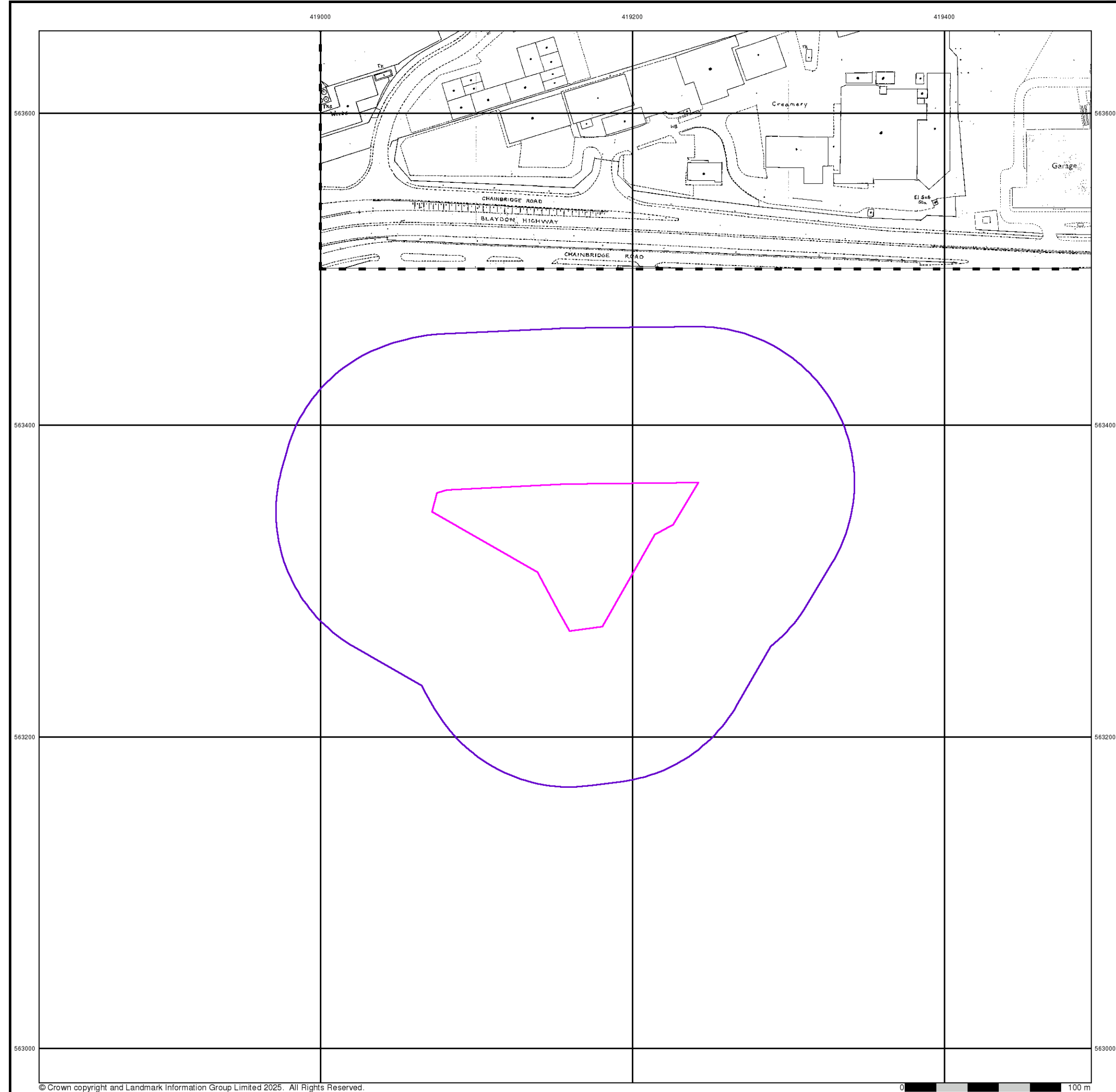
Site Details

N W H Group, 1, Cowen Road, BLAYDON-ON-TYNE, NE21 5TW









© Crown copyright and Landmark Information Group Limited 2025. All Rights Reserved.

# Envirocheck®

LANDMARK INFORMATION GROUP®

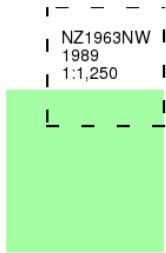
## Additional SIMs

Published 1989

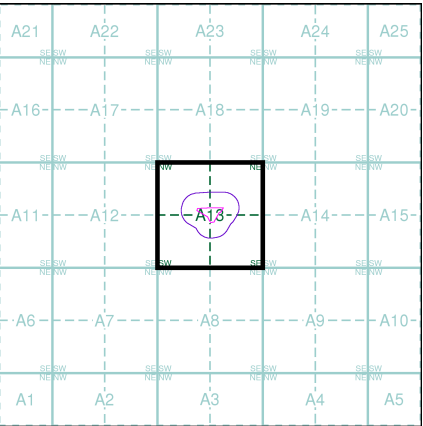
Source map scale - 1:1,250

The SIM cards (Ordnance Survey's 'Survey of Information on Microfilm') are further, minor editions of mapping which were produced and published in between the main editions as an area was updated. They date from 1947 to 1994, and contain detailed information on buildings, roads and land-use. These maps were produced at both 1:2,500 and 1:1,250 scales.

## Map Name(s) and Date(s)



## Historical Map - Segment A13



## Order Details

Order Number: 383649461\_1\_1  
Customer Ref: RR0000317379  
National Grid Reference: 419160, 563330  
Slice: A  
Site Area (Ha): 0.85  
Search Buffer (m): 100

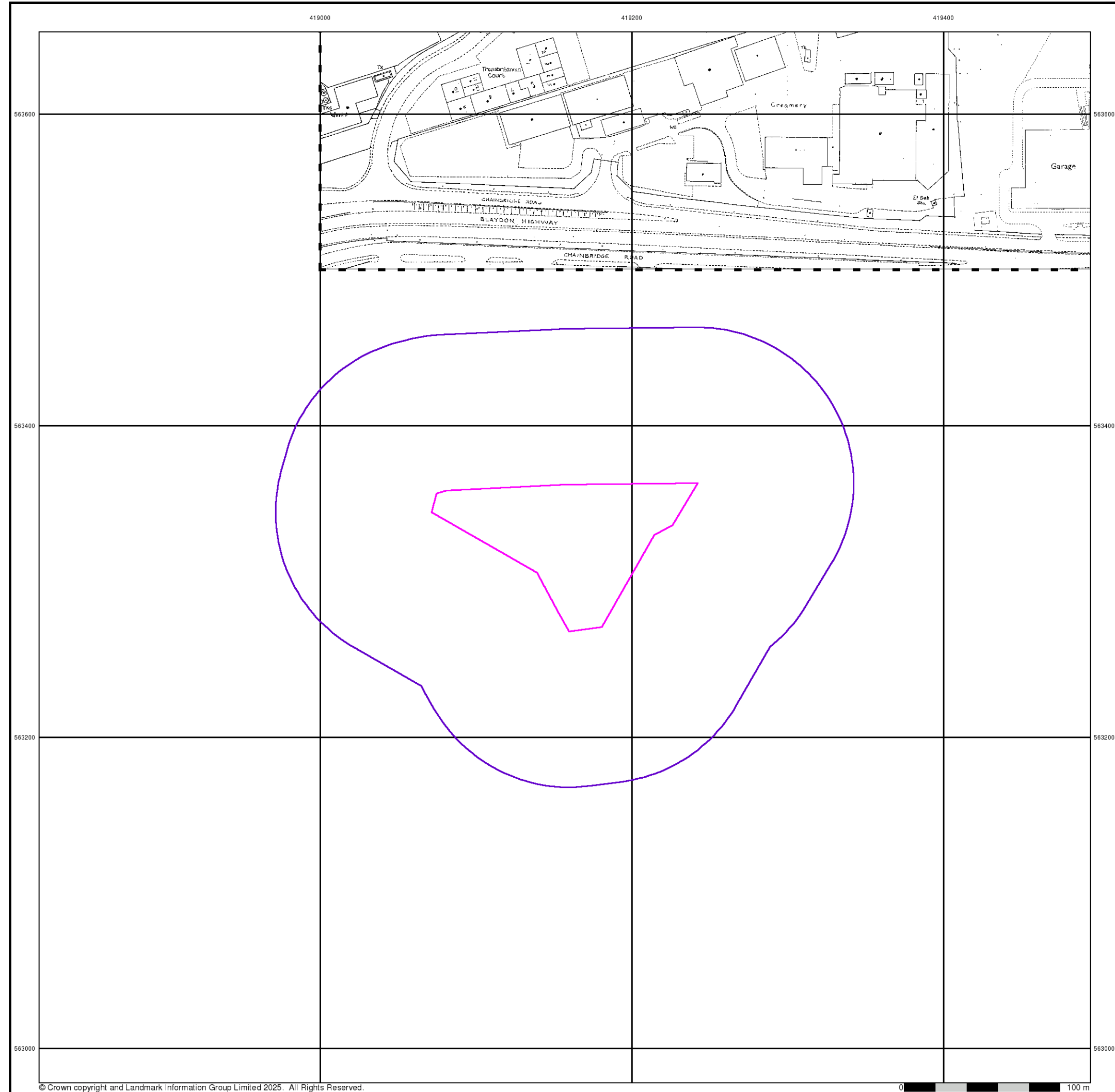
## Site Details

N W H Group, 1, Cowen Road, BLAYDON-ON-TYNE, NE21 5TW

**Landmark®**  
INFORMATION GROUP

Tel: 0844 844 9952  
Fax: 0844 844 9951  
Web: www.envirocheck.co.uk





© Crown copyright and Landmark Information Group Limited 2025. All Rights Reserved.

# Envirocheck®

LANDMARK INFORMATION GROUP®

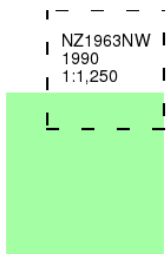
## Additional SIMs

Published 1990

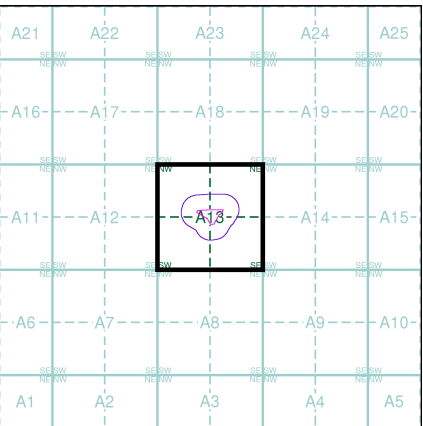
Source map scale - 1:1,250

The SIM cards (Ordnance Survey's 'Survey of Information on Microfilm') are further, minor editions of mapping which were produced and published in between the main editions as an area was updated. They date from 1947 to 1994, and contain detailed information on buildings, roads and land-use. These maps were produced at both 1:2,500 and 1:1,250 scales.

## Map Name(s) and Date(s)



## Historical Map - Segment A13



## Order Details

Order Number: 383649461\_1\_1  
Customer Ref: RR0000317379  
National Grid Reference: 419160, 563330  
Slice: A  
Site Area (Ha): 0.85  
Search Buffer (m): 100

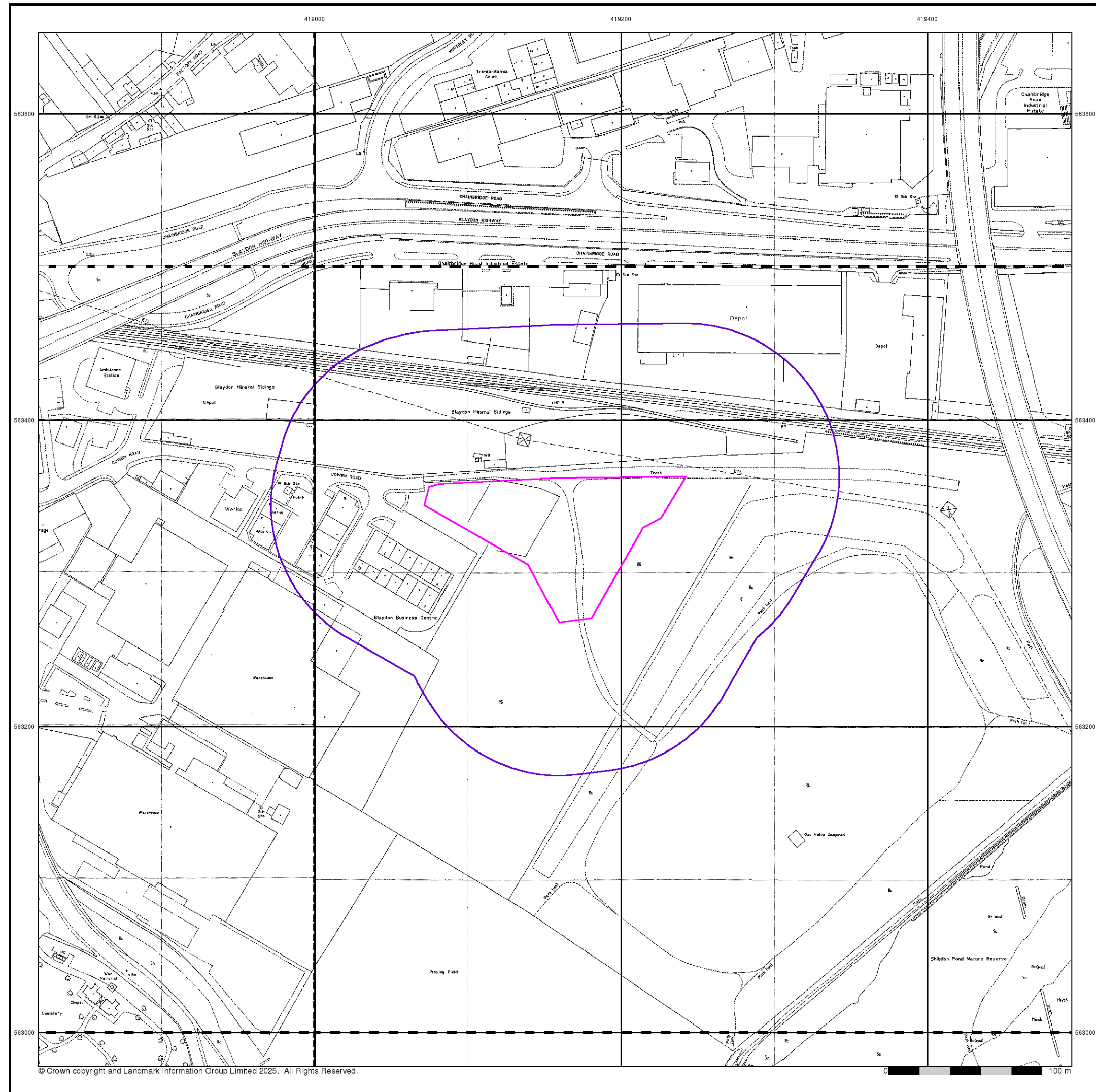
## Site Details

N W H Group, 1, Cowen Road, BLAYDON-ON-TYNE, NE21 5TW

**Landmark®**  
INFORMATION GROUP

Tel: 0844 844 9952  
Fax: 0844 844 9951  
Web: www.envirocheck.co.uk





# Envirocheck®

LANDMARK INFORMATION GROUP®

## Large-Scale National Grid Data

**Published 1993**

**Source map scale - 1:1,250**

'Large Scale National Grid Data' superseded SIM cards (Ordnance Survey's 'Survey of Information on Microfilm') in 1992, and continued to be produced until 1999. These maps were the fore-runners of digital mapping and so provide detailed information on houses and roads, but tend to show less topographic features such as vegetation. These maps were produced at both 1:2,500 and 1:1,250 scales.

### Map Name(s) and Date(s)

NZ1863N	NZ1963NW
1993	1993
1:1,250	1:1,250

NZ1863S	NZ1963SW
1993	1993
1:1,250	1:1,250

NZ1862N	NZ1962NW
1993	1993
1:1,250	1:1,250

### Historical Map - Segment A13

### Order Details

Order Number: 383649461\_1\_1  
Customer Ref: RR0000317379  
National Grid Reference: 419160, 563330  
Slice: A  
Site Area (Ha): 0.85  
Search Buffer (m): 100

### Site Details

N W H Group, 1, Cowen Road, BLAYDON-ON-TYNE, NE21 5TW

## Landmark®

INFORMATION GROUP

Tel: 0844 844 9952  
Fax: 0844 844 9951  
Web: [www.envirocheck.co.uk](http://www.envirocheck.co.uk)

© Crown copyright and Landmark Information Group Limited 2025. All Rights Reserved.

0 100 m

A Landmark Information Group Service v50.0 18-Aug-2025 Page 22 of 24





## Published 1996

'Large Scale National Grid Data' superseded SIM cards (Ordnance Survey's 'Survey of Information on Microfilm') in 1992, and continued to be produced until 1999. These maps were the fore-runners of digital mapping and so provide detailed information on houses and roads, but tend to show less topographic features such as vegetation. These maps were produced at both 1:2,500 and 1:1,250 scales.

NZ1863NE  
1996  
1:1,250

A 5x5 grid of points labeled A1 through A25. The grid is defined by dashed lines. A 3x3 subgrid is highlighted with a thick black border, and the center point A13 is circled with a purple line.



Order Number: 383649461\_1\_1  
Customer Ref: RR0000317379  
National Grid Reference: 419160, 563330  
Slice: A  
Site Area (Ha): 0.85  
Search Buffer (m): 100

N W H Group, 1, Cowen Road, BLAYDON-ON-TYNE, NE21 5TW

**Landmark®**  
INFORMATION GROUP

Tel: 0844 844 9952  
Fax: 0844 844 9951  
Web: [www.envirocheck.co.uk](http://www.envirocheck.co.uk)





© Copyright Getmapping plc

0 100 m

# Envirocheck®

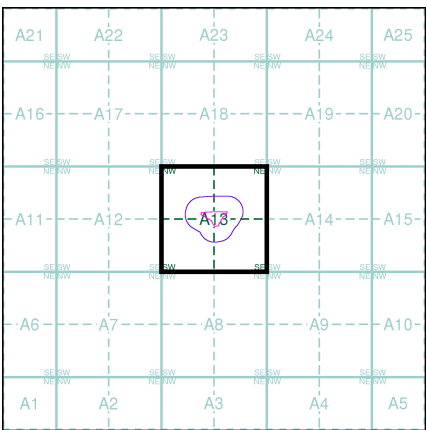
LANDMARK INFORMATION GROUP®

## Historical Aerial Photography

Published 2000

This aerial photography was produced by Getmapping, these vertical aerial photographs provide a seamless, full colour survey of the whole of Great Britain

### Historical Aerial Photography - Segment A13



### Order Details

Order Number: 383649461\_1\_1  
Customer Ref: RR0000317379  
National Grid Reference: 419160, 563330  
Slice: A  
Site Area (Ha): 0.85  
Search Buffer (m): 100

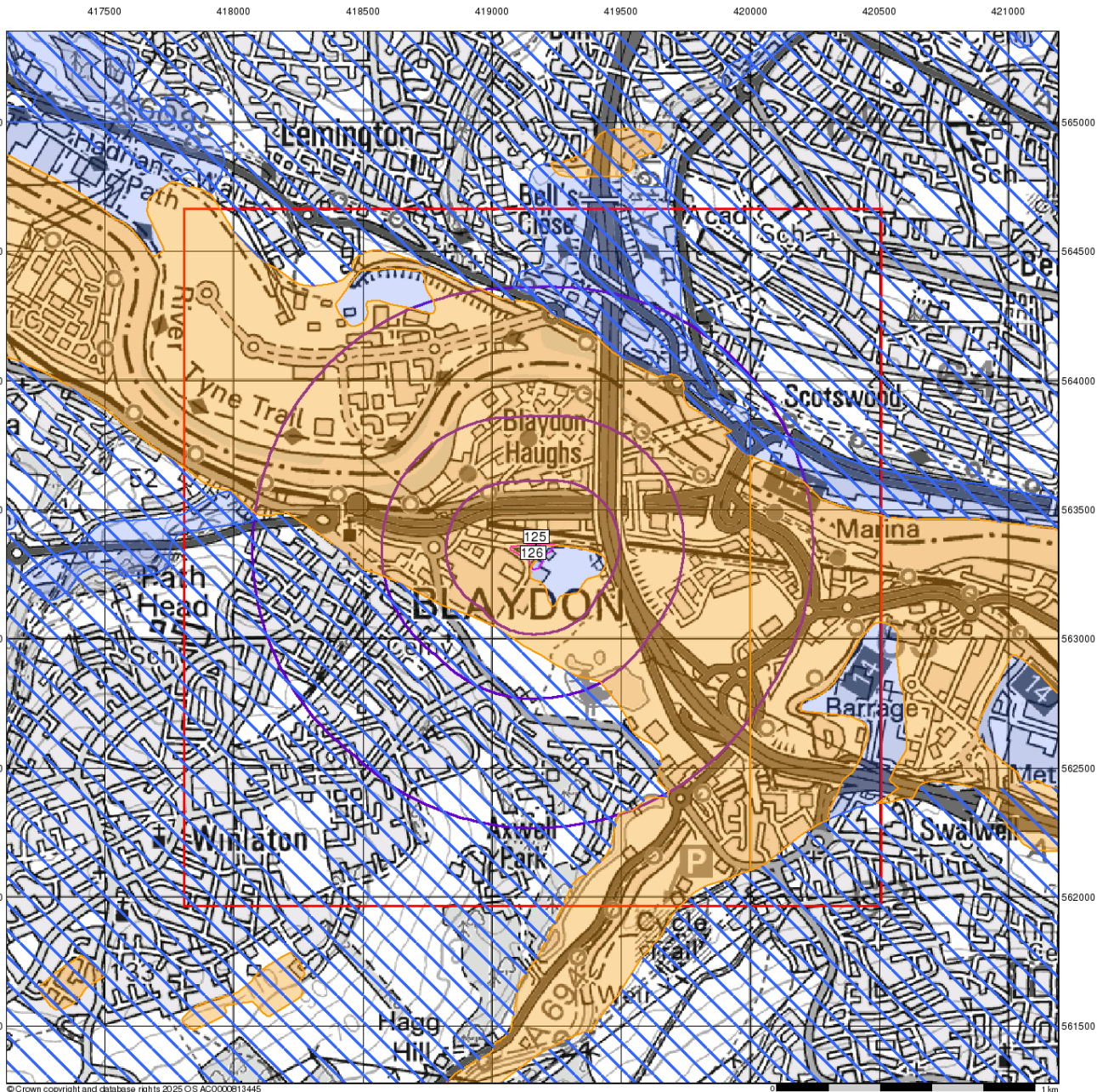
### Site Details

N W H Group, 1, Cowen Road, BLAYDON-ON-TYNE, NE21 5TW

**Landmark®**  
LANDMARK INFORMATION GROUP

Tel: 0844 844 9952  
Fax: 0844 844 9951  
Web: [www.envirocheck.co.uk](http://www.envirocheck.co.uk)





© Crown copyright and database rights 2025 OS AC0000613445

# Envirocheck<sup>®</sup>

LANDMARK INFORMATION GROUP<sup>®</sup>

## Ground Stability Data (1:50,000)

### General

- Specified Site
- Specified Buffer(s)
- Bearing Reference Point
- Slice
- Map ID

### Potential for Compressible Ground Stability Hazards

- High
- Moderate
- Low
- Very Low

### Potential for Collapsible Ground Stability Hazards

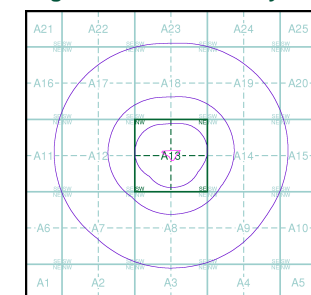
- High
- Moderate
- Low
- Very Low

### Brine Pumping and Salt Mining

- Brine Pumping Related Feature
- Salt Mining Related Feature

- | Point                         | Polygon |
|-------------------------------|---------|
| Brine Pumping Related Feature |         |
| Salt Mining Related Feature   |         |

### Mining and Ground Stability - Slice A



### Order Details

Order Number: 383649461\_1\_1  
Customer Ref: RR0000317379  
National Grid Reference: 419160, 563330  
Slice: A  
Site Area (Ha): 0.85  
Search Buffer (m): 1000

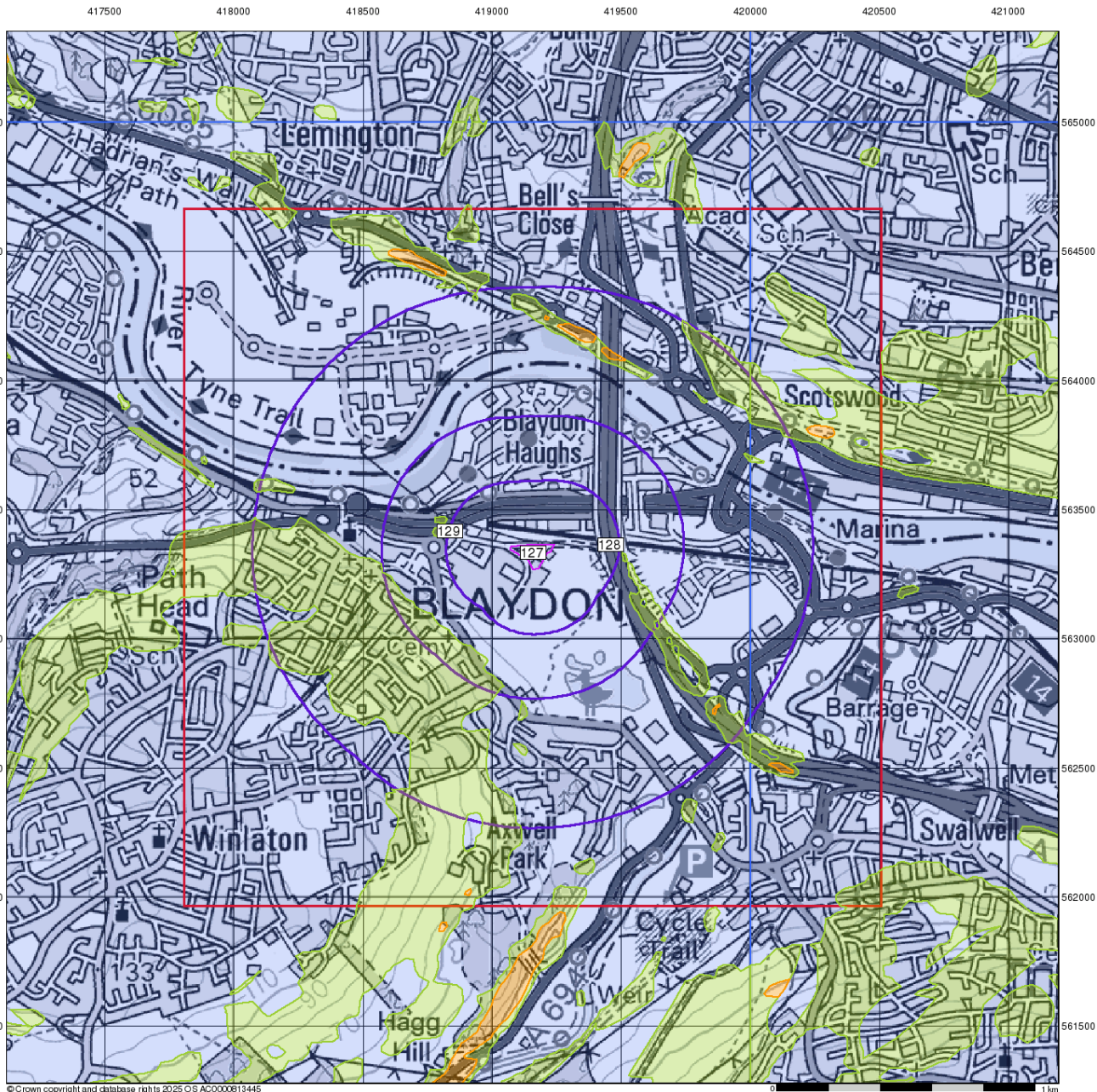
### Site Details

N W H Group, 1, Cowen Road, BLAYDON-ON-TYNE, NE21 5TW

Landmark<sup>®</sup>  
INFORMATION GROUP

Tel: 0844 844 9952  
Fax: 0844 844 9951  
Web: www.envirocheck.co.uk





© Crown copyright and database rights 2025 OS AC0000613445

# Envirocheck<sup>®</sup>

LANDMARK INFORMATION GROUP<sup>®</sup>

## Ground Stability Data (1:50,000)

### General

- Specified Site
- Specified Buffer(s)
- Bearing Reference Point
- Slice
- Map ID

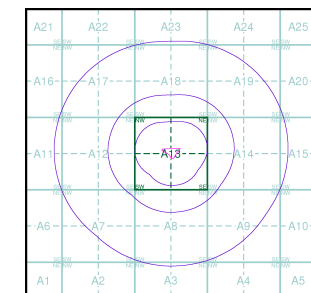
### Potential for Landslide Ground Stability Hazards

- High
- Moderate
- Low
- Very Low

### Potential for Ground Dissolution Stability Hazards

- High
- Moderate
- Low
- Very Low

### Mining and Ground Stability - Slice A



### Order Details

Order Number: 383649461\_1\_1  
Customer Ref: RR0000317379  
National Grid Reference: 419160, 563330  
Slice: A  
Site Area (Ha): 0.85  
Search Buffer (m): 1000

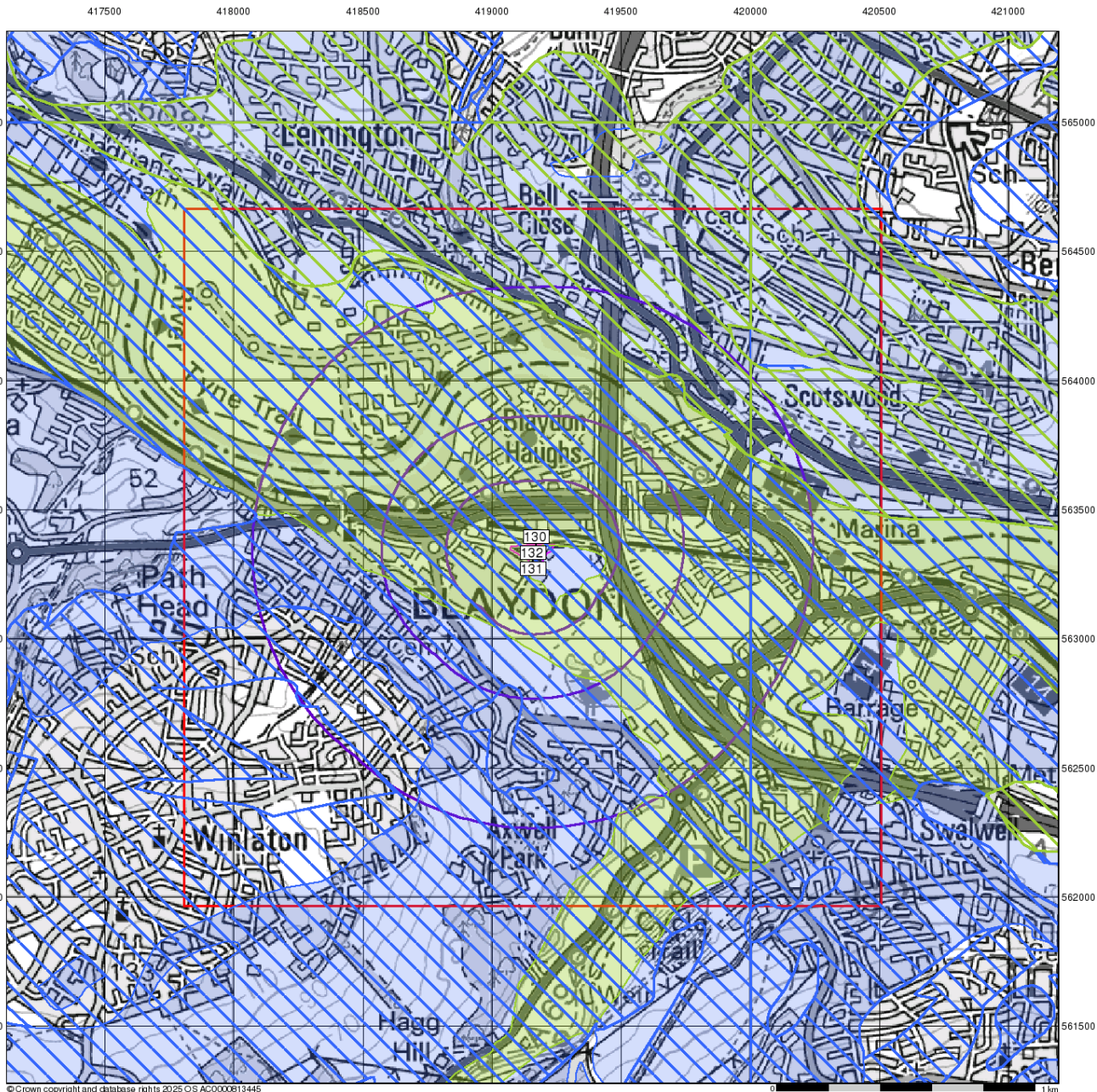
### Site Details

N W H Group, 1, Cowen Road, BLAYDON-ON-TYNE, NE21 5TW

Landmark<sup>®</sup>  
INFORMATION GROUP

Tel: 0844 844 9952  
Fax: 0844 844 9951  
Web: www.envirocheck.co.uk





© Crown copyright and database rights 2025 OS AC0000613445

# Envirocheck<sup>®</sup>

LANDMARK INFORMATION GROUP<sup>®</sup>

## Ground Stability Data (1:50,000)

### General

- Specified Site
- Specified Buffer(s)
- Bearing Reference Point
- Slice
- Map ID

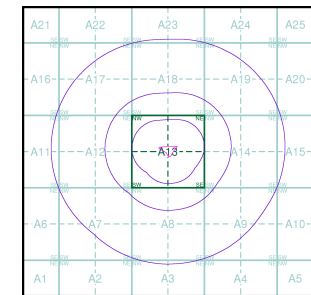
### Potential for Running Sand Ground Stability Hazards

- High
- Moderate
- Low
- Very Low

### Potential for Shrinking or Swelling Clay Ground Stability Hazards

- High
- Moderate
- Low
- Very Low

### Mining and Ground Stability - Slice A



### Order Details

Order Number: 383649461\_1\_1  
Customer Ref: RR0000317379  
National Grid Reference: 419160, 563330  
Slice: A  
Site Area (Ha): 0.85  
Search Buffer (m): 1000

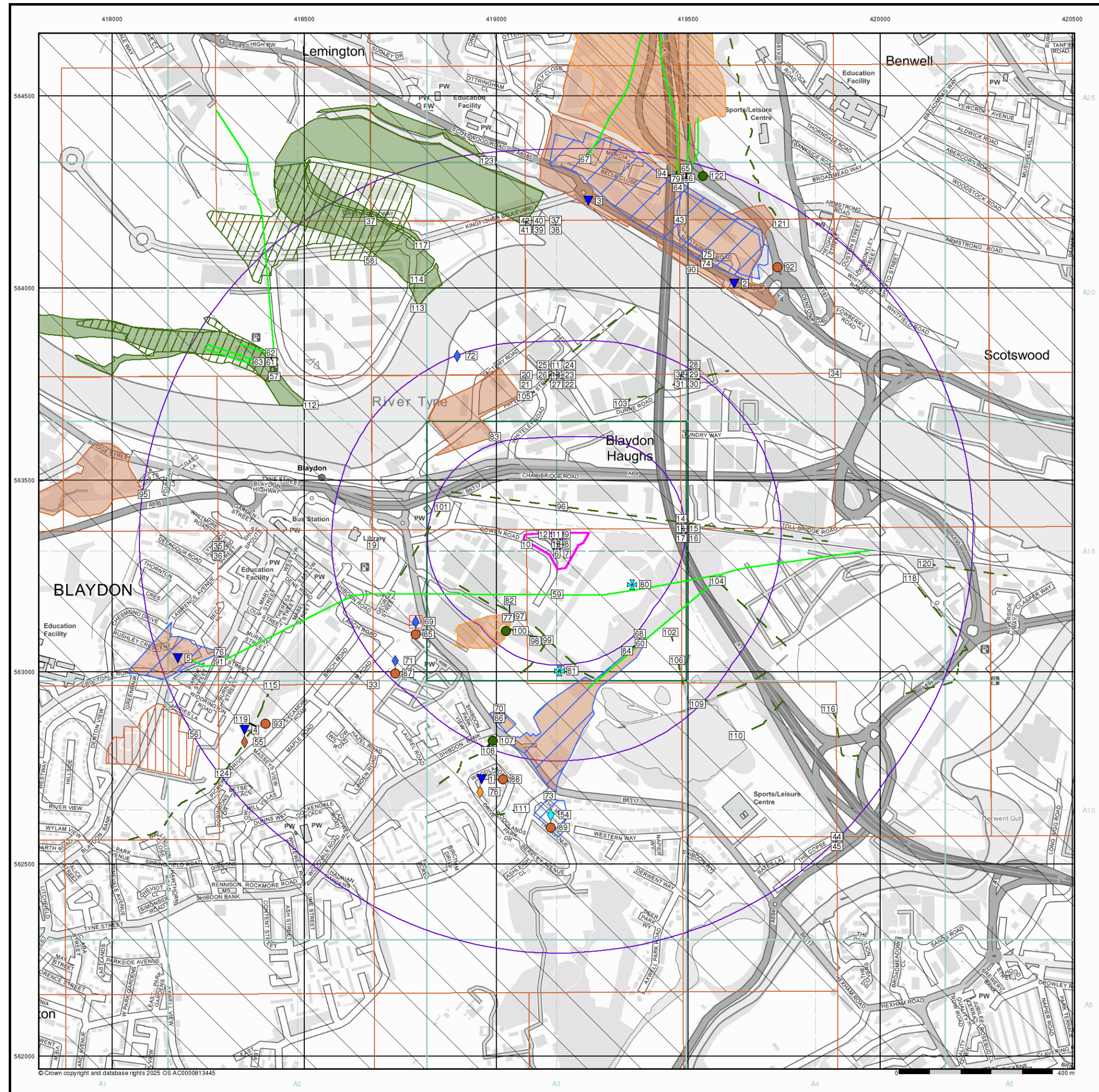
### Site Details

N W H Group, 1, Cowen Road, BLAYDON-ON-TYNE, NE21 5TW

**Landmark<sup>®</sup>**  
INFORMATION GROUP

Tel: 0844 844 9952  
Fax: 0844 844 9951  
Web: www.envirocheck.co.uk





# Envirocheck®

● LANDMARK INFORMATION GROUP®

## Historical Land Use Information (1:10,000)

### General

Specified Site Specified Buffer(s) X Bearing Reference Point Map ID

Several of Type at Location

### Potentially Contaminative Industrial Uses (Past Land Uses - Mining)

	Point	Line	Polygon
Air Shafts	◆	—	▨
Disturbed Ground	◆	—	▨
General Quarrying	◆	—	▨
Heap, unknown constituents	◆	—	▨
Mineral Railway	◆	—	▨
Mining and Quarrying General	◆	—	▨
Mining of Coal & Lignite	◆	—	▨
Quarrying of Sand and Clay, Operation of Sand and Gravel Pits	◆	—	▨

### Historical Land Use

	Point	Line	Polygon
Potentially Infilled Land (Non-Water)	●	---	▨
Potentially Infilled Land (Water)	●	---	▨
Former Marsh	✕		

### Mining Data

▨ Potential Mining Area

▼ BGS Recorded Mineral Site

### Mining and Ground Stability - Slice A

### Order Details

Order Number: 383649461\_1\_1  
Customer Ref: RR0000317379  
National Grid Reference: 419160, 563330  
Slice: A  
Site Area (Ha): 0.85  
Search Buffer (m): 1000

### Site Details

N W H Group, 1, Cowen Road, BLAYDON-ON-TYNE, NE21 5TW

## Landmark®

● LANDMARK INFORMATION GROUP

Tel: 0844 844 9952  
Fax: 0844 844 9951  
Web: [www.envirocheck.co.uk](http://www.envirocheck.co.uk)

A Landmark Information Group Service v50.0 18-Aug-2025 Page 1 of 1



## Envirocheck<sup>®</sup> Report:

### Mining and Ground Stability Datasheet

#### Order Details:

**Order Number:**

383649461\_1\_1

**Customer Reference:**

RR0000317379

**National Grid Reference:**

419160, 563330

**Slice:**

A

**Site Area (Ha):**

0.85

**Search Buffer (m):**

1000

#### Site Details:

N W H Group, 1  
Cowen Road  
BLAYDON-ON-TYNE  
NE21 5TW

#### Client Details:

Mr Willetts  
Suez Recycling & Recovery UK Ltd  
Sevenside Energy Recovery Centre  
Severn Road  
Hallen  
South Gloucestershire  
BS10 7GB



Report Section and Details	Page Number
<b>Summary</b>	-
<p>The Summary section provides an overview of the data contained within the report, detailing the number of data set features or the existence of a data set in relation to the buffer selected.</p> <p>For ease of reference, the report is broken down into 4 sections of data; Mining and Natural Cavities Data, Historical Land Use Information (1:2,500), Historical Land Use Information (1:10,000) and Ground Stability Data (1:50,000).</p>	
<b>Mining and Natural Cavities Data</b>	<b>1</b>
<p>The Mining and Natural Cavities Data section features data sets related to the existence of mining areas and their potential hazards; and details of naturally formed cavities.</p> <p>Data sets within this section are not plotted, with the exception of BGS Recorded Mineral Sites and Potential Mining Areas which feature on the Historical Land Use Information (1:10,000) map.</p>	
<b>Historical Land Use Information (1:2,500)</b>	<b>10</b>
<p>The Historical Land Use Information (1:2,500) section contains data captured from analysis carried out by Landmark of 1:1,250 and 1:2,500 scale historical Ordnance Survey mapping, identifying areas where, historically, the land uses were potentially contaminative.</p> <p>For the purpose of this Envirocheck module, only historical data relating to mining and ground stability has been included and plotted on the corresponding Historical Land Use Information (1:2,500) map. This section also includes the Subterranean Features data set, which details various man-made and man-used underground spaces obtained from the Subterranea Britannica society.</p>	
<b>Historical Land Use Information (1:10,000)</b>	<b>11</b>
<p>The Historical Land Use (1:10,000) section covers data captured from the systematic analysis carried out by Landmark of 1:10, 560 and 1:10,000 scale historical Ordnance Survey mapping dating back to the mid-19th century, identifying potentially contaminative past industrial land uses.</p> <p>For the purpose of this Envirocheck module, only data relating to mining and ground stability has been included and plotted on the accompanying Historical Land Use Information (1:10,000) map.</p>	
<b>Ground Stability Data (1:50,000)</b>	<b>15</b>
<p>The Ground Stability (1:50,000) section includes the BGS Geosure data suite, reporting features to 250m and plotted onto 3 separate maps. Also reported is brine subsidence, brine mining and salt mining data sets, of which Brine Pumping and Salt Mining Related Features are plotted, and subsidence insurance claims and insurance investigations data, which is not plotted.</p>	
<b>Historical Map List</b>	<b>16</b>
<p>The Historical Map List section details the historical mapping that has been analysed for your site, in relation to the Historical Land Use Information sections.</p>	
<b>Data Currency</b>	<b>17</b>
<b>Data Suppliers</b>	<b>18</b>
<b>Useful Contacts</b>	<b>19</b>

### Copyright Notice

© Landmark Information Group Limited 2025. The Copyright on the information and data and its format as contained in this Envirocheck® Report ("Report") is the property of Landmark Information Group Limited ("Landmark") and several other Data Providers, including (but not limited to) Ordnance Survey, British Geological Survey, and the Environment Agency/Natural Resources Wales, and must not be reproduced in whole or in part by photocopying or any other method. The Report is supplied under Landmark's Terms and Conditions accepted by the Customer. A copy of Landmark's Terms and Conditions can be found with the Index Map for this report. Additional copies of the Report may be obtained from Landmark, subject to Landmark's charges in force from time to time. The Copyright, design rights and any other intellectual rights shall remain the exclusive property of Landmark and/or other Data providers, whose Copyright material has been included in this Report.

© Copyright Stantec UK Limited. All rights reserved.

The brine subsidence data relating to the Droitwich area as provided in this report is derived from JPB studies and physical monitoring undertaken annually over more than 35 years. For more detailed interpretation contact enquiries@jpb.co.uk. JPB retain the copyright and intellectual rights to this data and accept no liability for any loss or damage, including in direct or consequential loss, arising from the use of this data.

The Mining Instability data was obtained on licence from Ove Arup & Partners Limited (for further information, contact mining.review@arup.com). No reproduction or further use of such Data is to be made without the prior written consent of Ove Arup & Partners Limited. The supplied Mining Instability data is derived from publicly available records and other third party sources and neither Ove Arup & Partners nor Landmark warrant the accuracy or completeness of such information or data.

### Report Version v53.0



Data Type	Page Number	On Site	0 to 250m	251 to 500m	501 to 1000m
<b>Mining and Natural Cavities Data</b>					
BGS Recorded Mineral Sites	pg 1				5
Coal Mining Affected Areas	pg 1	Yes	n/a	n/a	n/a
Man Made Mining Cavities	pg 1				1
Mining Instability	pg 2	Yes	n/a	n/a	n/a
Natural Cavities					
Non Coal Mining Areas of Great Britain				n/a	n/a
Potential Mining Areas	pg 2	8	5	14	13
<b>Historical Land Use Information (1:2,500)</b>					
Extractive Industries or Potential Excavations from 1855-1909 (100m)	pg 10		1	n/a	n/a
Extractive Industries or Potential Excavations from 1893-1915 (100m)	pg 10		1	n/a	n/a
Extractive Industries or Potential Excavations from 1906-1937 (100m)	pg 10		1	n/a	n/a
Extractive Industries or Potential Excavations from 1924-1949 (100m)	pg 10		2	n/a	n/a
Extractive Industries or Potential Excavations from 1950-1980 (100m)	pg 10		3	n/a	n/a
Subterranean Features (100m)				n/a	n/a
<b>Historical Land Use Information (1:10,000)</b>					
Air Shafts	pg 11				1
Disturbed Ground					
General Quarrying	pg 11				2
Heap, unknown constituents	pg 11				2
Mineral Railway	pg 11		1	1	7
Mining & quarrying general					
Mining of coal & lignite	pg 11			6	4
Quarrying of sand & clay, operation of sand & gravel pits	pg 12		1		2
Former Marshes	pg 12		1	1	
Potentially Infilled Land (Non-Water)	pg 12		1	5	8
Potentially Infilled Land (Water)	pg 13		6	8	15
<b>Ground Stability Data (1:50,000)</b>					
CBSCB Compensation District			n/a	n/a	n/a
Brine Pumping Related Features					
Brine Subsidence Solution Area					
Potential for Collapsible Ground Stability Hazards	pg 15	Yes		n/a	n/a
Potential for Compressible Ground Stability Hazards	pg 15	Yes		n/a	n/a
Potential for Ground Dissolution Stability Hazards	pg 15	Yes		n/a	n/a
Potential for Landslide Ground Stability Hazards	pg 15	Yes	Yes	n/a	n/a
Potential for Running Sand Ground Stability Hazards	pg 15	Yes		n/a	n/a
Potential for Shrinking or Swelling Clay Ground Stability Hazards	pg 15	Yes		n/a	n/a
Salt Mining Related Features					



Report Version v53.0



Map ID	Details	Quadrant Reference (Compass Direction)	Estimated Distance From Site	Contact	NGR
1	<b>BGS Recorded Mineral Sites</b> Site Name: Shibdon Bank Sand Pit Location: Blaydon, Tyne And Wear Source: British Geological Survey, National Geoscience Information Service Reference: 128322 Type: Opencast <b>Status: Ceased</b> Operator: Unknown Operator Operator Location: Not Supplied Periodic Type: Quaternary Geology: Glaciofluvial Deposits, Devensian Commodity: Sand Positional Accuracy: Located by supplier to within 10m	A8NW (S)	579	1	418961 562725
2	<b>BGS Recorded Mineral Sites</b> Site Name: Montague Fire Brick Works Location: Scotswood, Newcastle Upon Tyne, Tyne And Wear Source: British Geological Survey, National Geoscience Information Service Reference: 95941 Type: Underground <b>Status: Ceased</b> Operator: Unknown Operator Operator Location: Not Supplied Periodic Type: Carboniferous Geology: Pennine Middle Coal Measures Formation Commodity: Fireclay Positional Accuracy: Located by supplier to within 10m	A19NW (NE)	754	1	419619 564016
3	<b>BGS Recorded Mineral Sites</b> Site Name: Scotswood Fire Brick Works Location: Scotswood, Newcastle Upon Tyne, Tyne And Wear Source: British Geological Survey, National Geoscience Information Service Reference: 95940 Type: Underground <b>Status: Ceased</b> Operator: Unknown Operator Operator Location: Not Supplied Periodic Type: Carboniferous Geology: Pennine Middle Coal Measures Formation Commodity: Fireclay Positional Accuracy: Located by supplier to within 10m	A18NE (N)	869	1	419239 564232
4	<b>BGS Recorded Mineral Sites</b> Site Name: Shibdon Dene Quarry Location: Blaydon Burn, Blaydon, Tyne And Wear Source: British Geological Survey, National Geoscience Information Service Reference: 95919 Type: Opencast <b>Status: Ceased</b> Operator: Unknown Operator Operator Location: Not Supplied Periodic Type: Carboniferous Geology: Pennine Middle Coal Measures Formation Commodity: Sandstone Positional Accuracy: Located by supplier to within 10m	A7NW (SW)	878	1	418344 562854
5	<b>BGS Recorded Mineral Sites</b> Site Name: Blaydon Main Colliery Location: Blaydon, Tyne And Wear Source: British Geological Survey, National Geoscience Information Service Reference: 19124 Type: Underground <b>Status: Ceased</b> Operator: Unknown Operator Operator Location: Not Supplied Periodic Type: Carboniferous Geology: Pennine Middle Coal Measures Formation Commodity: Coal - Deep Positional Accuracy: Located by supplier to within 10m	A12SW (W)	952	1	418170 563040
	<b>Coal Mining Affected Areas</b> Description: In an area which may be affected by coal mining activity. It is recommended that a coal mining report is obtained from the Coal Authority. Contact details are included in the Useful Contacts section of this report.	A13NE (NE)	0	2	419158 563333
	<b>Man Made Mining Cavities</b> Cavity Type: Not supplied Commodity: Clay Solid Geology Detail: No Details Superficial Geology Detail: No Details	A19NW (NE)	731	3	419600 564000



Map ID	Details	Quadrant Reference (Compass Direction)	Estimated Distance From Site	Contact	NGR
	<b>Mining Instability</b> Mining Evidence: Inconclusive Coal Mining Source: Ove Arup & Partners Boundary Quality: As Supplied	A13NE (NE)	0	3	419158 563333
	<b>Non Coal Mining Areas of Great Britain</b> No Hazard				
6	<b>Potential Mining Areas</b> Name: Blaydon Main Ceased Operation: 1921 Commodity: Coal; Three Quarter; Five Quarter; Townley; Brockwell; Hodge Reference: 7302 Alternate Bog Name/Mine: Content Alternate Edward Name/Mine: Furnace Alternate Hazard Name/Mine: Margaret Alternate Mary Name/Mine: Milner Alternate Quarry Name/Mine: Speculation Alternate Spotties Name/Mine: Stella Alternate Not Supplied	A13NE (NE)	0	4	419158 563333
7	<b>Potential Mining Areas</b> Name: Blaydon Main Ceased Operation: Not Supplied Commodity: Coal; Stone Reference: Not Supplied Alternate Content Name/Mine: Cuddy Alternate Hazard Name/Mine: Margaret Alternate Mary Name/Mine: Speculation Alternate G.B. and T.E. Forster, 3 Eldon Square, Newcastle-on-Tyne.	A13NE (NE)	0	4	419158 563333
8	<b>Potential Mining Areas</b> Name: Blaydon Main Ceased Operation: Not Supplied Commodity: Coal; Hodge Reference: Not Supplied Alternate Content Name/Mine: Cuddy Alternate Hazard Name/Mine: Margaret Alternate Mary Name/Mine: Speculation Alternate Spotties Name/Mine: G.B. and T.E. Forster, 3 Eldon Square, Newcastle-on-Tyne.	A13NE (NE)	0	4	419158 563333



Map ID	Details	Quadrant Reference (Compass Direction)	Estimated Distance From Site	Contact	NGR
9	<b>Potential Mining Areas</b> Name: Blaydon Main Ceased Operation: Not Supplied Commodity: Coal; Five Quarter Reference: Not Supplied Alternate Content Name/Mine: Alternate Hazard Name/Mine: Alternate Margaret Name/Mine: Alternate Speculation Name/Mine: Custodian: G.B. and T.E. Forster, 3 Eldon Square, Newcastle-on-Tyne.	A13NE (NE)	0	4	419158 563333
10	<b>Potential Mining Areas</b> Name: Lands Ceased Operation: Not Supplied Commodity: Coal; Five Quarter Reference: Not Supplied Alternate Not Supplied Name/Mine: Custodian: Stella Coal Company Ltd., Hedgefield, Blaydon.	A13NW (W)	0	4	419080 563332
11	<b>Potential Mining Areas</b> Name: Blaydon Main Ceased Operation: Not Supplied Commodity: Coal; Hodge; Towneley Reference: 11331 Alternate Content Name/Mine: Alternate Cuddy Name/Mine: Alternate Furnace Name/Mine: Alternate Hazard Name/Mine: Alternate Margaret Name/Mine: Alternate Mary Name/Mine: Alternate Montague Main Name/Mine: Alternate Speculation Name/Mine: Alternate Spotties Name/Mine: Custodian: Not Supplied	A13NE (NE)	0	4	419158 563333
12	<b>Potential Mining Areas</b> Name: Blaydon Main Ceased Operation: Not Supplied Commodity: Coal; Five Quarter; Stone Reference: 11313 Alternate Content Name/Mine: Alternate Furnace Name/Mine: Alternate Hazard Name/Mine: Alternate Margaret Name/Mine: Alternate Mary Name/Mine: Alternate Moss Name/Mine: Alternate Quarry Name/Mine: Alternate Speculation Name/Mine: Custodian: Not Supplied	A13NE (NE)	0	4	419158 563333



Map ID	Details	Quadrant Reference (Compass Direction)	Estimated Distance From Site	Contact	NGR
13	<b>Potential Mining Areas</b> Name: Blaydon Main Ceased Operation: Not Supplied Commodity: Coal; Hodge; Towneley Reference: 11331 Alternate Content Name/Mine: Alternate Cuddy Name/Mine: Alternate Furnace Name/Mine: Alternate Hazzard Name/Mine: Alternate Margaret Name/Mine: Alternate Mary Name/Mine: Alternate Montague Main Name/Mine: Alternate Speculation Name/Mine: Alternate Spotties Name/Mine: Custodian: Not Supplied	A13NE (NE)	0	4	419158 563333
14	<b>Potential Mining Areas</b> Name: Paradise Ceased Operation: Not Supplied Commodity: Coal; Beaumont Reference: Not Supplied Alternate Aubone Name/Mine: Alternate Beaumont Name/Mine: Custodian: Dunston Garesfield Collieries Ltd., Dunston.	A13NE (E)	240	4	419482 563374
15	<b>Potential Mining Areas</b> Name: Paradise Ceased Operation: Not Supplied Commodity: Coal; Beaumont Reference: Not Supplied Alternate Aubone Name/Mine: Alternate Beaumont Name/Mine: Custodian: Dunston Garesfield Collieries Ltd., Dunston, Durham.	A13NE (E)	240	4	419481 563373
16	<b>Potential Mining Areas</b> Name: Benwell Ceased Operation: 1825 Commodity: Coal; Beaumont Reference: Not Supplied Alternate Dalaval Name/Mine: Alternate Edward Name/Mine: Custodian: W. Cochran Carr, Benwell Colliery, Newcastle-on-Tyne.	A13NE (E)	240	4	419481 563373
17	<b>Potential Mining Areas</b> Name: Montague Main Ceased Operation: 1935 Commodity: Coal; Brockwell; Five Quarter or Low Main Reference: 11583 Alternate View Name/Mine: Custodian: Not Supplied	A13NE (E)	240	4	419481 563373
18	<b>Potential Mining Areas</b> Name: Benwell Ceased Operation: Not Supplied Commodity: Coal; Beaumont; Brockwell Reference: Not Supplied Alternate Aubone Name/Mine: Alternate Delaval Name/Mine: Alternate Edward Name/Mine: Custodian: W. Armstrong and Sons, Collingwood Buildings, Collingwood Street, Newcastle-on-Tyne.	A13NE (E)	240	4	419481 563373



Map ID	Details	Quadrant Reference (Compass Direction)	Estimated Distance From Site	Contact	NGR
19	<b>Potential Mining Areas</b> Name: Stella Freehold Ceased Operation: Not Supplied Commodity: Coal; Five Quarter Reference: Not Supplied Alternate Margaret Name/Mine: Mary Alternate Quarry Name/Mine: Stella Coal Company Ltd., Hedgefield, Blaydon.	A12NE (W)	394	4	418678 563331
20	<b>Potential Mining Areas</b> Name: Blaydon Main Ceased Operation: 1908 Commodity: Coal; Five Quarter Reference: Not Supplied Alternate Not Supplied Name/Mine: Stella Coal Company Ltd., Hedgefield, Blaydon.	A18SW (N)	395	4	419078 563774
21	<b>Potential Mining Areas</b> Name: Blaydon Main Ceased Operation: 1908 Commodity: Coal; Five Quarters Reference: Not Supplied Alternate Not Supplied Name/Mine: Stella Coal Co. Ltd., Hedgefield, Blaydon, Durham.	A18SW (N)	396	4	419077 563774
22	<b>Potential Mining Areas</b> Name: Montague View Ceased Operation: 1916 Commodity: Coal; Hodge Reference: 6595 Alternate Not Supplied Name/Mine: Not Supplied Custodian: Not Supplied	A18SW (N)	412	4	419156 563774
23	<b>Potential Mining Areas</b> Name: Montague Main Ceased Operation: 1856 Commodity: Coal; Low Main Reference: Not Supplied Alternate Good Intent Name/Mine: View Name/Mine: Stella Coal Co. Ltd., Hedgefield, Blaydon, Durham.	A18SW (N)	412	4	419156 563774
24	<b>Potential Mining Areas</b> Name: Montague View Ceased Operation: 1914 Commodity: Coal and Clay; Hodge Tilley; Stone Reference: 6336 Alternate Not Supplied Name/Mine: Not Supplied Custodian: Not Supplied	A18SW (N)	412	4	419156 563774



Map ID	Details	Quadrant Reference (Compass Direction)	Estimated Distance From Site	Contact	NGR
25	<b>Potential Mining Areas</b> Name: Denton East Ceased Operation: Not Supplied Commodity: Coal; Beaumont Reference: Not Supplied Alternate Broom Name/Mine: Alternate Close Name/Mine: Alternate Elizabeth Name/Mine: Alternate Good Intent Name/Mine: Alternate Green Name/Mine: Alternate Matthew Name/Mine: Alternate Montague Name/Mine: Alternate Success Name/Mine: Alternate Trial Name/Mine: Alternate Union Name/Mine: Alternate View Name/Mine: Custodian: (i) North of England Institute of Mining and Mechanical Engineers, Newcastle-on-Tyne. (ii) Stella Coal Co. Ltd., Hedgefield, Blaydon, Durham.	A18SW (N)	412	4	419156 563774
26	<b>Potential Mining Areas</b> Name: Denton East and Kenton West Ceased Operation: Not Supplied Commodity: Coal; Beaumont; Five Quarters or Newbiggin Stone; Seven Quarters or Kenton Main; Low Main Reference: R361A Alternate A, B, C Name/Mine: Alternate Broom or Robinson's Name/Mine: Alternate Catherine Name/Mine: Alternate Clarke's Name/Mine: Alternate Close Name/Mine: Alternate Edward Name/Mine: Alternate Elizabeth Name/Mine: Alternate Francis Name/Mine: Alternate Good Intent Name/Mine: Alternate Green Name/Mine: Alternate Jane Name/Mine: Alternate Matthew Name/Mine: Alternate Montague Name/Mine: Alternate Prospect Name/Mine: Alternate Recovery Name/Mine: Alternate Success Name/Mine: Alternate Supply Name/Mine: Alternate Trial Name/Mine: Alternate Union Name/Mine: Alternate View Name/Mine: Alternate William Name/Mine: Custodian: Not Supplied	A18SW (N)	412	4	419156 563774



Map ID	Details	Quadrant Reference (Compass Direction)	Estimated Distance From Site	Contact	NGR
27	<b>Potential Mining Areas</b> Name: Denton East Ceased Operation: Not Supplied Commodity: Coal; Beaumont; Five Quarter Reference: Not Supplied Alternate (including old shafts) Name/Mine: Custodian: W. Armstrong and Sons, Collingwood Buildings, Collingwood Street, Newcastle-on-Tyne.	A18SW (N)	412	4	419156 563774
28	<b>Potential Mining Areas</b> Name: Scotswood Ceased Operation: 1903 Commodity: Coal; Low Main Reference: 4525 Alternate Not Supplied Name/Mine: Custodian: Not Supplied	A18SE (NE)	476	4	419479 563776
29	<b>Potential Mining Areas</b> Name: Scotswood Ceased Operation: 1923 Commodity: Coal; Low Main Reference: 7613 Alternate Not Supplied Name/Mine: Custodian: Not Supplied	A18SE (NE)	476	4	419479 563776
30	<b>Potential Mining Areas</b> Name: Montague (Montague Main) Ceased Operation: 1934 Commodity: Coal; Tilley Reference: 11270 Alternate Caroline Name/Mine: Alternate View Name/Mine: Custodian: Not Supplied	A18SE (NE)	476	4	419479 563776
31	<b>Potential Mining Areas</b> Name: Scotswood Ceased Operation: 1931 Commodity: Coal and Fireclay; Low Main Reference: 10500 Alternate Not Supplied Name/Mine: Custodian: Not Supplied	A18SE (NE)	476	4	419479 563776
32	<b>Potential Mining Areas</b> Name: Scotswood Ceased Operation: Not Supplied Commodity: Fireclay; Low Main; Upper Reference: Not Supplied Alternate Not Supplied Name/Mine: Custodian: W. Armstrong and Sons, Collingwood Buildings, Collingwood Street, Newcastle-on-Tyne.	A18SE (NE)	476	4	419479 563776
33	<b>Potential Mining Areas</b> Name: Stella Grand Lease Ceased Operation: 1837 Commodity: Coal; Five Quarter Reference: Not Supplied Alternate Margaret Name/Mine: Alternate Milner Name/Mine: Alternate Quarry Name/Mine: Custodian: Stella Coal Company Ltd., Hedgefield, Blaydon.	A7NE (SW)	544	4	418679 562968
34	<b>Potential Mining Areas</b> Name: Benwell Ceased Operation: 1901 Commodity: Coal; Low Main Reference: 4108 Alternate Delaval Name/Mine: Custodian: Not Supplied	A19SE (NE)	762	4	419882 563777



Map ID	Details	Quadrant Reference (Compass Direction)	Estimated Distance From Site	Contact	NGR
35	<b>Potential Mining Areas</b> Name: Blaydon Burn Ceased Operation: Not Supplied Commodity: Coal; Stone; Five Quarter; Brockwell; Splint Reference: Not Supplied Alternate: Mary Name/Mine: Custodian: Stella Coal Company Ltd., Hedgefield, Blaydon.	A12NW (W)	796	4	418275 563329
36	<b>Potential Mining Areas</b> Name: Blaydon Burn Ceased Operation: Not Supplied Commodity: Coal; Stone; Middle Reference: Not Supplied Alternate: Milner Name/Mine: Custodian: Stella Coal Company Ltd., Hedgefield, Blaydon.	A12NW (W)	796	4	418275 563329
37	<b>Potential Mining Areas</b> Name: Lemington (Estate) Ceased Operation: Not Supplied Commodity: Coal; Seam unnamed Reference: Not Supplied Alternate: Angate Name/Mine: Alternate: Bounder Name/Mine: Alternate: Lane Name/Mine: Alternate: London Name/Mine: Alternate: Longstaffe Name/Mine: Alternate: Nightengill Name/Mine: Alternate: Plum Tree Name/Mine: Alternate: Trunk Name/Mine: Custodian: Society of Antiquaries, Blackgate Museum, Newcastle-on-Tyne.	A18NW (N)	814	4	419155 564176
38	<b>Potential Mining Areas</b> Name: Denton West Ceased Operation: Not Supplied Commodity: Coal; Main; Yard Reference: Not Supplied Alternate: Arundel Name/Mine: Alternate: Bogg Name/Mine: Alternate: Mittan Name/Mine: Alternate: Norwich Name/Mine: Alternate: Sussex Name/Mine: Alternate: Turn Rail Name/Mine: Alternate: Yarmouth Name/Mine: Custodian: Stella Coal Co. Ltd., Hedgefield, Blaydon, Durham.	A18NW (N)	814	4	419155 564176
39	<b>Potential Mining Areas</b> Name: Bakers Main Ceased Operation: Not Supplied Commodity: Coal; Seam unnamed (At 24 fathoms) Reference: Not Supplied Alternate: Not Supplied Name/Mine: Custodian: Not Supplied	A18NW (N)	817	4	419075 564176
40	<b>Potential Mining Areas</b> Name: Denton West Ceased Operation: 1923 Commodity: Coal; Beaumont; Hodge; Tilley Reference: 7849 Alternate: Yarmouth Name/Mine: Custodian: Not Supplied	A18NW (N)	817	4	419075 564176



Map ID	Details	Quadrant Reference (Compass Direction)	Estimated Distance From Site	Contact	NGR
41	<b>Potential Mining Areas</b> Name: Sugley Farm Ceased Operation: Not Supplied Commodity: Coal; Low Main or Tyneside Five Quarter; Low Low Main or Brockwell Reference: R388A Alternate: Elizabeth Name/Mine: Custodian: Not Supplied	A18NW (N)	817	4	419075 564176
42	<b>Potential Mining Areas</b> Name: Sugley Farm Ceased Operation: Not Supplied Commodity: Coal; Low Main Reference: Not Supplied Alternate: Yarmouth Name/Mine: Custodian: North of England Institute of Mining and Mechanical Engineers, Newcastle-on-Tyne.	A18NW (N)	817	4	419075 564176
43	<b>Potential Mining Areas</b> Name: Scotswood Drift Ceased Operation: 1975 Commodity: Fireclay; Lister Reference: 15281 Alternate: Not Supplied Name/Mine: Custodian: Not Supplied	A18NE (N)	849	4	419478 564178
44	<b>Potential Mining Areas</b> Name: Swalwell Ceased Operation: 1921 Commodity: Coal; Five Quarter Reference: 8649 Alternate: Edith Name/Mine: Alternate: Henry Name/Mine: Custodian: Not Supplied	A9SE (SE)	995	4	419888 562571
45	<b>Potential Mining Areas</b> Name: Swalwell Garesfield Ceased Operation: 1920 Commodity: Coal; Brockwell Reference: 8319 Alternate: Henry Name/Mine: Custodian: Not Supplied	A9SE (SE)	995	4	419888 562571



Map ID	Details	Quadrant Reference (Compass Direction)	Estimated Distance From Site	Contact	NGR
46	<b>Extractive Industries or Potential Excavations from 1855-1909</b> Use: Railway Embankment First Map Published 1895 Date: Last Map Published Not Applicable Date:	A13NE (N)	39	3	419168 563411
47	<b>Extractive Industries or Potential Excavations from 1893-1915</b> Use: Railway Embankment First Map Published 1897 Date: Last Map Published 1898 Date:	A13NE (N)	35	3	419178 563411
48	<b>Extractive Industries or Potential Excavations from 1906-1937</b> Use: Railway Embankment First Map Published 1919 Date: Last Map Published 1920 Date:	A13NE (N)	26	3	419171 563400
49	<b>Extractive Industries or Potential Excavations from 1924-1949</b> Use: Railway Embankment First Map Published 1936 Date: Last Map Published Not Applicable Date:	A13NE (N)	29	3	419163 563399
50	<b>Extractive Industries or Potential Excavations from 1924-1949</b> Use: Railway Embankment First Map Published 1936 Date: Last Map Published Not Applicable Date:	A13NE (E)	79	3	419318 563384
51	<b>Extractive Industries or Potential Excavations from 1950-1980</b> Use: Railway Embankment First Map Published 1951 Date: Last Map Published 1952 Date:	A13NE (N)	27	3	419165 563389
52	<b>Extractive Industries or Potential Excavations from 1950-1980</b> Use: Refuse Heap First Map Published 1952 Date: Last Map Published N/A Date:	A13SE (SE)	70	3	419275 563278
53	<b>Extractive Industries or Potential Excavations from 1950-1980</b> Use: Refuse Heap First Map Published 1951 Date: Last Map Published 1952 Date:	A13NE (N)	98	3	419161 563459



Map ID	Details	Quadrant Reference (Compass Direction)	Estimated Distance From Site	Contact	NGR
54	<b>Air Shafts</b> Use: Not Supplied Date of Mapping: 1898 - 1952	A8SW (S)	640	3	419142 562629
55	<b>General Quarrying</b> Use: Not Supplied Date of Mapping: 1862	A7NW (SW)	883	3	418344 562843
56	<b>General Quarrying</b> Use: Not Supplied Date of Mapping: 1938 - 1952	A7NW (SW)	997	3	418213 562838
57	<b>Heap, unknown constituents</b> Use: Not Supplied Date of Mapping: 1921	A17SW (NW)	773	3	418422 563770
58	<b>Heap, unknown constituents</b> Use: Not Supplied Date of Mapping: 1993	A17NE (NW)	822	3	418671 564072
59	<b>Mineral Railway</b> Use: Not Supplied Date of Mapping: 1862	A13SE (S)	66	3	419158 563202
60	<b>Mineral Railway</b> Use: Not Supplied Date of Mapping: 1862 - 1938	A13SE (SE)	277	3	419376 563074
61	<b>Mineral Railway</b> Use: Not Supplied Date of Mapping: 1921 - 1938	A17SW (NW)	800	3	418414 563807
62	<b>Mineral Railway</b> Use: Not Supplied Date of Mapping: 1938	A17SW (NW)	805	3	418414 563816
63	<b>Mineral Railway</b> Use: Not Supplied Date of Mapping: 1938	A17SW (NW)	824	3	418386 563807
64	<b>Mineral Railway</b> Use: Not Supplied Date of Mapping: 1864	A18NE (N)	929	3	419474 564262
65	<b>Mineral Railway</b> Use: Not Supplied Date of Mapping: 1952	A19NW (N)	957	3	419495 564286
66	<b>Mineral Railway</b> Use: Not Supplied Date of Mapping: 1938	A19NW (N)	959	3	419502 564286
67	<b>Mineral Railway</b> Use: Not Supplied Date of Mapping: 1864	A23SE (N)	973	3	419232 564335
68	<b>Mining of coal &amp; lignite</b> Use: Not Supplied Date of Mapping: 1862 - 1938	A13SE (SE)	273	3	419373 563077
69	<b>Mining of coal &amp; lignite</b> Use: Not Supplied Date of Mapping: 1862	A12SE (SW)	354	3	418789 563132
69	<b>Mining of coal &amp; lignite</b> Use: Not Supplied Date of Mapping: 1862	A12SE (SW)	367	3	418788 563112
70	<b>Mining of coal &amp; lignite</b> Use: Not Supplied Date of Mapping: 1862 - 1938	A8NW (S)	394	3	419008 562905
71	<b>Mining of coal &amp; lignite</b> Use: Not Supplied Date of Mapping: 1862	A12SE (SW)	459	3	418737 563030
72	<b>Mining of coal &amp; lignite</b> Use: Not Supplied Date of Mapping: 1862	A18SW (NW)	500	3	418898 563824
73	<b>Mining of coal &amp; lignite</b> Use: Not Supplied Date of Mapping: 1862	A8NW (S)	591	3	419139 562678



Map ID	Details	Quadrant Reference (Compass Direction)	Estimated Distance From Site	Contact	NGR
74	<b>Mining of coal &amp; lignite</b> Use: Not Supplied Date of Mapping: 1898 - 1938	A19NW (NE)	765	3	419549 564064
75	<b>Mining of coal &amp; lignite</b> Use: Not Supplied Date of Mapping: 1864 - 1898	A19NW (NE)	780	3	419552 564085
76	<b>Mining of coal &amp; lignite</b> Use: Not Supplied Date of Mapping: 1862	A12SW (W)	843	3	418281 563052
77	<b>Quarrying of sand &amp; clay, operation of sand &amp; gravel pits</b> Use: Not Supplied Date of Mapping: 1952	A13SW (SW)	179	3	419033 563142
78	<b>Quarrying of sand &amp; clay, operation of sand &amp; gravel pits</b> Use: Not Supplied Date of Mapping: 1921 - 1938	A8NW (S)	584	3	418958 562721
79	<b>Quarrying of sand &amp; clay, operation of sand &amp; gravel pits</b> Use: Not Supplied Date of Mapping: 1952	A18NE (N)	969	3	419470 564304
80	<b>Former Marshes</b> Use: Former Marsh Date of Mapping: 1952	A13SE (SE)	167	3	419353 563228
81	<b>Former Marshes</b> Use: Former Marsh Date of Mapping: 1952	A13SE (S)	265	3	419164 563003
82	<b>Potentially Infilled Land (Non-Water)</b> Use: Unknown Filled Ground (Pit, quarry etc) Date of Mapping: 1993	A13SW (SW)	179	3	419033 563142
83	<b>Potentially Infilled Land (Non-Water)</b> Use: Unknown Filled Ground (Pit, quarry etc) Date of Mapping: 1993	A13NW (NW)	268	3	418996 563612
84	<b>Potentially Infilled Land (Non-Water)</b> Use: Unknown Filled Ground (Pit, quarry etc) Date of Mapping: 1993	A13SE (SE)	273	3	419373 563077
85	<b>Potentially Infilled Land (Non-Water)</b> Use: Unknown Filled Ground (Pit, quarry etc) Date of Mapping: 1993	A12SE (SW)	354	3	418789 563132
86	<b>Potentially Infilled Land (Non-Water)</b> Use: Unknown Filled Ground (Pit, quarry etc) Date of Mapping: 1993	A8NW (S)	394	3	419008 562905
87	<b>Potentially Infilled Land (Non-Water)</b> Use: Unknown Filled Ground (Pit, quarry etc) Date of Mapping: 1993	A12SE (SW)	459	3	418737 563030
88	<b>Potentially Infilled Land (Non-Water)</b> Use: Unknown Filled Ground (Pit, quarry etc) Date of Mapping: 1993	A8NW (S)	584	3	418958 562721
89	<b>Potentially Infilled Land (Non-Water)</b> Use: Unknown Filled Ground (Pit, quarry etc) Date of Mapping: 1993	A8SW (S)	640	3	419142 562629
90	<b>Potentially Infilled Land (Non-Water)</b> Use: Unknown Filled Ground (Pit, quarry etc) Date of Mapping: 1993	A19NW (NE)	729	3	419510 564049
91	<b>Potentially Infilled Land (Non-Water)</b> Use: Unknown Filled Ground (Pit, quarry etc) Date of Mapping: 1993	A12SW (W)	843	3	418281 563052
92	<b>Potentially Infilled Land (Non-Water)</b> Use: Unknown Filled Ground (Pit, quarry etc) Date of Mapping: 1993	A19NW (NE)	848	3	419732 564054
93	<b>Potentially Infilled Land (Non-Water)</b> Use: Unknown Filled Ground (Pit, quarry etc) Date of Mapping: 1993	A7NW (SW)	883	3	418344 562843
94	<b>Potentially Infilled Land (Non-Water)</b> Use: Unknown Filled Ground (Pit, quarry etc) Date of Mapping: 1993	A19NW (N)	954	3	419496 564283



Map ID	Details	Quadrant Reference (Compass Direction)	Estimated Distance From Site	Contact	NGR
95	<b>Potentially Infilled Land (Non-Water)</b> Use: Unknown Filled Ground (Pit, quarry etc) Date of Mapping: 1993	A11NE (W)	996	3	418082 563463
96	<b>Potentially Infilled Land (Water)</b> Use: Unknown Filled Ground (Pond, marsh, river, stream, dock etc) Date of Mapping: 1862	A13NE (N)	59	3	419171 563431
97	<b>Potentially Infilled Land (Water)</b> Use: Unknown Filled Ground (Pond, marsh, river, stream, dock etc) Date of Mapping: 1938	A13SW (SW)	154	3	419063 563145
98	<b>Potentially Infilled Land (Water)</b> Use: Unknown Filled Ground (Pond, marsh, river, stream, dock etc) Date of Mapping: 1952	A13SW (S)	184	3	419105 563092
99	<b>Potentially Infilled Land (Water)</b> Use: Unknown Filled Ground (Pond, marsh, river, stream, dock etc) Date of Mapping: 1952	A13SW (S)	188	3	419134 563082
100	<b>Potentially Infilled Land (Water)</b> Use: Unknown Filled Ground (Pond, marsh, river, stream, dock etc) Date of Mapping: 1952	A13SW (SW)	211	3	419024 563107
101	<b>Potentially Infilled Land (Water)</b> Use: Unknown Filled Ground (Pond, marsh, river, stream, dock etc) Date of Mapping: 1898	A13NW (W)	227	3	418860 563429
102	<b>Potentially Infilled Land (Water)</b> Use: Unknown Filled Ground (Pond, marsh, river, stream, dock etc) Date of Mapping: 1952	A13SE (SE)	321	3	419454 563104
103	<b>Potentially Infilled Land (Water)</b> Use: Unknown Filled Ground (Pond, marsh, river, stream, dock etc) Date of Mapping: 1862	A18SE (NE)	347	3	419326 563700
104	<b>Potentially Infilled Land (Water)</b> Use: Unknown Filled Ground (Pond, marsh, river, stream, dock etc) Date of Mapping: 1862	A14SW (E)	359	3	419578 563237
105	<b>Potentially Infilled Land (Water)</b> Use: Unknown Filled Ground (Pond, marsh, river, stream, dock etc) Date of Mapping: 1862	A18SW (N)	360	3	419074 563718
106	<b>Potentially Infilled Land (Water)</b> Use: Unknown Filled Ground (Pond, marsh, river, stream, dock etc) Date of Mapping: 1952	A13SE (SE)	378	3	419472 563030
107	<b>Potentially Infilled Land (Water)</b> Use: Unknown Filled Ground (Pond, marsh, river, stream, dock etc) Date of Mapping: 1938	A8NW (S)	478	3	418991 562821
108	<b>Potentially Infilled Land (Water)</b> Use: Unknown Filled Ground (Pond, marsh, river, stream, dock etc) Date of Mapping: 1938	A8NW (S)	489	3	418982 562813
109	<b>Potentially Infilled Land (Water)</b> Use: Unknown Filled Ground (Pond, marsh, river, stream, dock etc) Date of Mapping: 1938	A9NW (SE)	494	3	419525 562917
110	<b>Potentially Infilled Land (Water)</b> Use: Unknown Filled Ground (Pond, marsh, river, stream, dock etc) Date of Mapping: 1952	A9NW (SE)	625	3	419626 562834
111	<b>Potentially Infilled Land (Water)</b> Use: Unknown Filled Ground (Pond, marsh, river, stream, dock etc) Date of Mapping: 1938	A8NW (S)	631	3	419066 562644
112	<b>Potentially Infilled Land (Water)</b> Use: Unknown Filled Ground (Pond, marsh, river, stream, dock etc) Date of Mapping: 1993	A17SE (NW)	653	3	418517 563695
113	<b>Potentially Infilled Land (Water)</b> Use: Unknown Filled Ground (Pond, marsh, river, stream, dock etc) Date of Mapping: 1864	A17SE (NW)	654	3	418797 563948
114	<b>Potentially Infilled Land (Water)</b> Use: Unknown Filled Ground (Pond, marsh, river, stream, dock etc) Date of Mapping: 1993	A17NE (NW)	724	3	418795 564023
115	<b>Potentially Infilled Land (Water)</b> Use: Unknown Filled Ground (Pond, marsh, river, stream, dock etc) Date of Mapping: 1952	A7NW (SW)	759	3	418414 562966



Map ID	Details	Quadrant Reference (Compass Direction)	Estimated Distance From Site	Contact	NGR
116	<b>Potentially Infilled Land (Water)</b> Use: Unknown Filled Ground (Pond, marsh, river, stream, dock etc) Date of Mapping: 1862	A9NE (SE)	775	3	419868 562903
117	<b>Potentially Infilled Land (Water)</b> Use: Unknown Filled Ground (Pond, marsh, river, stream, dock etc) Date of Mapping: 1864	A17NE (NW)	802	3	418807 564112
118	<b>Potentially Infilled Land (Water)</b> Use: Unknown Filled Ground (Pond, marsh, river, stream, dock etc) Date of Mapping: 1862	A14SE (E)	846	3	420080 563244
119	<b>Potentially Infilled Land (Water)</b> Use: Unknown Filled Ground (Pond, marsh, river, stream, dock etc) Date of Mapping: 1898	A7NW (SW)	851	3	418373 562860
120	<b>Potentially Infilled Land (Water)</b> Use: Unknown Filled Ground (Pond, marsh, river, stream, dock etc) Date of Mapping: 1862	A14SE (E)	880	3	420118 563282
121	<b>Potentially Infilled Land (Water)</b> Use: Unknown Filled Ground (Pond, marsh, river, stream, dock etc) Date of Mapping: 1938	A19NW (NE)	948	3	419741 564168
122	<b>Potentially Infilled Land (Water)</b> Use: Unknown Filled Ground (Pond, marsh, river, stream, dock etc) Date of Mapping: 1952	A19NW (N)	975	3	419538 564292
123	<b>Potentially Infilled Land (Water)</b> Use: Unknown Filled Ground (Pond, marsh, river, stream, dock etc) Date of Mapping: 1952	A23SW (N)	979	3	418978 564332
124	<b>Potentially Infilled Land (Water)</b> Use: Unknown Filled Ground (Pond, marsh, river, stream, dock etc) Date of Mapping: 1938	A7NW (SW)	992	3	418288 562737



Map ID	Details	Quadrant Reference (Compass Direction)	Estimated Distance From Site	Contact	NGR
	<b>CBSCB Compensation District</b> The site does not fall within the brine compensation area.				
	<b>Brine Subsidence Solution Area</b> The site does not fall within the brine subsidence solution area.				
	<b>Potential for Collapsible Ground Stability Hazards</b> Hazard Potential: No Hazard Source: British Geological Survey, National Geoscience Information Service	A13NE (NE)	0	1	419158 563333
125	<b>Potential for Compressible Ground Stability Hazards</b> Hazard Potential: Very Low Source: British Geological Survey, National Geoscience Information Service	A13NE (E)	0	1	419170 563337
126	<b>Potential for Compressible Ground Stability Hazards</b> Hazard Potential: Moderate Source: British Geological Survey, National Geoscience Information Service	A13NE (NE)	0	1	419158 563333
	<b>Potential for Ground Dissolution Stability Hazards</b> Hazard Potential: No Hazard Source: British Geological Survey, National Geoscience Information Service	A13NE (NE)	0	1	419158 563333
127	<b>Potential for Landslide Ground Stability Hazards</b> Hazard Potential: Very Low Source: British Geological Survey, National Geoscience Information Service	A13NE (NE)	0	1	419158 563333
128	<b>Potential for Landslide Ground Stability Hazards</b> Hazard Potential: Low Source: British Geological Survey, National Geoscience Information Service	A13NE (E)	216	1	419458 563364
129	<b>Potential for Landslide Ground Stability Hazards</b> Hazard Potential: Low Source: British Geological Survey, National Geoscience Information Service	A13NW (W)	247	1	418836 563415
130	<b>Potential for Running Sand Ground Stability Hazards</b> Hazard Potential: Very Low Source: British Geological Survey, National Geoscience Information Service	A13NE (E)	0	1	419170 563337
131	<b>Potential for Running Sand Ground Stability Hazards</b> Hazard Potential: Low Source: British Geological Survey, National Geoscience Information Service	A13NE (NE)	0	1	419158 563333
132	<b>Potential for Shrinking or Swelling Clay Ground Stability Hazards</b> Hazard Potential: Very Low Source: British Geological Survey, National Geoscience Information Service	A13NE (NE)	0	1	419158 563333



The following mapping has been analysed for Historical Land Use Information (1:2,500):

1:2,500	Mapsheet	Published Date
Durham	002_14	1857
Northumberland	097_05	1859
Northumberland	097_05	1897
Durham	002_14	1898
Durham	002_14	1920
Durham	002_14	1936
Ordnance Survey Plan	NZ1962	1952
Ordnance Survey Plan	NZ1963	1952

The following mapping has been analysed for Historical Land Use Information (1:10,000):








1:10,560	Mapsheet	Published Date
Durham	002_00	1862
Durham	006_00	1862
Northumberland	096_00	1864
Northumberland	097_00	1864
Durham	002_SW	1898
Durham	006_NW	1898
Northumberland	096_NE	1899
Northumberland	097_NW	1899
Northumberland	097_SW	1899
Durham	002_00	1921
Durham	006_NW	1921
Northumberland	094_SW	1921
Durham	002_SW	1938
Ordnance Survey Plan	NZ16SE	1952
Ordnance Survey Plan	NZ26SW	1952
1:10,000	Mapsheet	Published Date
Ordnance Survey Plan	NZ26SW	1989
Ordnance Survey Plan	NZ16SE	1993



Mining and Cavities Data	Version	Update Cycle
<b>BGS Recorded Mineral Sites</b> British Geological Survey - National Geoscience Information Service	April 2025	Bi-Annually
<b>Coal Mining Affected Areas</b> The Coal Authority - Property Searches	February 2023	
<b>Man Made Mining Cavities</b> Stantec UK Ltd	December 2023	Bi-Annually
<b>Mining Instability</b> Ove Arup & Partners	June 1998	Not Applicable
<b>Natural Cavities</b> Stantec UK Ltd	December 2023	Bi-Annually
<b>Non Coal Mining Areas of Great Britain</b> British Geological Survey - National Geoscience Information Service	May 2015	Not Applicable
Historical Land Use Information (1:2,500)	Version	Update Cycle
<b>Subterranean Features</b> Landmark Information Group Limited	July 2023	Bi-Annually
Ground Stability Data (1:50,000)	Version	Update Cycle
<b>CBSCB Compensation District</b> Cheshire Brine Subsidence Compensation Board (CBSCB) Cheshire Brine Subsidence Compensation Board (CBSCB)	August 2011 November 2020	As notified
<b>Potential for Collapsible Ground Stability Hazards</b> British Geological Survey - National Geoscience Information Service	April 2020	As notified
<b>Potential for Compressible Ground Stability Hazards</b> British Geological Survey - National Geoscience Information Service	January 2019	As notified
<b>Potential for Ground Dissolution Stability Hazards</b> British Geological Survey - National Geoscience Information Service	January 2019	As notified
<b>Potential for Landslide Ground Stability Hazards</b> British Geological Survey - National Geoscience Information Service	January 2019	As notified
<b>Potential for Running Sand Ground Stability Hazards</b> British Geological Survey - National Geoscience Information Service	January 2019	As notified
<b>Potential for Shrinking or Swelling Clay Ground Stability Hazards</b> British Geological Survey - National Geoscience Information Service	January 2019	As notified
<b>Brine Subsidence Solution Area</b> Johnson Poole & Bloomer	December 2020	

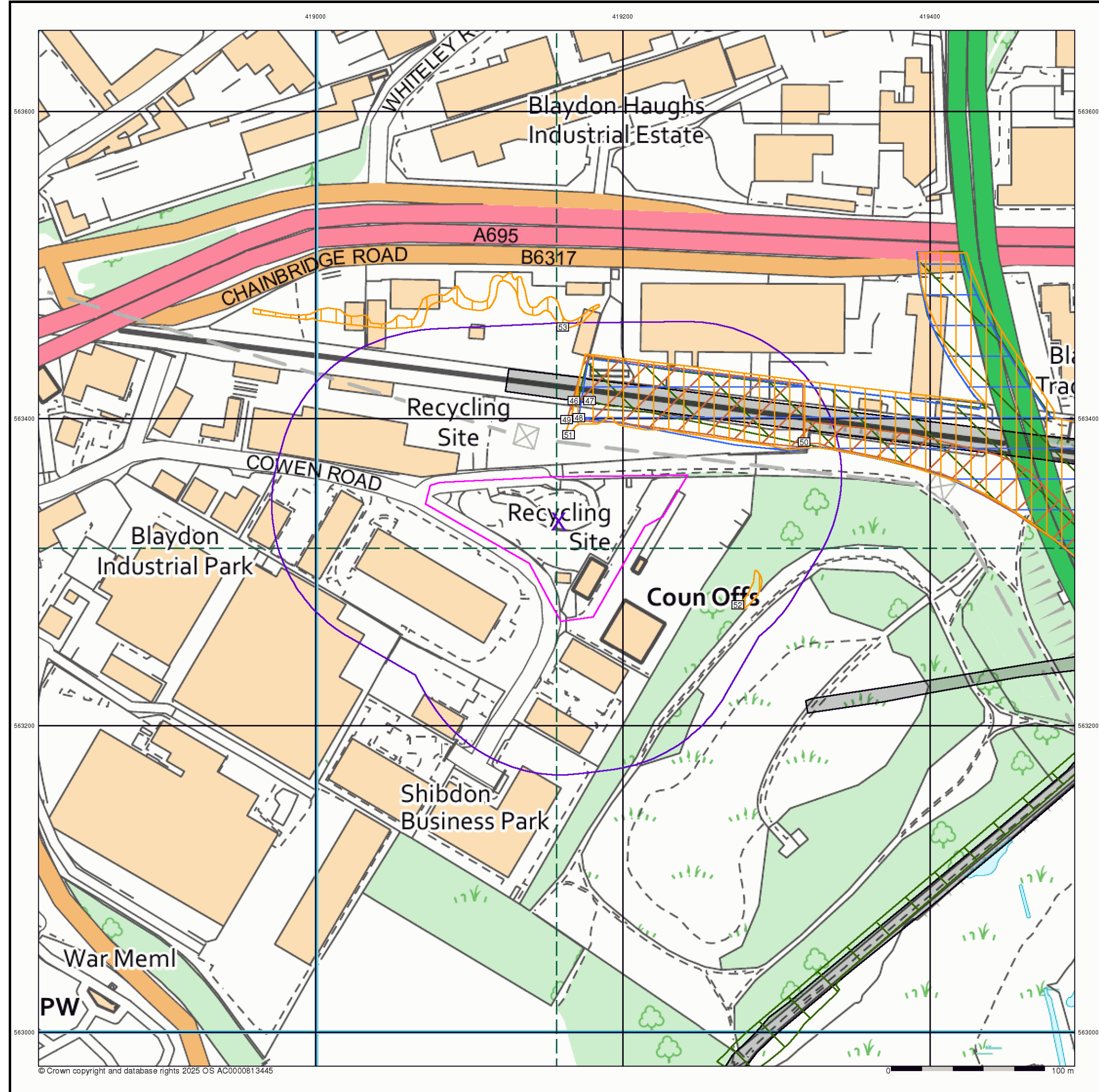


A selection of organisations who provide data within this report

Data Supplier	Data Supplier Logo
Ordnance Survey	
British Geological Survey	 <b>British Geological Survey</b> NATURAL ENVIRONMENT RESEARCH COUNCIL
The Coal Authority	 The Coal Authority
Ove Arup	
Stantec UK Ltd	
Wardell Armstrong	 wardell armstrong your earth our world
Johnson Poole & Bloomer	



Contact	Name and Address	Contact Details
1	<b>British Geological Survey - Enquiry Service</b> British Geological Survey, Environmental Science Centre, Keyworth, Nottingham, Nottinghamshire, NG12 5GG	Telephone: 0115 936 3143 Fax: 0115 936 3276 Email: enquiries@bgs.ac.uk Website: www.bgs.ac.uk
2	<b>The Coal Authority - Property Searches</b> 200 Lichfield Lane, Mansfield, Nottinghamshire, NG18 4RG	Telephone: 0345 762 6848 Fax: 01623 637 338 Email: groundstability@coal.gov.uk Website: www2.groundstability.com
3	<b>Landmark Information Group Limited</b> Landmark Information Group, Imperium, Imperial Way, Reading, Berkshire, RG2 0TD	Telephone: 0330 036 6619 Fax: 0844 844 9951 Email: helpdesk@landmark.co.uk Website: www.landmark.co.uk
4	<b>Landmark Information Group Limited</b> Landmark Information Group, Imperium, Imperial Way, Reading, Berkshire, RG2 0TD	Telephone: 0330 036 6627 Fax: 0844 844 9951 Email: customerservice@promap.co.uk Website: www.landmark.co.uk
-	<b>Landmark Information Group Limited</b> Landmark Information Group, Imperium, Imperial Way, Reading, Berkshire, RG2 0TD	Telephone: 0330 036 6618 Fax: 0844 844 9951 Email: helpdesk@landmark.co.uk Website: www.landmark.co.uk



# Envirocheck<sup>®</sup>

● LANDMARK INFORMATION GROUP<sup>®</sup>

## Historical Land Use Information (1:2,500)

### General

Specified Site Specified Buffer(s) X Bearing Reference Point Map ID

Several of Type at Location

### Potentially Contaminative Industrial Uses (Extractive Industries Activity)

	Point	Line	Polygon
Extractive Industries Activity from 1855 - 1909	▲	—	■
Extractive Industries Activity from 1893 - 1915	▲	—	▧
Extractive Industries Activity from 1906 - 1937	▲	—	▨
Extractive Industries Activity from 1924 - 1949	▲	—	▩
Extractive Industries Activity from 1950 - 1980	▲	—	▪

### Subterranean Features

	Point	Line	Polygon
Subterranean Features	▼	---	■

### Mining and Ground Stability - Segment A13

### Order Details

Order Number: 383649461\_1\_1  
Customer Ref: RR0000317379  
National Grid Reference: 419160, 563330  
Slice: A  
Site Area (Ha): 0.85  
Plot Buffer (m): 100

### Site Details

N W H Group, 1, Cowen Road, BLAYDON-ON-TYNE, NE21 5TW

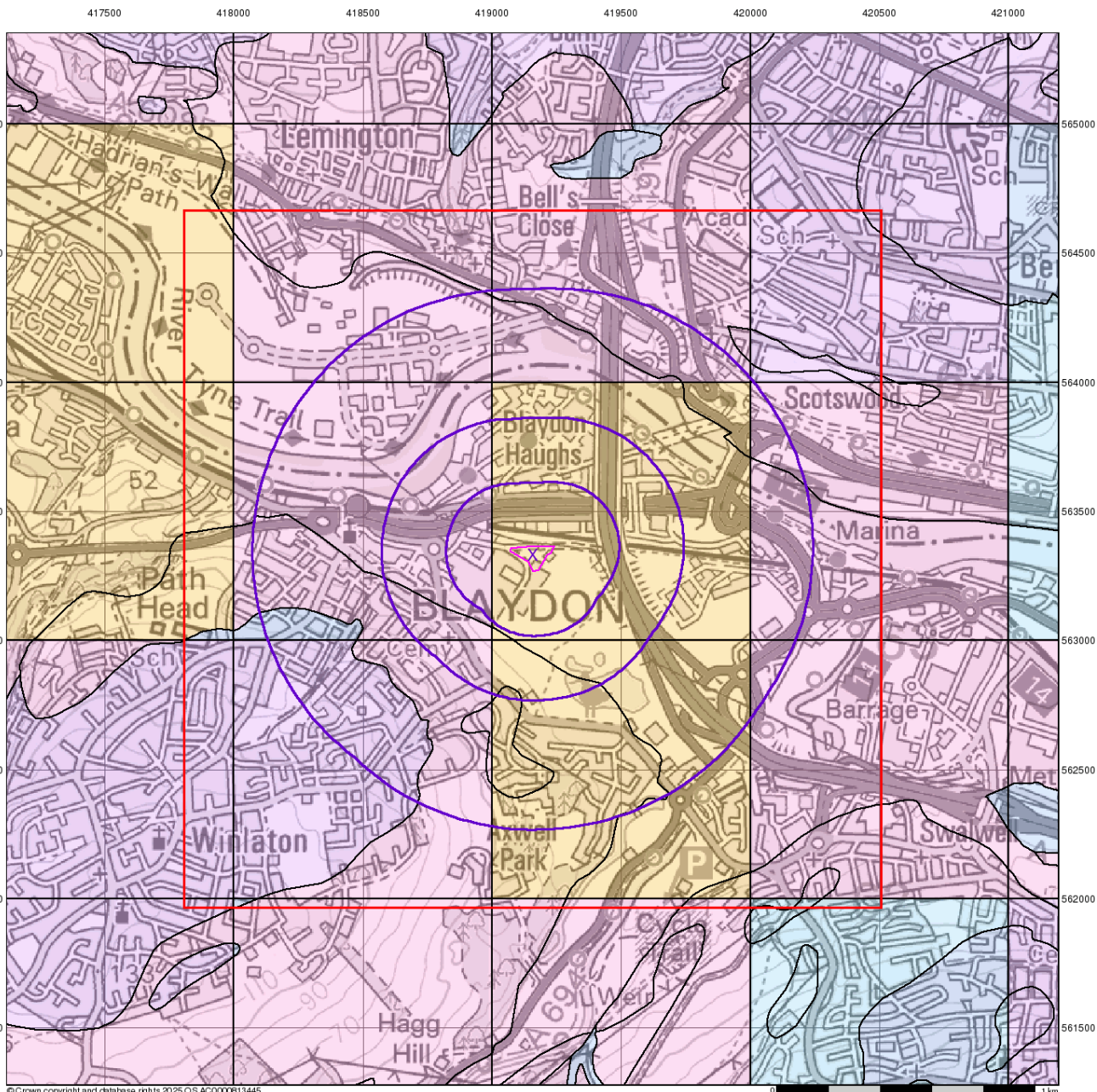
## Landmark<sup>®</sup>

● INFORMATION GROUP

Tel: 0844 844 9952  
Fax: 0844 844 9951  
Web: [www.envirocheck.co.uk](http://www.envirocheck.co.uk)

A Landmark Information Group Service v50.0 18-Aug-2025 Page 1 of 1





© Crown copyright and database rights 2025 OS AC0000613445

# Envirocheck®

LANDMARK INFORMATION GROUP®

## Groundwater Vulnerability

### General

- Specified Site
- Specified Buffer(s)
- Bearing Reference Point
- Slice
- Map ID

### Agency and Hydrological

#### Bedrock Aquifers

- High Vulnerability, Principal Aquifer
- High Vulnerability, Secondary Aquifer
- Medium Vulnerability, Principal Aquifer
- Medium Vulnerability, Secondary Aquifer
- Low Vulnerability, Principal Aquifer
- Low Vulnerability, Secondary Aquifer

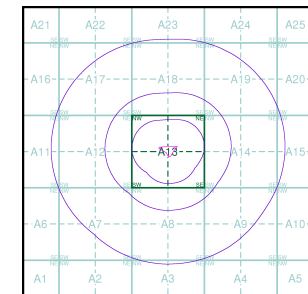
#### Superficial Aquifers

- High Vulnerability, Principal Aquifer
- High Vulnerability, Secondary Aquifer
- Medium Vulnerability, Principal Aquifer
- Medium Vulnerability, Secondary Aquifer
- Low Vulnerability, Principal Aquifer
- Low Vulnerability, Secondary Aquifer

Unproductive Aquifer

Soluble Rock

### Site Sensitivity Context Map - Slice A



### Order Details

Order Number: 383649461\_1\_1  
Customer Ref: RR0000317379  
National Grid Reference: 419160, 563330  
Slice: A  
Site Area (Ha): 0.85  
Search Buffer (m): 1000

### Site Details

N W H Group, 1, Cowen Road, BLAYDON-ON-TYNE, NE21 5TW

**Landmark®**  
INFORMATION GROUP

Tel: 0844 844 9952  
Fax: 0844 844 9951  
Web: www.envirocheck.co.uk





© Crown copyright and database rights 2025 OS AC0000613445

0 1 km

# Envirocheck®

LANDMARK INFORMATION GROUP®

## Bedrock Aquifer Designation

### General

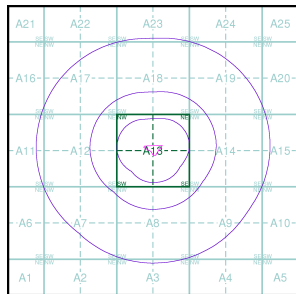
- Specified Site
- Specified Buffer(s)
- Bearing Reference Point
- Slice
- Map ID

### Agency and Hydrological

#### Geological Classes

- Principal Aquifer
- Secondary A Aquifer
- Secondary B Aquifer
- Secondary Undifferentiated
- Unproductive Strata
- Unknown
- Unknown (Lakes and Landslip)

### Site Sensitivity Context Map - Slice A



### Order Details

Order Number: 383649461\_1\_1  
Customer Ref: RR0000317379  
National Grid Reference: 419160, 563330  
Slice: A  
Site Area (Ha): 0.85  
Search Buffer (m): 1000

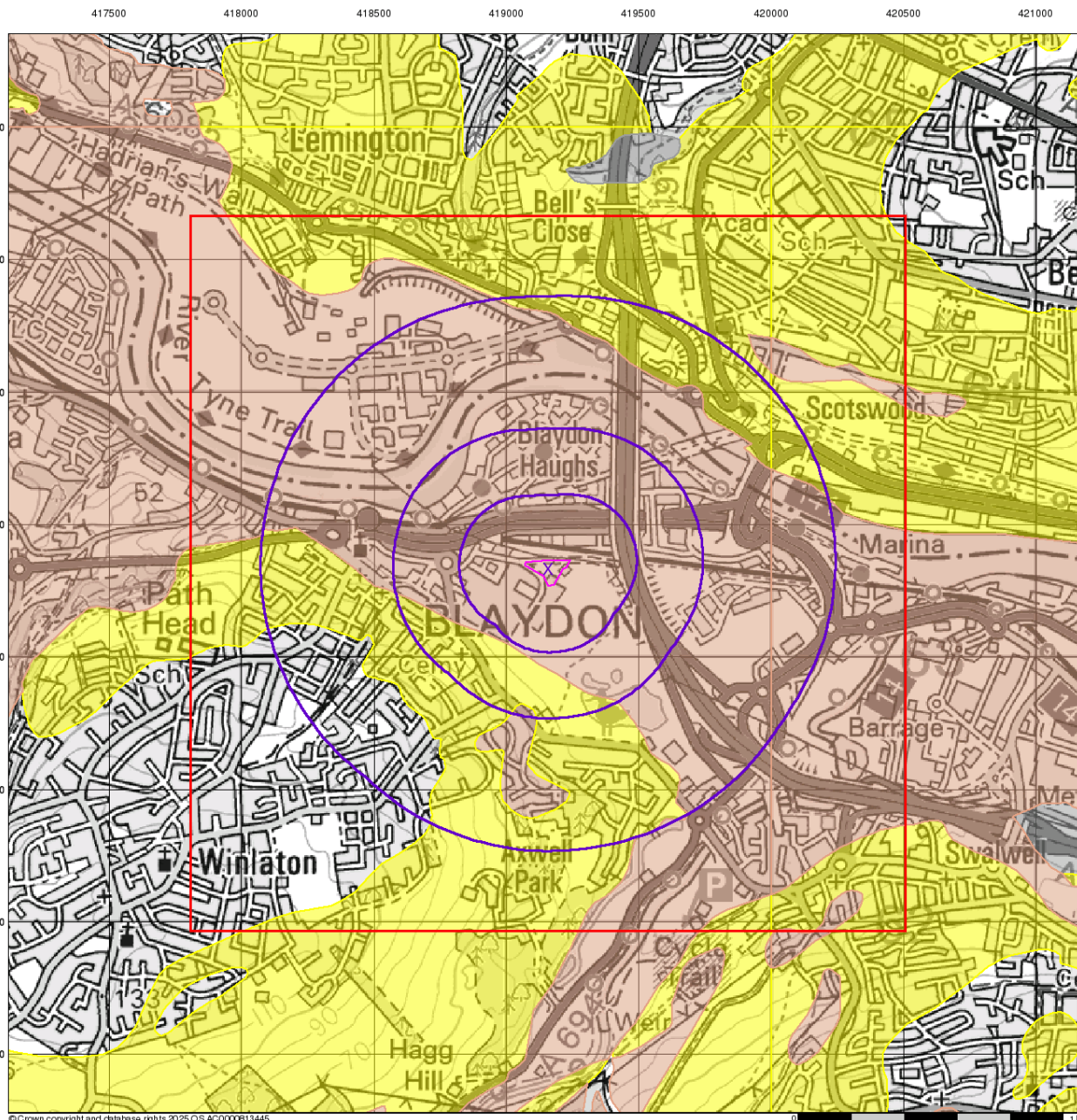
### Site Details

N W H Group, 1, Cowen Road, BLAYDON-ON-TYNE, NE21 5TW

Landmark®  
INFORMATION GROUP

Tel: 0844 844 9952  
Fax: 0844 844 9951  
Web: www.envirocheck.co.uk





© Crown copyright and database rights 2025 OS AC0000613445

0 1 km

# Envirocheck®

LANDMARK INFORMATION GROUP®

## Superficial Aquifer Designation

### General

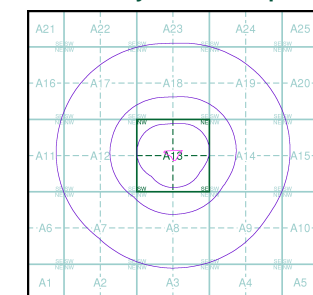
- Specified Site
- Specified Buffer(s)
- Bearing Reference Point
- Slice
- Map ID

### Agency and Hydrological

#### Geological Classes

- Principal Aquifer
- Secondary A Aquifer
- Secondary B Aquifer
- Secondary Undifferentiated
- Unproductive Strata
- Unknown
- Unknown (Lakes and Landslip)

### Site Sensitivity Context Map - Slice A



### Order Details

Order Number: 383649461\_1\_1  
Customer Ref: RR0000317379  
National Grid Reference: 419160, 563330  
Slice: A  
Site Area (Ha): 0.85  
Search Buffer (m): 1000

### Site Details

N W H Group, 1, Cowen Road, BLAYDON-ON-TYNE, NE21 5TW

**Landmark®**  
INFORMATION GROUP

Tel: 0844 844 9952  
Fax: 0844 844 9951  
Web: www.envirocheck.co.uk





© Crown copyright and database rights 2025 OS AC0000613445

# Envirocheck®

LANDMARK INFORMATION GROUP®

## Source Protection Zones

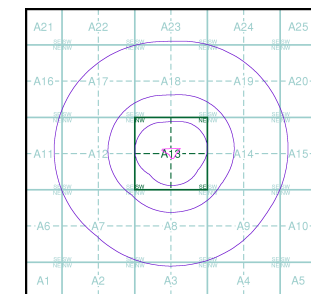
### General

- Specified Site
- Specified Buffer(s)
- Bearing Reference Point
- Slice
- Map ID

### Agency and Hydrological

- Inner zone (Zone 1)
- Inner zone - subsurface activity only (Zone 1c)
- Outer zone (Zone 2)
- Outer zone - subsurface activity only (Zone 2c)
- Total catchment (Zone 3)
- Total catchment - subsurface activity only (Zone 3c)
- Special interest (Zone 4)

## Site Sensitivity Context Map - Slice A



### Order Details

Order Number: 383649461\_1\_1  
Customer Ref: RR0000317379  
National Grid Reference: 419160, 563330  
Slice: A  
Site Area (Ha): 0.85  
Search Buffer (m): 1000

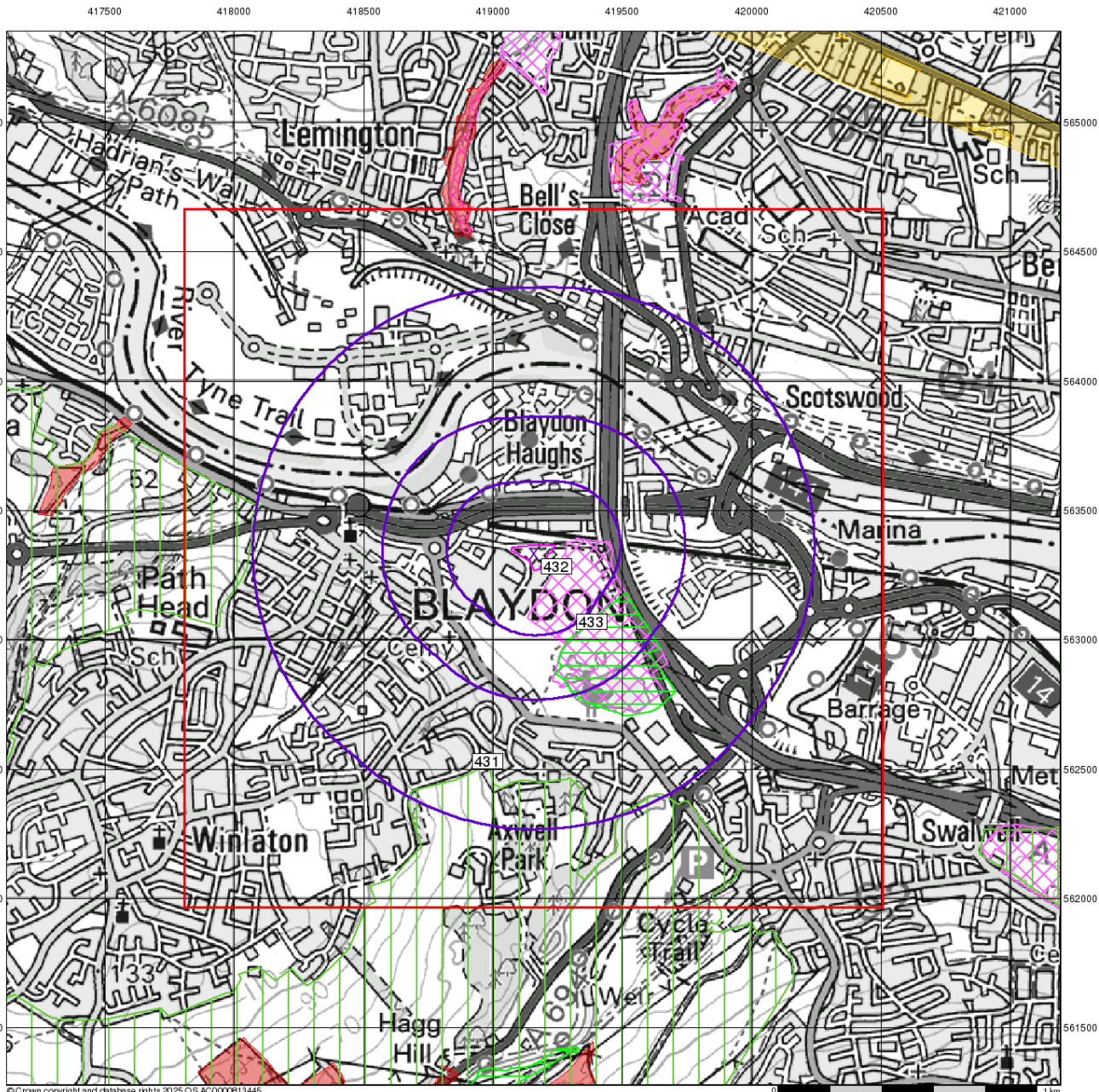
### Site Details

N W H Group, 1, Cowen Road, BLAYDON-ON-TYNE, NE21 5TW

**Landmark®**  
INFORMATION GROUP

Tel: 0844 844 9952  
Fax: 0844 844 9951  
Web: www.envirocheck.co.uk





© Crown copyright and database rights 2025 OS AC0000813445

# Envirocheck<sup>®</sup>

LANDMARK INFORMATION GROUP<sup>®</sup>

## Sensitive Land Uses

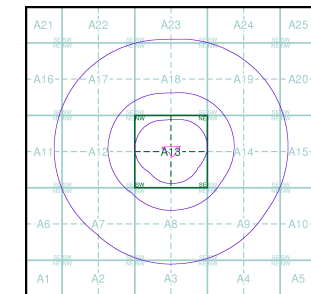
### General

- Specified Site
- Specified Buffer(s)
- Bearing Reference Point
- Slice
- Map ID

### Sensitive Land Uses

- Ancient Woodland
- Area of Adopted Green Belt
- Area of Unadopted Green Belt
- Area of Outstanding Natural Beauty
- Environmentally Sensitive Area
- Forest Park
- Local Nature Reserve
- Marine Nature Reserve
- National Nature Reserve
- National Park
- Nitrate Sensitive Area
- Nitrate Vulnerable Zone
- Ramsar Site
- Site of Special Scientific Interest
- Special Area of Conservation
- Special Protection Area
- World Heritage Sites

## Site Sensitivity Context Map - Slice A



### Order Details

Order Number: 383649461\_1\_1  
Customer Ref: RR0000317379  
National Grid Reference: 419160, 563330  
Slice: A  
Site Area (Ha): 0.85  
Search Buffer (m): 1000

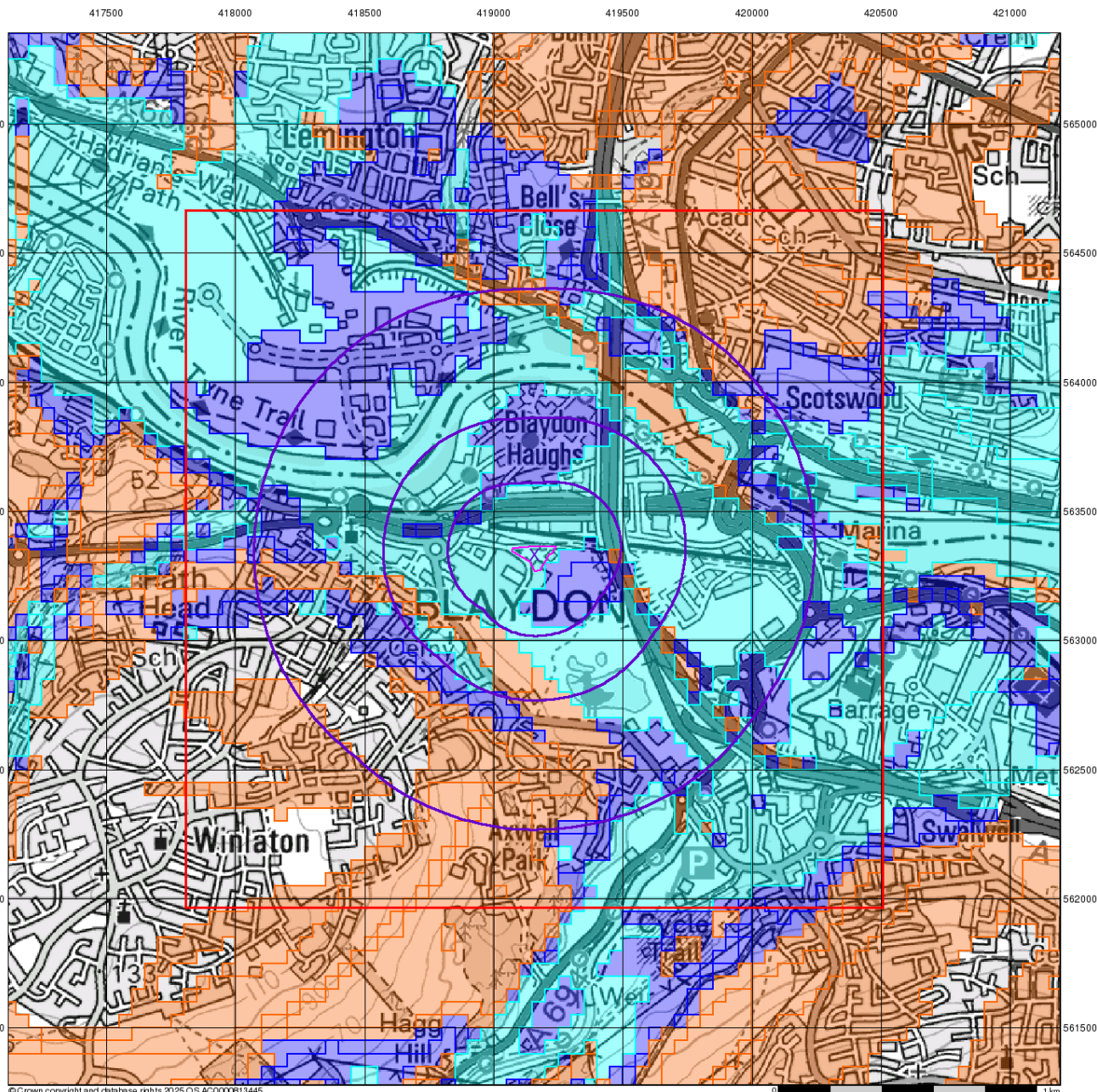
### Site Details

N W H Group, 1, Cowen Road, BLAYDON-ON-TYNE, NE21 5TW

**Landmark<sup>®</sup>**  
INFORMATION GROUP

Tel: 0844 844 9952  
Fax: 0844 844 9951  
Web: www.envirocheck.co.uk





© Crown copyright and database rights 2025 OS AC0000613445

# Envirocheck<sup>®</sup>

LANDMARK INFORMATION GROUP<sup>®</sup>

## BGS Flood GFS Data

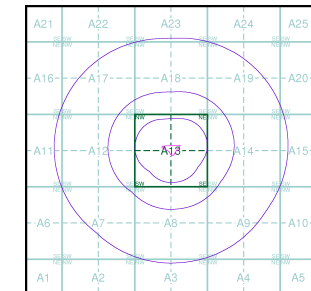
### General

- Specified Site
- Specified Buffer(s)
- Bearing Reference Point
- Slice

### Agency and Hydrological (Flood)

- Limited Potential for Groundwater Flooding to Occur
- Potential for Groundwater Flooding of Property Situated Below Ground Level
- Potential for Groundwater Flooding to Occur at Surface

## Site Sensitivity Context Map - Slice A



## Order Details

Order Number: 383649461\_1\_1  
 Customer Ref: RR0000317379  
 National Grid Reference: 419160, 563330  
 Slice: A  
 Site Area (Ha): 0.85  
 Search Buffer (m): 1000

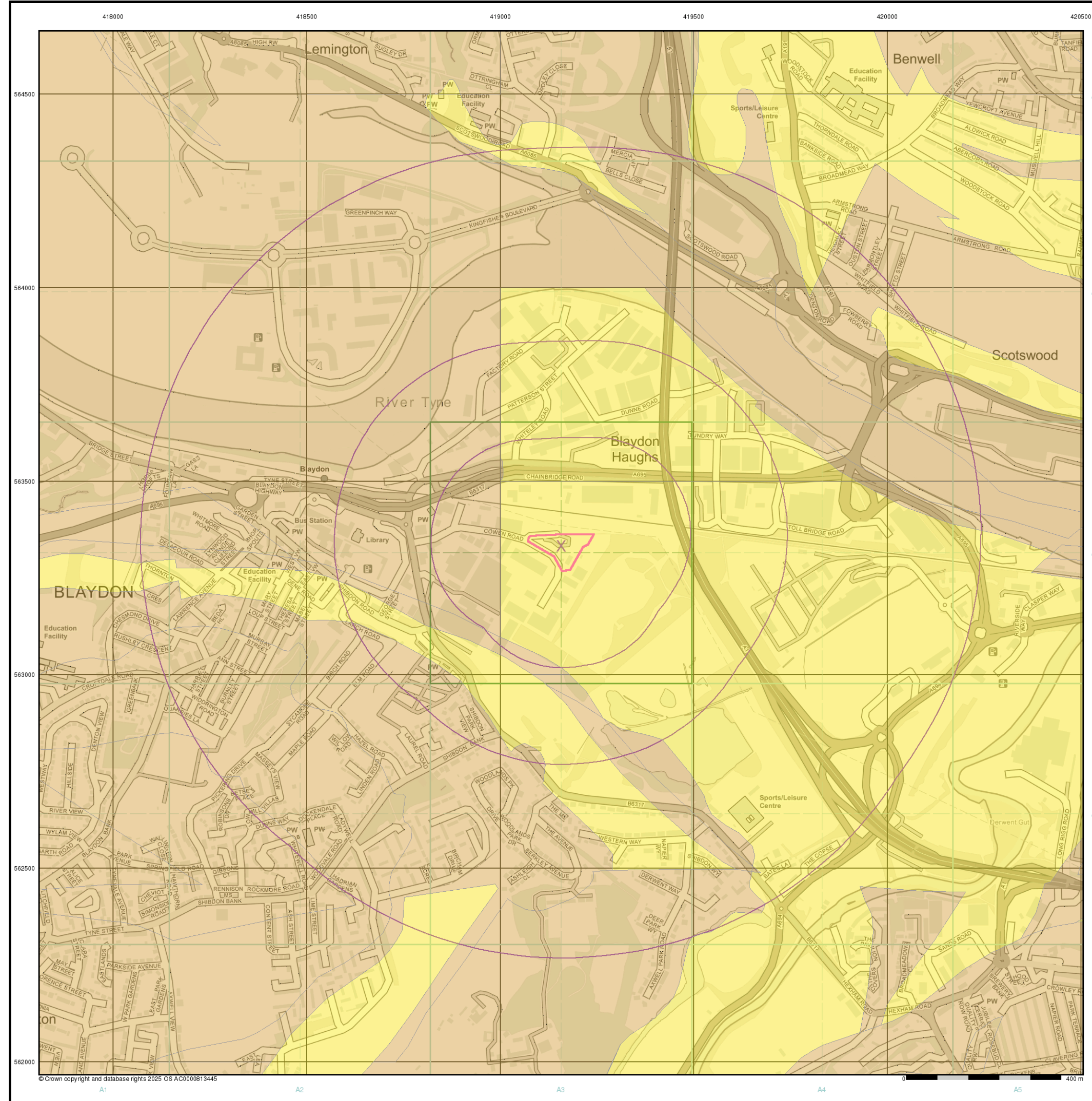
## Site Details

N W H Group, 1, Cowen Road, BLAYDON-ON-TYNE, NE21 5TW

**Landmark<sup>®</sup>**  
 LANDMARK INFORMATION GROUP

Tel: 0844 844 9952  
 Fax: 0844 844 9951  
 Web: [www.envirocheck.co.uk](http://www.envirocheck.co.uk)





© Crown copyright and database rights 2025 OS AC0000813445

# Envirocheck®

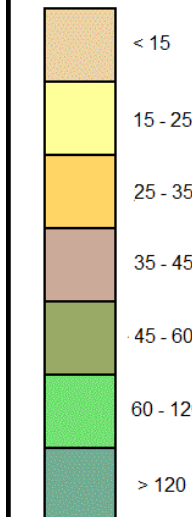
LANDMARK INFORMATION GROUP®

## General

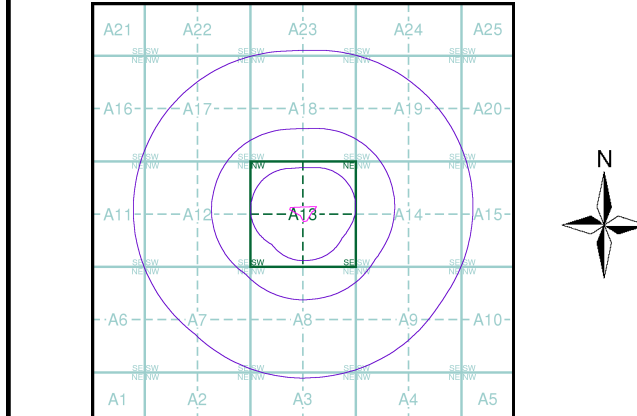
Specified Site Specified Buffer(s) Bearing Reference Point

## Estimated Soil Chemistry Arsenic

Arsenic Concentrations mg/kg



## Estimated Soil Chemistry Arsenic - Slice A



## Order Details

Order Details: 383649461\_1\_1  
Customer Ref: RR0000317379  
National Grid Reference: 419160, 563330  
Slice: A  
Site Area (Ha): 0.85  
Search Buffer (m): 1000

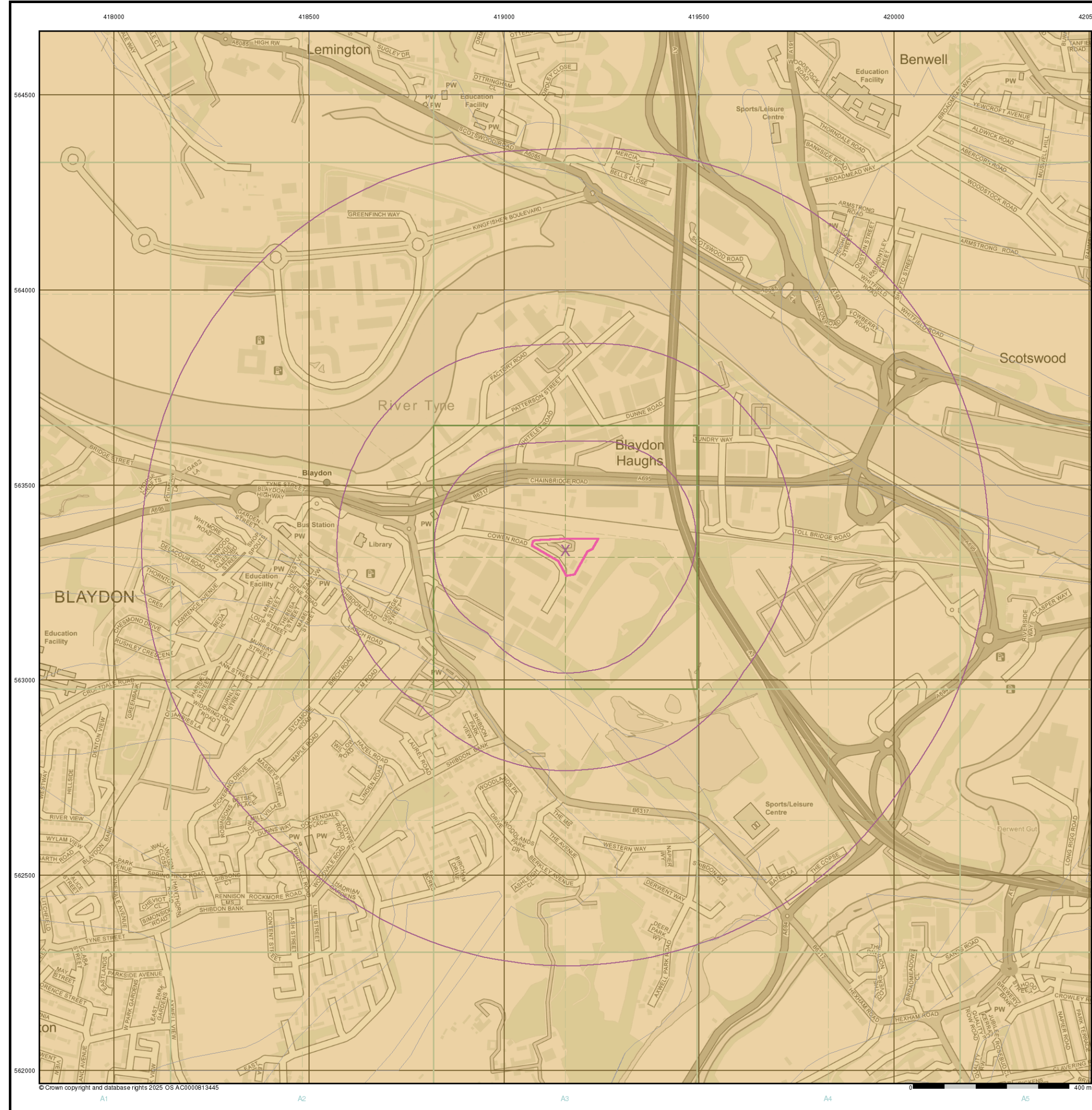
## Site Details

N W H Group, 1, Cowen Road, BLAYDON-ON-TYNE, NE21 5TW

Landmark®  
INFORMATION GROUP

Tel: 0844 844 9952  
Fax: 0844 844 9951  
Web: www.envirocheck.co.uk





© Crown copyright and database rights 2025 OS AC0000813445

# Envirocheck®

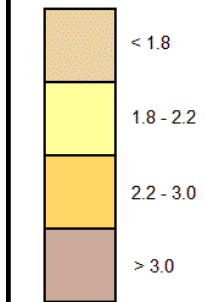
LANDMARK INFORMATION GROUP®

## General

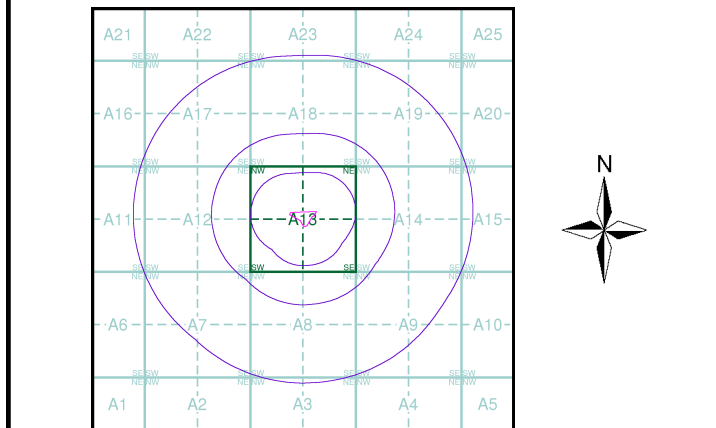
Specified Site Specified Buffer(s) Bearing Reference Point

## Estimated Soil Chemistry Cadmium

Cadmium Concentrations mg/kg



## Estimated Soil Chemistry Cadmium - Slice A



## Order Details

Order Details: 383649461\_1\_1  
Customer Ref: RR0000317379  
National Grid Reference: 419160, 563330  
Slice: A  
Site Area (Ha): 0.85  
Search Buffer (m): 1000

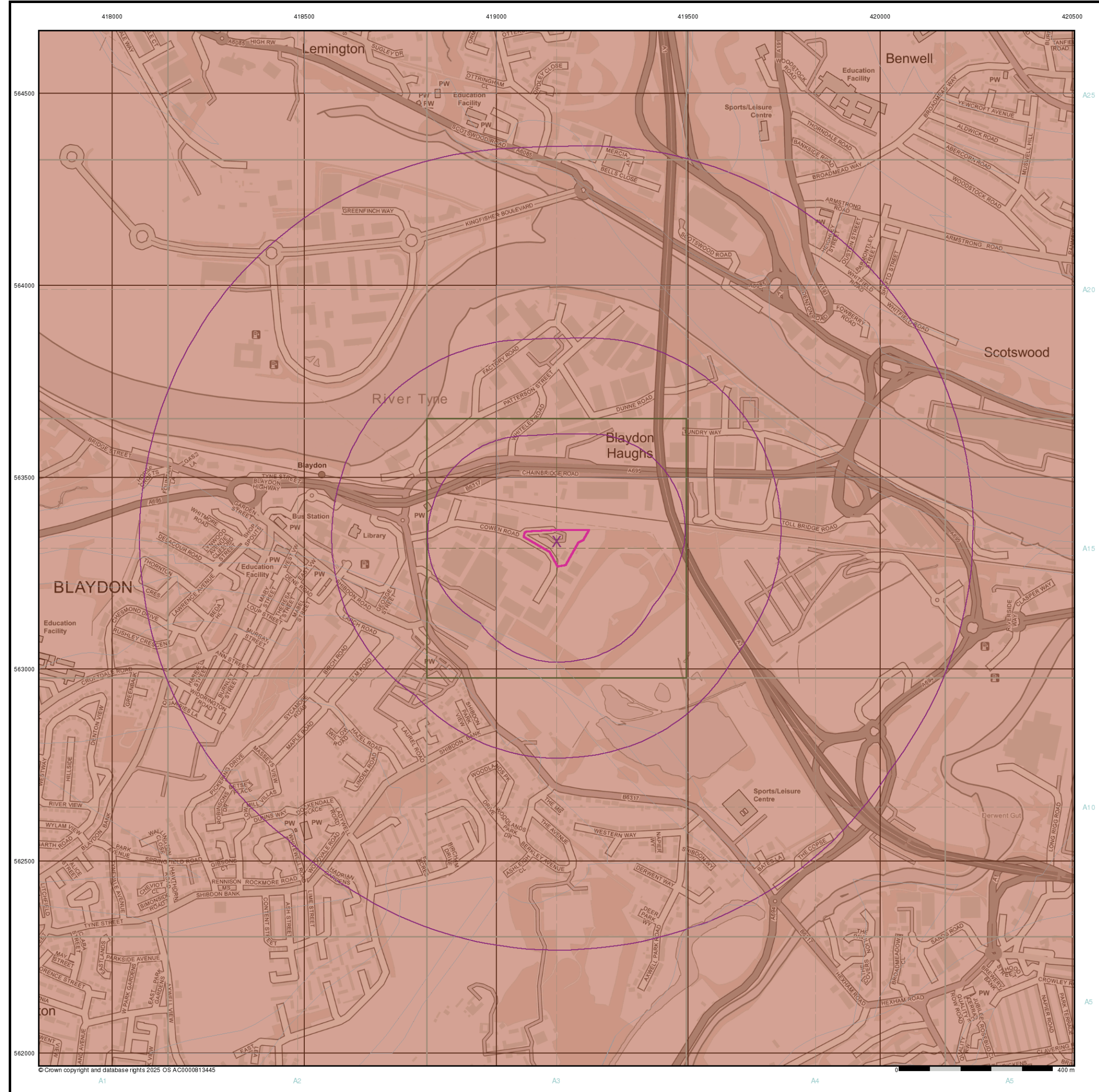
## Site Details

N W H Group, 1, Cowen Road, BLAYDON-ON-TYNE, NE21 5TW

Landmark®  
INFORMATION GROUP

Tel: 0844 844 9952  
Fax: 0844 844 9951  
Web: www.envirocheck.co.uk





# Envirocheck®

● LANDMARK INFORMATION GROUP®

### General

📍 Specified Site      📏 Specified Buffer(s)      ✕ Bearing Reference Point

### Estimated Soil Chemistry Chromium

Chromium Concentrations mg/kg

< 20
20 - 40
40 - 60
60 - 90
90 - 120
120 - 180
> 180

### Estimated Soil Chemistry Chromium - Slice A

### Order Details

Order Details:	383649461_1_1
Customer Ref:	RR0000317379
National Grid Reference:	419160, 563330
Slice:	A
Site Area (Ha):	0.85
Search Buffer (m):	1000

### Site Details

N W H Group, 1, Cowen Road, BLAYDON-ON-TYNE, NE21 5TW

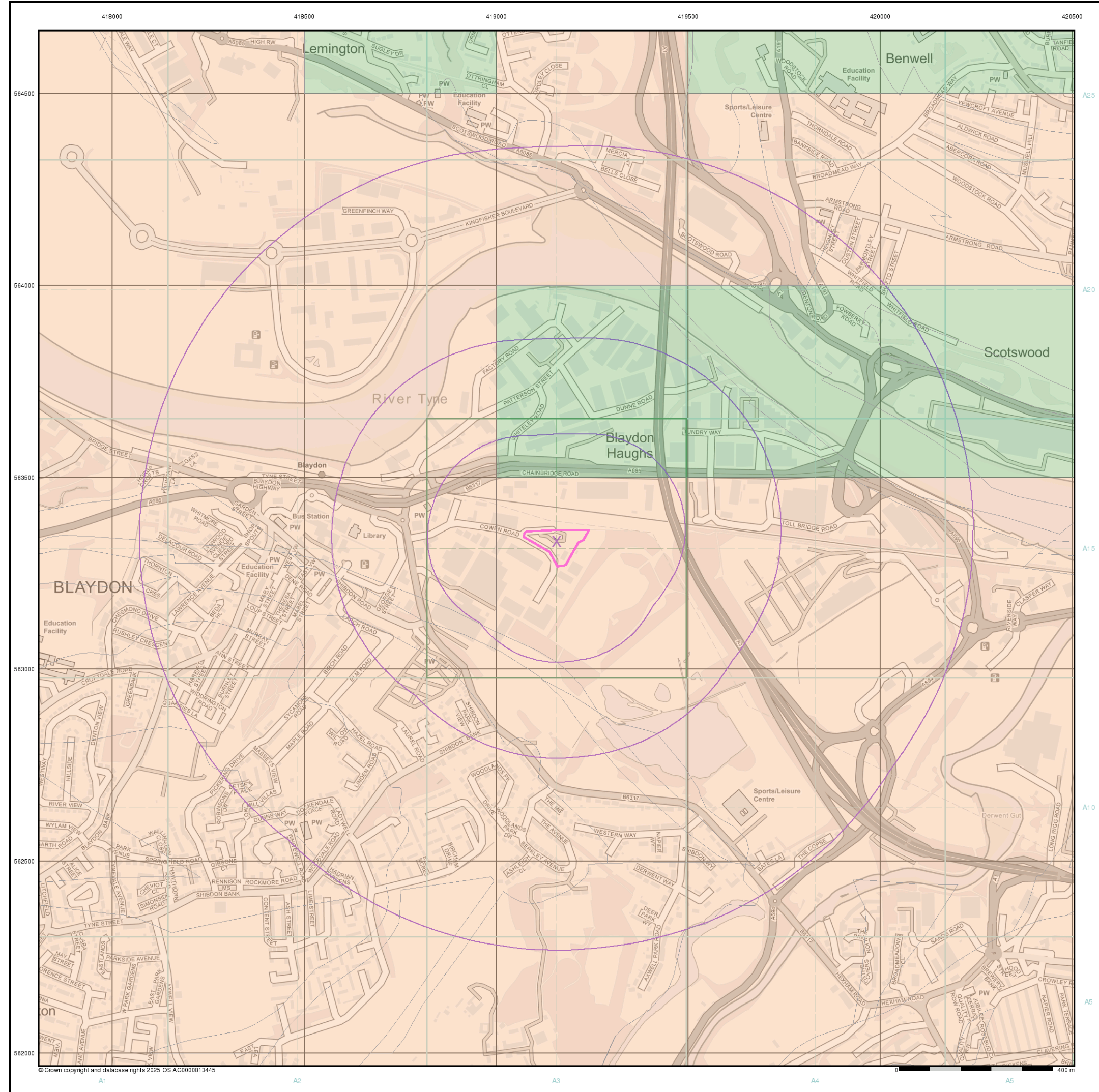
## Landmark®

● INFORMATION GROUP

Tel: 0844 844 9952  
Fax: 0844 844 9951  
Web: [www.envirocheck.co.uk](http://www.envirocheck.co.uk)

A Landmark Information Group Service v50.0 18-Aug-2025 Page 3 of 5





# Envirocheck®

● LANDMARK INFORMATION GROUP®

### General

📍 Specified Site      📏 Specified Buffer(s)      ✕ Bearing Reference Point

### Estimated Soil Chemistry Lead

Lead Concentrations mg/kg

Orange	<100 mg/kg
Green	100 - 200
Purple	200 - 300
Brown	300 - 600
Blue	600 - 1200
Cyan	>1200

### Estimated Soil Chemistry Lead - Slice A

### Order Details

Order Details:	383649461_1_1
Customer Ref:	RR0000317379
National Grid Reference:	419160, 563330
Slice:	A
Site Area (Ha):	0.85
Search Buffer (m):	1000

### Site Details

N W H Group, 1, Cowen Road, BLAYDON-ON-TYNE, NE21 5TW

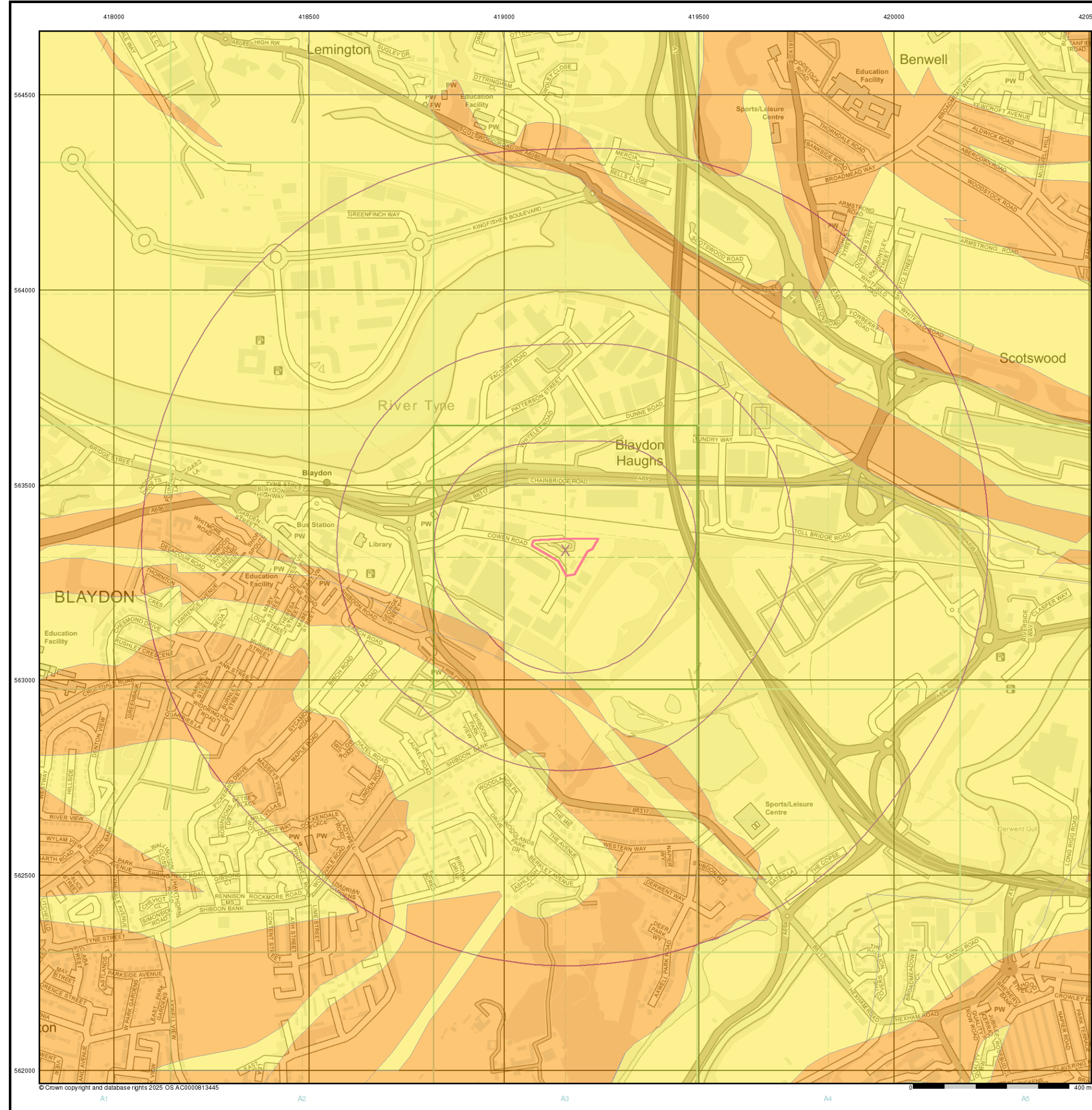
## Landmark®

● INFORMATION GROUP

Tel: 0844 844 9952  
Fax: 0844 844 9951  
Web: [www.envirocheck.co.uk](http://www.envirocheck.co.uk)

A Landmark Information Group Service v50.0 18-Aug-2025 Page 4 of 5





© Crown copyright and database rights 2025 OS AC0000813445

# Envirocheck®

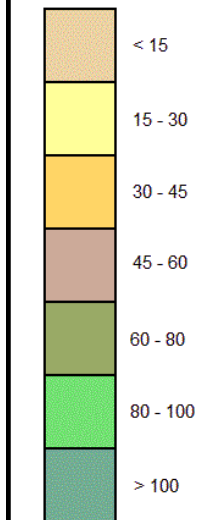
LANDMARK INFORMATION GROUP®

## General

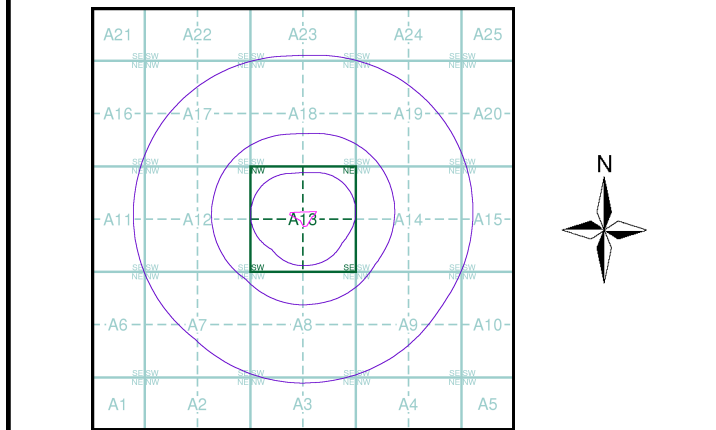
Specified Site Specified Buffer(s) Bearing Reference Point

## Estimated Soil Chemistry Nickel

Nickel Concentrations mg/kg



## Estimated Soil Chemistry Nickel - Slice A



## Order Details

Order Details: 383649461\_1\_1  
Customer Ref: RR0000317379  
National Grid Reference: 419160, 563330  
Slice: A  
Site Area (Ha): 0.85  
Search Buffer (m): 1000

## Site Details

N W H Group, 1, Cowen Road, BLAYDON-ON-TYNE, NE21 5TW

Landmark®  
INFORMATION GROUP

Tel: 0844 844 9952  
Fax: 0844 844 9951  
Web: www.envirocheck.co.uk



## Envirocheck<sup>®</sup> Report:

### Datasheet

#### Order Details:

**Order Number:**

383649461\_1\_1

**Customer Reference:**

RR0000317379

**National Grid Reference:**

419160, 563330

**Slice:**

A

**Site Area (Ha):**

0.85

**Search Buffer (m):**

1000

#### Site Details:

N W H Group, 1  
Cowen Road  
BLAYDON-ON-TYNE  
NE21 5TW

#### Client Details:

Mr Willetts  
Suez Recycling & Recovery UK Ltd  
Sevenside Energy Recovery Centre  
Severn Road  
Hallen  
South Gloucestershire  
BS10 7GB



Report Section	Page Number
Summary	-
Agency & Hydrological	1
Waste	57
Hazardous Substances	-
Geological	84
Industrial Land Use	91
Sensitive Land Use	138
Data Currency	139
Data Suppliers	145
Useful Contacts	146

### Introduction

The Environment Act 1995 has made site sensitivity a key issue, as the legislation pays as much attention to the pathways by which contamination could spread, and to the vulnerable targets of contamination, as it does the potential sources of contamination. For this reason, Landmark's Site Sensitivity maps and Datasheet(s) place great emphasis on statutory data provided by the Environment Agency/Natural Resources Wales and the Scottish Environment Protection Agency; it also incorporates data from Natural England (and the Scottish and Welsh equivalents) and Local Authorities; and highlights hydrogeological features required by environmental and geotechnical consultants. It does not include any information concerning past uses of land. The datasheet is produced by querying the Landmark database to a distance defined by the client from a site boundary provided by the client. In this datasheet the National Grid References (NGRs) are rounded to the nearest 10m in accordance with Landmark's agreements with a number of Data Suppliers.

### Copyright Notice

© Landmark Information Group Limited 2025. The Copyright on the information and data and its format as contained in this Envirocheck® Report ("Report") is the property of Landmark Information Group Limited ("Landmark") and several other Data Providers, including (but not limited to) Ordnance Survey, British Geological Survey, the Environment Agency/Natural Resources Wales and Natural England, and must not be reproduced in whole or in part by photocopying or any other method. The Report is supplied under Landmark's Terms and Conditions accepted by the Customer.

A copy of Landmark's Terms and Conditions can be found with the Index Map for this report. Additional copies of the Report may be obtained from Landmark, subject to Landmark's charges in force from time to time. The Copyright, design rights and any other intellectual rights shall remain the exclusive property of Landmark and /or other Data providers, whose Copyright material has been included in this Report.

© Environment Agency & United Kingdom Research and Innovation 2025. © Natural Resources Wales & United Kingdom Research and Innovation 2025.

### Natural England Copyright Notice

Site of Special Scientific Interest, National Nature Reserve, Ramsar, Special Protection Area, Special Conservation Area, Marine Nature Reserve data (derived from Ordnance Survey 1:10000 raster) is provided by, and used with the permission of, Natural England who retain the copyright and Intellectual Property Rights for the data.

### Scottish Natural Heritage Copyright

Contains SNH information licensed under the Open Government Licence v3.0.

### Ove Arup Copyright Notice

The Mining Instability data was obtained on licence from Ove Arup & Partners Limited (for further information, contact mining.review@arup.com). No reproduction or further use of such Data is to be made without the prior written consent of Ove Arup & Partners Limited. The supplied Mining Instability data is derived from publicly available records and other third party sources and neither Ove Arup & Partners nor Landmark warrant the accuracy or completeness of such information or data.

### Stantec Copyright Notice

The cavity data presented has been extracted from the PBA (now Stantec UK Ltd) enhanced version of the original DEFRA national cavity databases. Stantec UK Ltd retain the copyright & intellectual property rights in the data. Whilst all reasonable efforts are made to check that the information contained in the cavity databases is accurate we do not warrant that the data is complete or error free. The information is based upon our own researches and those collated from a number of external sources and is continually being augmented and updated by Stantec UK Ltd. In no event shall Stantec UK Ltd or Landmark be liable for any loss or damage including, without limitation, indirect or consequential loss or damage arising from the use of this data.

### Radon Potential dataset Copyright Notice

Information supplied from a joint dataset compiled by The British Geological Survey and Public Health England. The probability result is only valid for properties above ground. All basement and cellar areas are considered to be at additional risk from high radon levels. If an underground room such as a cellar or basement makes up part of the living or working accommodation, the property should be tested regardless of Radon Affected Area status.

### Natural Resources Wales Copyright Notice

Contains Natural Resources Wales information © Natural Resources Wales and Database Right. All rights Reserved. Contains Ordnance Survey Data. Ordnance Survey Licence number 100019741. Crown Copyright and Database Right. Contains Natural Resources Wales information © Natural Resources Wales and Database Right. All rights Reserved. Some features of this information are based on digital spatial data licensed from the Centre for Ecology & Hydrology © NERC (CEH). Defra, Met Office and DARD Rivers Agency © Crown copyright. © Cranfield University. © James Hutton Institute. Contains OS data © Crown copyright and database right 2025. Land & Property Services © Crown copyright and database right.







Data Type	Page Number	On Site	0 to 250m	251 to 500m	501 to 1000m (*up to 2000m)
<b>Agency &amp; Hydrological</b>					
BGS Groundwater Flooding Susceptibility	pg 1	Yes	Yes	Yes	n/a
Contaminated Land Register Entries and Notices					
Discharge Consents	pg 2			27	100
Prosecutions	pg 33		4		9
Enforcement and Prohibition Notices					
Integrated Pollution Controls	pg 35			2	1
Integrated Pollution Prevention And Control	pg 36		5		15
Local Authority Integrated Pollution Prevention And Control					
Local Authority Pollution Prevention and Controls	pg 42		4	4	10
Local Authority Pollution Prevention and Control Enforcements	pg 44			1	
Nearest Surface Water Feature	pg 44			Yes	
Pollution Incidents to Controlled Waters	pg 45		1	6	10
Historical Prosecutions	pg 47		2		
Registered Radioactive Substances	pg 48			1	
Substantiated Pollution Incident Register	pg 48		5	1	6
Water Abstractions	pg 50				(*2)
Water Industry Act Referrals	pg 50		1	1	1
Groundwater Vulnerability Map	pg 51	Yes	n/a	n/a	n/a
Groundwater Vulnerability - Soluble Rock Risk			n/a	n/a	n/a
Groundwater Vulnerability - Local Information			n/a	n/a	n/a
Bedrock Aquifer Designations	pg 51	Yes	n/a	n/a	n/a
Superficial Aquifer Designations	pg 51	Yes	n/a	n/a	n/a
Source Protection Zones					
Extreme Flooding from Rivers or Sea without Defences				n/a	n/a
Flooding from Rivers or Sea without Defences				n/a	n/a
Areas Benefiting from Flood Defences				n/a	n/a
Flood Water Storage Areas				n/a	n/a
Flood Defences				n/a	n/a
OS Water Network Lines	pg 51			17	25
Water Framework Directive - Catchment	pg 56	Yes			Yes
Water Framework Directive - Groundwater	pg 56	Yes			
Water Framework Directive - Surface Waters	pg 56			Yes	



Data Type	Page Number	On Site	0 to 250m	251 to 500m	501 to 1000m (*up to 2000m)
<b>Waste</b>					
BGS Recorded Landfill Sites	pg 57	1			
Historical Landfill Sites	pg 57	1	1		9
Integrated Pollution Control Registered Waste Sites					
Licensed Waste Management Facilities (Landfill Boundaries)	pg 59				1
Licensed Waste Management Facilities (Locations)	pg 59	1	4	15	26
Local Authority Landfill Coverage	pg 70	1	n/a	n/a	n/a
Local Authority Recorded Landfill Sites	pg 70	1			5
Potentially Infilled Land (Non-Water)	pg 71		1	5	8
Potentially Infilled Land (Water)	pg 72		6	8	15
Registered Landfill Sites	pg 74		1	1	4
Registered Waste Transfer Sites	pg 76		2	3	6
Registered Waste Treatment or Disposal Sites	pg 82			3	2
<b>Hazardous Substances</b>					
Control of Major Accident Hazards Sites (COMAH)					
Explosive Sites					
Notification of Installations Handling Hazardous Substances (NIHHS)					
Planning Hazardous Substance Consents					
Planning Hazardous Substance Enforcements					

Data Type	Page Number	On Site	0 to 250m	251 to 500m	501 to 1000m (*up to 2000m)
<b>Geological</b>					
BGS 1:625,000 Solid Geology	pg 84	Yes	n/a	n/a	n/a
BGS Estimated Soil Chemistry	pg 84	Yes	Yes	Yes	Yes
BGS Recorded Mineral Sites	pg 89				5
BGS Urban Soil Chemistry					
BGS Urban Soil Chemistry Averages					
CBSCB Compensation District			n/a	n/a	n/a
Coal Mining Affected Areas	pg 90	Yes	n/a	n/a	n/a
Mining Instability	pg 90	Yes	n/a	n/a	n/a
Man-Made Mining Cavities	pg 90				1
Natural Cavities					
Non Coal Mining Areas of Great Britain				n/a	n/a
Potential for Collapsible Ground Stability Hazards				n/a	n/a
Potential for Compressible Ground Stability Hazards	pg 90	Yes		n/a	n/a
Potential for Ground Dissolution Stability Hazards				n/a	n/a
Potential for Landslide Ground Stability Hazards	pg 90	Yes	Yes	n/a	n/a
Potential for Running Sand Ground Stability Hazards	pg 90	Yes		n/a	n/a
Potential for Shrinking or Swelling Clay Ground Stability Hazards	pg 90	Yes		n/a	n/a
Radon Potential - Radon Affected Areas			n/a	n/a	n/a
Radon Potential - Radon Protection Measures			n/a	n/a	n/a
<b>Industrial Land Use</b>					
Contemporary Trade Directory Entries	pg 91		56	105	137
Fuel Station Entries	pg 118			1	5
Points of Interest - Commercial Services	pg 119		14	43	41
Points of Interest - Education and Health					
Points of Interest - Manufacturing and Production	pg 127		14	11	25
Points of Interest - Public Infrastructure	pg 132	1	4	11	47
Points of Interest - Recreational and Environmental	pg 137				2
Underground Electrical Cables					



Data Type	Page Number	On Site	0 to 250m	251 to 500m	501 to 1000m (*up to 2000m)
<b>Sensitive Land Use</b>					
Ancient Woodland					
Areas of Adopted Green Belt	pg 138				1
Areas of Unadopted Green Belt					
Areas of Outstanding Natural Beauty					
Environmentally Sensitive Areas					
Forest Parks					
Local Nature Reserves	pg 138		1		
Marine Nature Reserves					
National Nature Reserves					
National Parks					
Nitrate Sensitive Areas					
Nitrate Vulnerable Zones					
Ramsar Sites					
Sites of Special Scientific Interest	pg 138			1	
Special Areas of Conservation					
Special Protection Areas					
World Heritage Sites					

Map ID	Details	Quadrant Reference (Compass Direction)	Estimated Distance From Site	Contact	NGR
	<b>BGS Groundwater Flooding Susceptibility</b> Flooding Type: Potential for Groundwater Flooding to Occur at Surface	A13NE (NE)	0	1	419158 563333
	<b>BGS Groundwater Flooding Susceptibility</b> Flooding Type: Potential for Groundwater Flooding of Property Situated Below Ground Level	A13SE (SE)	3	1	419200 563300
	<b>BGS Groundwater Flooding Susceptibility</b> Flooding Type: Potential for Groundwater Flooding of Property Situated Below Ground Level	A13SE (SE)	71	1	419250 563250
	<b>BGS Groundwater Flooding Susceptibility</b> Flooding Type: Potential for Groundwater Flooding of Property Situated Below Ground Level	A13NW (NW)	156	1	418950 563450
	<b>BGS Groundwater Flooding Susceptibility</b> Flooding Type: Potential for Groundwater Flooding of Property Situated Below Ground Level	A13NW (NW)	162	1	419000 563500
	<b>BGS Groundwater Flooding Susceptibility</b> Flooding Type: Potential for Groundwater Flooding of Property Situated Below Ground Level	A13NW (NW)	198	1	418900 563450
	<b>BGS Groundwater Flooding Susceptibility</b> Flooding Type: Limited Potential for Groundwater Flooding to Occur	A13NE (E)	209	1	419450 563333
	<b>BGS Groundwater Flooding Susceptibility</b> Flooding Type: Potential for Groundwater Flooding of Property Situated Below Ground Level	A13SE (E)	218	1	419450 563300
	<b>BGS Groundwater Flooding Susceptibility</b> Flooding Type: Limited Potential for Groundwater Flooding to Occur	A13SW (S)	244	1	419050 563050
	<b>BGS Groundwater Flooding Susceptibility</b> Flooding Type: Potential for Groundwater Flooding of Property Situated Below Ground Level	A14SW (E)	266	1	419500 563300
	<b>BGS Groundwater Flooding Susceptibility</b> Flooding Type: Potential for Groundwater Flooding of Property Situated Below Ground Level	A12NE (W)	277	1	418800 563400
	<b>BGS Groundwater Flooding Susceptibility</b> Flooding Type: Limited Potential for Groundwater Flooding to Occur	A14SW (E)	282	1	419500 563250
	<b>BGS Groundwater Flooding Susceptibility</b> Flooding Type: Limited Potential for Groundwater Flooding to Occur	A14SW (E)	349	1	419550 563200
	<b>BGS Groundwater Flooding Susceptibility</b> Flooding Type: Limited Potential for Groundwater Flooding to Occur	A8NE (S)	368	1	419158 562900
	<b>BGS Groundwater Flooding Susceptibility</b> Flooding Type: Potential for Groundwater Flooding to Occur at Surface	A13SW (SW)	369	1	418850 563050
	<b>BGS Groundwater Flooding Susceptibility</b> Flooding Type: Potential for Groundwater Flooding of Property Situated Below Ground Level	A14SW (SE)	374	1	419550 563150
	<b>BGS Groundwater Flooding Susceptibility</b> Flooding Type: Potential for Groundwater Flooding of Property Situated Below Ground Level	A12NE (W)	376	1	418700 563400
	<b>BGS Groundwater Flooding Susceptibility</b> Flooding Type: Limited Potential for Groundwater Flooding to Occur	A12SE (W)	399	1	418700 563200
	<b>BGS Groundwater Flooding Susceptibility</b> Flooding Type: Limited Potential for Groundwater Flooding to Occur	A12SE (W)	420	1	418700 563150
	<b>BGS Groundwater Flooding Susceptibility</b> Flooding Type: Potential for Groundwater Flooding of Property Situated Below Ground Level	A14SW (SE)	443	1	419600 563100
	<b>BGS Groundwater Flooding Susceptibility</b> Flooding Type: Potential for Groundwater Flooding of Property Situated Below Ground Level	A8NW (SW)	444	1	418850 562950
	<b>BGS Groundwater Flooding Susceptibility</b> Flooding Type: Potential for Groundwater Flooding of Property Situated Below Ground Level	A8NW (S)	481	1	419050 562800



Map ID	Details	Quadrant Reference (Compass Direction)	Estimated Distance From Site	Contact	NGR
	<b>BGS Groundwater Flooding Susceptibility</b> Flooding Type: Limited Potential for Groundwater Flooding to Occur	A12SE (W)	493	1	418600 563200
1	<b>Discharge Consents</b> Operator: Northumbrian Water Limited Property Type: Undefined Or Other Location: Patterson Street Outfall 861, Blaydon Authority: Environment Agency, North East Region Catchment Area: Not Supplied Reference: 233/X/0399 Permit Version: 1 Effective Date: 2nd October 1987 Issued Date: 2nd October 1987 Revocation Date: 21st October 1991 Discharge Type: Unspecified Discharge: Saline Estuary Environment: Receiving Water: Tyne Estuary <b>Status: Transferred from COPA 1974</b> Positional Accuracy: Located by supplier to within 10m	A12NE (NW)	367	2	418800 563600
1	<b>Discharge Consents</b> Operator: Northumbrian Water Limited Property Type: STORM TANK/CSO ON SEWERAGE NETWORK (WATER COMPANY) Location: Factory Road Cso, Owen Pugh Property Ltd Factory Rd, Blaydon On Tyne, Northumberland, Ne21 5rz Authority: Environment Agency, North East Region Catchment Area: Not Supplied Reference: 233/0911 Permit Version: 2 Effective Date: 8th February 2019 Issued Date: 8th February 2019 Revocation Date: Not Supplied Discharge Type: Sewage Discharges - Stw Storm Overflow/Storm Tank - Water Company Discharge: Saline Estuary Environment: Receiving Water: Tyne (Tidal) <b>Status: Varied under EPR 2010</b> Positional Accuracy: Located by supplier to within 10m	A18SW (NW)	397	2	418830 563669
1	<b>Discharge Consents</b> Operator: Blaydon Metal Company Limited Property Type: WASTE COLLECTION/TREATMENT/DISPOSAL/MATERIALS RECOVERY Location: Blaydon Metal Company Limited, Blaydon, Tyne And Wear Authority: Environment Agency, North East Region Catchment Area: Tyne (Middle) Reference: 233/0955 Permit Version: 1 Effective Date: 13th February 1991 Issued Date: 13th February 1991 Revocation Date: 24th May 2016 Discharge Type: Trade Discharge - Process Water Discharge: Saline Estuary Environment: Receiving Water: Tyne (Tidal) <b>Status: Revoked under EPR 2010</b> Positional Accuracy: Located by supplier to within 100m	A12NE (NW)	402	2	418800 563650
1	<b>Discharge Consents</b> Operator: Northumbrian Water Limited Property Type: PUMPING STATION ON SEWERAGE NETWORK (WATER COMPANY) Location: Derwent Haugh Pumping Station, Gateshead, Tyne And Wear Authority: Environment Agency, North East Region Catchment Area: Not Supplied Reference: 233/1235 Permit Version: 2 Effective Date: 18th March 2015 Issued Date: 18th March 2015 Revocation Date: Not Supplied Discharge Type: Sewage Discharges - Pumping Station - Water Company Discharge: Saline Estuary Environment: Receiving Water: Tyne And Derwent Estuaries <b>Status: New Consent (Water Resources Act 1991, Section 88 &amp; Schedule 10 as amended by Environment Act 1995)</b> Positional Accuracy: Located by supplier to within 10m	A18SW (NW)	406	2	418830 563680

Map ID	Details	Quadrant Reference (Compass Direction)	Estimated Distance From Site	Contact	NGR
1	<b>Discharge Consents</b> Operator: Northumbrian Water Limited Property Type: PUMPING STATION ON SEWERAGE NETWORK (WATER COMPANY) Location: Derwent Haugh Pumping Station, Gateshead, Tyne And Wear Authority: Environment Agency, North East Region Catchment Area: Not Supplied Reference: 233/1235 Permit Version: 1 Effective Date: 11th January 2005 Issued Date: 11th January 2005 Revocation Date: 17th March 2015 Discharge Type: Sewage Discharges - Pumping Station - Water Company Discharge: Saline Estuary Environment: Receiving Water: Tyne And Derwent Estuaries <b>Status:</b> New Consent (Water Resources Act 1991, Section 88 & Schedule 10 as amended by Environment Act 1995) Positional Accuracy: Located by supplier to within 10m	A18SW (NW)	406	2	418830 563680
1	<b>Discharge Consents</b> Operator: Northumbrian Water Limited Property Type: STORM TANK/CSO ON SEWERAGE NETWORK (WATER COMPANY) Location: Factory Road Cso, Owen Pugh Property Ltd Factory Rd, Blaydon On Tyne, Northumberland, Ne21 5rz Authority: Environment Agency, North East Region Catchment Area: Tyne (Middle) Reference: 233/0911 Permit Version: 1 Effective Date: 21st October 1991 Issued Date: 21st October 1991 Revocation Date: 7th February 2019 Discharge Type: Sewage Discharges - Stw Storm Overflow/Storm Tank - Water Company Discharge: Saline Estuary Environment: Receiving Water: Tyne (Tidal) <b>Status:</b> Transferred from Water Act 1989 Positional Accuracy: Located by supplier to within 100m	A18SW (NW)	406	2	418830 563680
1	<b>Discharge Consents</b> Operator: Northumbrian Water Limited Property Type: Undefined Or Other Location: Blaydon Haughs Outfall, Blaydon Authority: Environment Agency, North East Region Catchment Area: Not Supplied Reference: 233/X/0171 Permit Version: 1 Effective Date: 30th June 1985 Issued Date: 30th June 1985 Revocation Date: 24th November 1992 Discharge Type: Unspecified Discharge: Freshwater Stream/River Environment: Receiving Water: Tyne <b>Status:</b> Transferred from COPA 1974 Positional Accuracy: Located by supplier to within 10m	A17SE (NW)	440	2	418800 563700
2	<b>Discharge Consents</b> Operator: Northumbrian Water Limited Property Type: STORM TANK/CSO ON SEWERAGE NETWORK (WATER COMPANY) Location: Gas Lane Cso Blaydon Staff Club, Tyne Street, Blaydon On Tyne, Gateshead, Ne21 4jb Authority: Environment Agency, North East Region Catchment Area: Not Supplied Reference: 235/1740 Permit Version: 1 Effective Date: 11th February 2000 Issued Date: 11th February 2000 Revocation Date: 21st January 2020 Discharge Type: Sewage Discharges - Stw Storm Overflow/Storm Tank - Water Company Discharge: Saline Estuary Environment: Receiving Water: River Tyne Saline Estuary <b>Status:</b> New Consent (Water Resources Act 1991, Section 88 & Schedule 10 as amended by Environment Act 1995) Positional Accuracy: Located by supplier to within 10m	A12NE (NW)	422	2	418700 563550



Map ID	Details	Quadrant Reference (Compass Direction)	Estimated Distance From Site	Contact	NGR
2	<b>Discharge Consents</b> Operator: Northumbrian Water Limited Property Type: STORM TANK/CSO ON SEWERAGE NETWORK (WATER COMPANY) Location: Shibdon Dene Sso, Blaydon Authority: Environment Agency, North East Region Catchment Area: Tyne (Middle) Reference: 233/0915 Permit Version: 1 Effective Date: 21st September 1989 Issued Date: 21st September 1989 Revocation Date: 9th May 1996 Discharge Type: Sewage Discharges - Stw Storm Overflow/Storm Tank - Water Company Discharge: Freshwater Stream/River Environment: Receiving Water: Tyne <b>Status: Authorisation revoked</b> Positional Accuracy: Located by supplier to within 100m	A12NE (NW)	427	2	418700 563560
2	<b>Discharge Consents</b> Operator: Northumbrian Water Limited Property Type: STORM TANK/CSO ON SEWERAGE NETWORK (WATER COMPANY) Location: Blaydon Metals No 1 Cso Blaydon Ping Centre Car Park, Wesley Court, Blaydon On Tyne, Gateshead, Ne21 5bt Authority: Environment Agency, North East Region Catchment Area: Not Supplied Reference: 235/1685 Permit Version: 2 Effective Date: 17th June 2019 Issued Date: 17th June 2019 Revocation Date: Not Supplied Discharge Type: Sewage Discharges - Stw Storm Overflow/Storm Tank - Water Company Discharge: Saline Estuary Environment: Receiving Water: Tyne Saline Estuary <b>Status: Varied under EPR 2010</b> Positional Accuracy: Located by supplier to within 10m	A12NE (NW)	428	2	418694 563551
2	<b>Discharge Consents</b> Operator: Northumbrian Water Limited Property Type: STORM TANK/CSO ON SEWERAGE NETWORK (WATER COMPANY) Location: Blaydon Metals No 2 Cso, Harford House, Cowen Road, Blaydon On Tyne, Ne21 5tw Authority: Environment Agency, North East Region Catchment Area: Not Supplied Reference: 235/1686 Permit Version: 2 Effective Date: 1st May 2019 Issued Date: 1st May 2019 Revocation Date: Not Supplied Discharge Type: Sewage Discharges - Stw Storm Overflow/Storm Tank - Water Company Discharge: Saline Estuary Environment: Receiving Water: Tyne <b>Status: Varied under EPR 2010</b> Positional Accuracy: Located by supplier to within 10m	A12NE (NW)	428	2	418694 563551
2	<b>Discharge Consents</b> Operator: Northumbrian Water Ltd Property Type: Undefined Or Other Location: Laburnum Road Cso, BLAYDON Authority: Environment Agency, North East Region Catchment Area: Not Given Reference: 234/1012 Permit Version: Not Supplied Effective Date: Not Supplied Issued Date: Not Supplied Revocation Date: Not Supplied Discharge Type: Storm sewage overflow discharge Discharge: Saline Estuary Environment: Receiving Water: Tyne Estuary <b>Status: Not Given</b> Positional Accuracy: Located by supplier to within 100m	A12NE (NW)	429	2	418685 563535

Map ID	Details	Quadrant Reference (Compass Direction)	Estimated Distance From Site	Contact	NGR
2	<b>Discharge Consents</b> Operator: Northumbrian Water Limited Property Type: Undefined Or Other Location: Blaydon Station East Outfall, Blaydon, Gateshead, Tyne And Wear Authority: Environment Agency, North East Region Catchment Area: Tyne (Middle) Reference: 233/1033 Permit Version: 1 Effective Date: 19th July 1993 Issued Date: 19th July 1993 Revocation Date: 24th November 2000 Discharge Type: Sewage Discharges - Unspecified - Water Company Discharge: Saline Estuary Environment: Receiving Water: Tyne Estuary <b>Status: Authorisation revoked</b> Positional Accuracy: Located by supplier to within 100m	A12NE (NW)	431	2	418690 563550
2	<b>Discharge Consents</b> Operator: Northumbrian Water Limited Property Type: Undefined Or Other Location: Blaydon Station East Outfall, Blaydon, Gateshead, Tyne And Wear Authority: Environment Agency, North East Region Catchment Area: Not Supplied Reference: 233/1005 Permit Version: 1 Effective Date: 13th November 1992 Issued Date: 13th November 1992 Revocation Date: 19th July 1993 Discharge Type: Unspecified Discharge: Saline Estuary Environment: Receiving Water: Tyne Estuary <b>Status: Authorisation revoked</b> Positional Accuracy: Located by supplier to within 10m	A12NE (NW)	431	2	418690 563550
2	<b>Discharge Consents</b> Operator: Northumbrian Water Limited Property Type: Undefined Or Other Location: Blaydon Station East Outfall, Blaydon, Gateshead, Tyne And Wear Authority: Environment Agency, North East Region Catchment Area: Not Supplied Reference: 233/X/0110 Permit Version: 1 Effective Date: 28th May 1987 Issued Date: 28th May 1987 Revocation Date: 13th November 1992 Discharge Type: Unspecified Discharge: Saline Estuary Environment: Receiving Water: Tyne Estuary <b>Status: Transferred from COPA 1974</b> Positional Accuracy: Located by supplier to within 10m	A12NE (NW)	431	2	418690 563550
2	<b>Discharge Consents</b> Operator: Northumbrian Water Ltd Property Type: Undefined Or Other Location: Laburnum Road Cso, BLAYDON Authority: Environment Agency, North East Region Catchment Area: Not Given Reference: 234/1012 Permit Version: Not Supplied Effective Date: Not Supplied Issued Date: Not Supplied Revocation Date: Not Supplied Discharge Type: Unknown Discharge: Saline Estuary Environment: Receiving Water: Tyne Estuary <b>Status: Not Given</b> Positional Accuracy: Located by supplier to within 100m	A12NE (NW)	433	2	418680 563535



Map ID	Details	Quadrant Reference (Compass Direction)	Estimated Distance From Site	Contact	NGR
2	<b>Discharge Consents</b> Operator: Northumbrian Water Limited Property Type: STORM TANK/CSO ON SEWERAGE NETWORK (WATER COMPANY) Location: Blaydon Metals No 1 Cso Blaydon Ping Centre Car Park, Wesley Court, Blaydon On Tyne, Gateshead, Ne21 5bt Authority: Environment Agency, North East Region Catchment Area: Not Supplied Reference: 235/1685 Permit Version: 2 Effective Date: 17th June 2019 Issued Date: 17th June 2019 Revocation Date: Not Supplied Discharge Type: Sewage Discharges - Stw Storm Overflow/Storm Tank - Water Company Discharge: Saline Estuary Environment: Receiving Water: Tyne Saline Estuary <b>Status: Varied under EPR 2010</b> Positional Accuracy: Located by supplier to within 10m	A12NE (NW)	436	2	418679 563540
2	<b>Discharge Consents</b> Operator: Northumbrian Water Limited Property Type: STORM TANK/CSO ON SEWERAGE NETWORK (WATER COMPANY) Location: Blaydon Metals No 2 Cso, Harford House, Cowen Road, Blaydon On Tyne, Ne21 5tw Authority: Environment Agency, North East Region Catchment Area: Tyne (Lower)/Team/Don Reference: 235/1686 Permit Version: 1 Effective Date: 26th February 1999 Issued Date: 26th February 1999 Revocation Date: 30th April 2019 Discharge Type: Sewage Discharges - Stw Storm Overflow/Storm Tank - Water Company Discharge: Saline Estuary Environment: Receiving Water: Tyne <b>Status: New Consent (Water Resources Act 1991, Section 88 &amp; Schedule 10 as amended by Environment Act 1995)</b> Positional Accuracy: Located by supplier to within 10m	A12NE (NW)	436	2	418680 563540
2	<b>Discharge Consents</b> Operator: Northumbrian Water Limited Property Type: STORM TANK/CSO ON SEWERAGE NETWORK (WATER COMPANY) Location: Laburnham Road Cso, Blaydon, Gateshead Authority: Environment Agency, North East Region Catchment Area: Not Given Reference: 234/1012 Permit Version: 1 Effective Date: 9th May 1996 Issued Date: 9th February 1996 Revocation Date: 1st September 2020 Discharge Type: Sewage Discharges - Stw Storm Overflow/Storm Tank - Water Company Discharge: Freshwater Stream/River Environment: Receiving Water: Tyne Estuary <b>Status: Surrendered under EPR 2010</b> Positional Accuracy: Located by supplier to within 10m	A12NE (NW)	436	2	418680 563540
2	<b>Discharge Consents</b> Operator: Northumbrian Water Limited Property Type: PUMPING STATION ON SEWERAGE NETWORK (WATER COMPANY) Location: Derwent Haugh Pumping Station, Gateshead, Tyne And Wear Authority: Environment Agency, North East Region Catchment Area: Not Supplied Reference: 233/1235 Permit Version: 2 Effective Date: 18th March 2015 Issued Date: 18th March 2015 Revocation Date: Not Supplied Discharge Type: Sewage Discharges - Pumping Station - Water Company Discharge: Saline Estuary Environment: Receiving Water: Tyne And Derwent Estuaries <b>Status: New Consent (Water Resources Act 1991, Section 88 &amp; Schedule 10 as amended by Environment Act 1995)</b> Positional Accuracy: Located by supplier to within 10m	A12NE (NW)	440	2	418680 563550

Map ID	Details	Quadrant Reference (Compass Direction)	Estimated Distance From Site	Contact	NGR
2	<b>Discharge Consents</b> Operator: Northumbrian Water Limited Property Type: PUMPING STATION ON SEWERAGE NETWORK (WATER COMPANY) Location: Derwent Haugh Pumping Station, Gateshead, Tyne And Wear Authority: Environment Agency, North East Region Catchment Area: Not Supplied Reference: 233/1235 Permit Version: 1 Effective Date: 11th January 2005 Issued Date: 11th January 2005 Revocation Date: 17th March 2015 Discharge Type: Sewage Discharges - Pumping Station - Water Company Discharge: Saline Estuary Environment: Receiving Water: Tyne And Derwent Estuaries <b>Status:</b> New Consent (Water Resources Act 1991, Section 88 & Schedule 10 as amended by Environment Act 1995) Positional Accuracy: Located by supplier to within 10m	A12NE (NW)	440	2	418680 563550
2	<b>Discharge Consents</b> Operator: Northumbrian Water Limited Property Type: PUMPING STATION ON SEWERAGE NETWORK (WATER COMPANY) Location: Derwent Haugh Pumping Station, Gateshead, Tyne And Wear Authority: Environment Agency, North East Region Catchment Area: Not Supplied Reference: 233/1235 Permit Version: 2 Effective Date: 18th March 2015 Issued Date: 18th March 2015 Revocation Date: Not Supplied Discharge Type: Sewage Discharges - Pumping Station - Water Company Discharge: Saline Estuary Environment: Receiving Water: Tyne And Derwent Estuaries <b>Status:</b> New Consent (Water Resources Act 1991, Section 88 & Schedule 10 as amended by Environment Act 1995) Positional Accuracy: Located by supplier to within 10m	A12NE (NW)	445	2	418670 563540
2	<b>Discharge Consents</b> Operator: Northumbrian Water Limited Property Type: PUMPING STATION ON SEWERAGE NETWORK (WATER COMPANY) Location: Derwent Haugh Pumping Station, Gateshead, Tyne And Wear Authority: Environment Agency, North East Region Catchment Area: Not Supplied Reference: 233/1235 Permit Version: 1 Effective Date: 11th January 2005 Issued Date: 11th January 2005 Revocation Date: 17th March 2015 Discharge Type: Sewage Discharges - Pumping Station - Water Company Discharge: Saline Estuary Environment: Receiving Water: Tyne And Derwent Estuaries <b>Status:</b> New Consent (Water Resources Act 1991, Section 88 & Schedule 10 as amended by Environment Act 1995) Positional Accuracy: Located by supplier to within 10m	A12NE (NW)	445	2	418670 563540
2	<b>Discharge Consents</b> Operator: Northumbrian Water Limited Property Type: STORM TANK/CSO ON SEWERAGE NETWORK (WATER COMPANY) Location: Blaydon Metals No 1 Cso Blaydon Ping Centre Car Park, Wesley Court, Blaydon On Tyne, Gateshead, Ne21 5bt Authority: Environment Agency, North East Region Catchment Area: Tyne (Lower)/Team/Don Reference: 235/1685 Permit Version: 1 Effective Date: 26th February 1999 Issued Date: 26th February 1999 Revocation Date: 16th June 2019 Discharge Type: Sewage Discharges - Stw Storm Overflow/Storm Tank - Water Company Discharge: Saline Estuary Environment: Receiving Water: Tyne Saline Estuary <b>Status:</b> New Consent (Water Resources Act 1991, Section 88 & Schedule 10 as amended by Environment Act 1995) Positional Accuracy: Located by supplier to within 10m	A12NE (NW)	445	2	418670 563540



Map ID	Details	Quadrant Reference (Compass Direction)	Estimated Distance From Site	Contact	NGR
3	<b>Discharge Consents</b> Operator: Dairy Farmers Of Britain Property Type: Preparation Of Milk & Milk Products Location: Dairy Farmers Of Britain, Blaydon, Gateshead Authority: Environment Agency, North East Region Catchment Area: Tyne (Middle) Reference: 233/1029 Permit Version: 1 Effective Date: 12th May 1993 Issued Date: 12th May 1993 Revocation Date: 13th December 2005 Discharge Type: Trade Discharge - Process Water Discharge: Saline Estuary Environment: Receiving Water: Tyne Estuary <b>Status: Authorisation revoked</b> Positional Accuracy: Located by supplier to within 100m	A19SW (NE)	492	2	419600 563700
3	<b>Discharge Consents</b> Operator: Associated Co-Op Creameries Property Type: MAKING OF FOOD PRODUCTS/DAIRY Location: Associated Co-Op Creameries, Blaydo, Blaydon Authority: Environment Agency, North East Region Catchment Area: Not Supplied Reference: 233/0946 Permit Version: 2 Effective Date: 7th January 1991 Issued Date: 7th January 1991 Revocation Date: 12th May 1993 Discharge Type: Trade Discharges - Process Effluent - Water Company (Wtw) Discharge: Saline Estuary Environment: Receiving Water: Tyne <b>Status: Authorisation revoked</b> Positional Accuracy: Located by supplier to within 10m	A19SW (NE)	492	2	419600 563700
3	<b>Discharge Consents</b> Operator: Associated Co-Op Creameries Property Type: MAKING OF FOOD PRODUCTS/DAIRY Location: Associated Co-Op Creameries, Blaydo, Blaydon Authority: Environment Agency, North East Region Catchment Area: Not Supplied Reference: 233/0946 Permit Version: 1 Effective Date: 6th June 1989 Issued Date: 6th June 1989 Revocation Date: 7th January 1991 Discharge Type: Trade Discharges - Process Effluent - Water Company (Wtw) Discharge: Saline Estuary Environment: Receiving Water: Tyne <b>Status: Authorisation revoked</b> Positional Accuracy: Located by supplier to within 100m	A19SW (NE)	492	2	419600 563700
4	<b>Discharge Consents</b> Operator: Dairy Farmers Of Britain Property Type: MAKING OF FOOD PRODUCTS/DAIRY Location: Dairy Farmers Of Britain, Blaydon, Gateshead Authority: Environment Agency, North East Region Catchment Area: Not Supplied Reference: 233/1029 Permit Version: 1 Effective Date: 12th May 1993 Issued Date: 12th May 1993 Revocation Date: 13th December 2005 Discharge Type: Trade Discharge - Process Water Discharge: Saline Estuary Environment: Receiving Water: Tyne Estuary <b>Status: Authorisation revoked</b> Positional Accuracy: Located by supplier to within 10m	A19SW (NE)	562	2	419640 563760

Map ID	Details	Quadrant Reference (Compass Direction)	Estimated Distance From Site	Contact	NGR
4	<b>Discharge Consents</b> Operator: The Shlomo Memorial Fund Limited Property Type: Undefined Or Other Location: Tundry Way, Blaydon, Tyne & Wear Authority: Environment Agency, North East Region Catchment Area: Tyne (Middle) Reference: 233/0973 Permit Version: 1 Effective Date: 19th May 1992 Issued Date: 19th May 1992 Revocation Date: Not Supplied Discharge Type: Trade Discharges - Site Drainage Discharge: Saline Estuary Environment: Receiving Water: Tyne Estuary <b>Status: New Consent, by Application (Water Resources Act 1991, Section 88)</b> Positional Accuracy: Located by supplier to within 10m	A19SW (NE)	563	2	419650 563750
5	<b>Discharge Consents</b> Operator: Northumbrian Water Ltd Property Type: Undefined Or Other Location: Shibdon Road Cso, BLAYDON Authority: Environment Agency, North East Region Catchment Area: Not Given Reference: 234/1021 Permit Version: Not Supplied Effective Date: Not Supplied Issued Date: Not Supplied Revocation Date: Not Supplied Discharge Type: Storm sewage overflow discharge Discharge: Freshwater Estuary Environment: Receiving Water: Derwent Estuary <b>Status: Not Given</b> Positional Accuracy: Located by supplier to within 100m	A8NE (S)	574	2	419180 562695
6	<b>Discharge Consents</b> Operator: Trans Britannia Properties Property Type: Undefined Or Other Location: Whiteley Rd, An Industrial Developm, Blaydon Authority: Environment Agency, North East Region Catchment Area: Not Supplied Reference: 233/0929 Permit Version: 1 Effective Date: 23rd May 1989 Issued Date: 23rd May 1989 Revocation Date: 7th February 1995 Discharge Type: Miscellaneous Discharges - Surface Water Discharge: Freshwater Stream/River Environment: Receiving Water: Tyne <b>Status: Authorisation revoked</b> Positional Accuracy: Located by supplier to within 10m	A19SW (NE)	577	2	419550 563850
7	<b>Discharge Consents</b> Operator: Northumbrian Water Limited Property Type: PUMPING STATION ON SEWERAGE NETWORK (WATER COMPANY) Location: Blaydon (Patterson Road) P.S., Blaydon Authority: Environment Agency, North East Region Catchment Area: Tyne (Lower)/Team/Don Reference: 235/1019 Permit Version: 1 Effective Date: 21st September 1989 Issued Date: 21st September 1989 Revocation Date: 9th May 1996 Discharge Type: Sewage Discharges - Pumping Station - Water Company Discharge: Saline Estuary Environment: Receiving Water: Tyne <b>Status: Authorisation revoked</b> Positional Accuracy: Located by supplier to within 100m	A18SE (N)	584	2	419330 563940



Map ID	Details	Quadrant Reference (Compass Direction)	Estimated Distance From Site	Contact	NGR
7	<b>Discharge Consents</b> Operator: Northumbrian Water Ltd Property Type: Pumping Station Location: Patterson Street Ps, BLAYDON Authority: Environment Agency, North East Region Catchment Area: Not Given Reference: 234/0936 Permit Version: Not Supplied Effective Date: Not Supplied Issued Date: Not Supplied Revocation Date: Not Supplied Discharge Type: Unknown Discharge: Saline Estuary Environment: Receiving Water: Tyne Estuary <b>Status: Not Given</b> Positional Accuracy: Located by supplier to within 100m	A18SE (N)	599	2	419330 563955
7	<b>Discharge Consents</b> Operator: Northumbrian Water Ltd Property Type: Pumping Station Location: Patterson Street Ps, BLAYDON Authority: Environment Agency, North East Region Catchment Area: Not Given Reference: 234/0936 Permit Version: Not Supplied Effective Date: Not Supplied Issued Date: Not Supplied Revocation Date: Not Supplied Discharge Type: Scond storm-emergency overflow Discharge: Saline Estuary Environment: Receiving Water: Tyne Estuary <b>Status: Not Given</b> Positional Accuracy: Located by supplier to within 100m	A18SE (N)	600	2	419335 563955
7	<b>Discharge Consents</b> Operator: Northumbrian Water Limited Property Type: PUMPING STATION ON SEWERAGE NETWORK (WATER COMPANY) Location: Patterson Street Ps, Blaydon Authority: Environment Agency, North East Region Catchment Area: Not Given Reference: 234/0936 Permit Version: 1 Effective Date: 9th May 1996 Issued Date: 9th February 1996 Revocation Date: Not Supplied Discharge Type: Sewage Discharges - Pumping Station - Water Company Discharge: Saline Estuary Environment: Receiving Water: Tyne Estuary <b>Status: New Consent, by Application (Water Resources Act 1991, Section 88)</b> Positional Accuracy: Located by supplier to within 10m	A18SE (N)	604	2	419330 563960
8	<b>Discharge Consents</b> Operator: Northumbrian Water Limited Property Type: DOMESTIC PROPERTY (MULTIPLE) (INCL FARM HOUSES) Location: Hospital Lane Housing Development, Lemington Authority: Environment Agency, North East Region Catchment Area: Not Supplied Reference: 233/B/0180 Permit Version: 1 Effective Date: 14th September 1973 Issued Date: 14th September 1973 Revocation Date: 24th July 1991 Discharge Type: Sewage Discharges - Final/Treated Effluent - Water Company Discharge: Saline Estuary Environment: Receiving Water: Tyne <b>Status: Authorisation revoked</b> Positional Accuracy: Located by supplier to within 10m	A17SE (NW)	586	2	418600 563700

Map ID	Details	Quadrant Reference (Compass Direction)	Estimated Distance From Site	Contact	NGR
9	<b>Discharge Consents</b> Operator: Unknown Due To Wims Migration Error 2001 Property Type: MAKING OF FOOD PRODUCTS/DAIRY Location: Associated Co-Op Creameries, Blaydo, Blaydon Authority: Environment Agency, North East Region Catchment Area: Not Supplied Reference: 233/B/0199 Permit Version: 1 Effective Date: 3rd April 1975 Issued Date: 3rd April 1975 Revocation Date: 6th June 1989 Discharge Type: Trade Discharge - Process Water Discharge: Saline Estuary Environment: Receiving Water: Tyne <b>Status: Authorisation revoked</b> Positional Accuracy: Located by supplier to within 10m	A19SW (NE)	633	2	419700 563800
9	<b>Discharge Consents</b> Operator: Unknown Due To Wims Migration Error 2001 Property Type: SALE OF MOTOR VEHICLES/MAINTENANCE + REPAIR Location: Murray And Charlton Ltd, Chainbridge Road, Blaydon Authority: Environment Agency, North East Region Catchment Area: Not Supplied Reference: 233/B/0002 Permit Version: 1 Effective Date: 6th February 1961 Issued Date: 6th February 1961 Revocation Date: 25th December 1965 Discharge Type: Trade Effluent Discharge: Saline Estuary Environment: Receiving Water: Tyne <b>Status: Authorisation revoked</b> Positional Accuracy: Located by supplier to within 100m	A19SW (NE)	633	2	419700 563800
10	<b>Discharge Consents</b> Operator: Northumbrian Water Limited Property Type: Undefined Or Other Location: Scotswood Bridge Outfall 952, Blaydon Authority: Environment Agency, North East Region Catchment Area: Not Supplied Reference: 235/X/0397 Permit Version: 1 Effective Date: 30th September 1987 Issued Date: 30th September 1987 Revocation Date: 22nd September 1992 Discharge Type: Unspecified Discharge: Saline Estuary Environment: Receiving Water: Tyne Estuary <b>Status: Authorisation revoked</b> Positional Accuracy: Located by supplier to within 10m	A14NE (E)	672	2	419900 563500
11	<b>Discharge Consents</b> Operator: Northumbrian Water Limited Property Type: PUMPING STATION ON SEWERAGE NETWORK (WATER COMPANY) Location: Derwent Haugh Pumping Station, Gateshead, Tyne And Wear Authority: Environment Agency, North East Region Catchment Area: Not Supplied Reference: 233/1235 Permit Version: 2 Effective Date: 18th March 2015 Issued Date: 18th March 2015 Revocation Date: Not Supplied Discharge Type: Sewage Discharges - Pumping Station - Water Company Discharge: Saline Estuary Environment: Receiving Water: Tyne And Derwent Estuaries <b>Status: New Consent (Water Resources Act 1991, Section 88 &amp; Schedule 10 as amended by Environment Act 1995)</b> Positional Accuracy: Located by supplier to within 10m	A12NW (W)	686	2	418420 563560



Map ID	Details	Quadrant Reference (Compass Direction)	Estimated Distance From Site	Contact	NGR
11	<b>Discharge Consents</b> Operator: Northumbrian Water Limited Property Type: PUMPING STATION ON SEWERAGE NETWORK (WATER COMPANY) Location: Derwent Haugh Pumping Station, Gateshead, Tyne And Wear Authority: Environment Agency, North East Region Catchment Area: Not Supplied Reference: 233/1235 Permit Version: 1 Effective Date: 11th January 2005 Issued Date: 11th January 2005 Revocation Date: 17th March 2015 Discharge Type: Sewage Discharges - Pumping Station - Water Company Discharge: Saline Estuary Environment: Receiving Water: Tyne And Derwent Estuaries <b>Status:</b> New Consent (Water Resources Act 1991, Section 88 & Schedule 10 as amended by Environment Act 1995) Positional Accuracy: Located by supplier to within 10m	A12NW (W)	686	2	418420 563560
11	<b>Discharge Consents</b> Operator: Northumbrian Water Limited Property Type: STORM TANK/CSO ON SEWERAGE NETWORK (WATER COMPANY) Location: Blaydon Bus Station Cso, Blaydon, Gateshead Authority: Environment Agency, North East Region Catchment Area: Tyne (Middle) Reference: 233/1021 Permit Version: 1 Effective Date: 23rd February 1993 Issued Date: 23rd February 1993 Revocation Date: 14th November 2018 Discharge Type: Sewage Discharges - Stw Storm Overflow/Storm Tank - Water Company Discharge: Saline Estuary Environment: Receiving Water: Tyne <b>Status:</b> Surrendered under EPR 2010 Positional Accuracy: Located by supplier to within 10m	A12NW (W)	686	2	418420 563560
11	<b>Discharge Consents</b> Operator: Northumbrian Water Limited Property Type: Undefined Or Other Location: Blaydon Station West Outfall, Blaydon, Gateshead, Tyne And Wear Authority: Environment Agency, North East Region Catchment Area: Tyne (Middle) Reference: 233/1006 Permit Version: 1 Effective Date: 13th November 1992 Issued Date: 13th November 1992 Revocation Date: 10th May 2000 Discharge Type: Sewage Discharges - Unspecified - Water Company Discharge: Saline Estuary Environment: Receiving Water: Tyne Estuary <b>Status:</b> Authorisation revoked Positional Accuracy: Located by supplier to within 10m	A12NW (W)	686	2	418420 563560
11	<b>Discharge Consents</b> Operator: Northumbrian Water Limited Property Type: Undefined Or Other Location: Blaydon Station West Outfall, Blaydon, Gateshead, Tyne And Wear Authority: Environment Agency, North East Region Catchment Area: Not Supplied Reference: 233/X/0111 Permit Version: 1 Effective Date: 28th May 1987 Issued Date: 28th May 1987 Revocation Date: 13th November 1992 Discharge Type: Unspecified Discharge: Saline Estuary Environment: Receiving Water: Tyne Estuary <b>Status:</b> Transferred from COPA 1974 Positional Accuracy: Located by supplier to within 10m	A12NW (W)	686	2	418420 563560

Map ID	Details	Quadrant Reference (Compass Direction)	Estimated Distance From Site	Contact	NGR
11	<b>Discharge Consents</b> Operator: Northumbrian Water Limited Property Type: STORM TANK/CSO ON SEWERAGE NETWORK (WATER COMPANY) Location: Gas Lane Cso Blaydon Staff Club, Tyne Street, Blaydon On Tyne, Gateshead, Ne21 4jb Authority: Environment Agency, North East Region Catchment Area: Not Supplied Reference: 235/1740 Permit Version: 2 Effective Date: 22nd January 2020 Issued Date: 22nd January 2020 Revocation Date: Not Supplied Discharge Type: Sewage Discharges - Stw Storm Overflow/Storm Tank - Water Company Discharge: Saline Estuary Environment: Receiving Water: River Tyne Saline Estuary <b>Status: Varied under EPR 2010</b> Positional Accuracy: Located by supplier to within 10m	A12NW (W)	689	2	418420 563569
11	<b>Discharge Consents</b> Operator: Northumbrian Water Limited Property Type: Undefined Or Other Location: Hanover Estate, Winlaton, Blaydon Authority: Environment Agency, North East Region Catchment Area: Not Supplied Reference: 233/B/0032 Permit Version: 1 Effective Date: 4th May 1964 Issued Date: 4th May 1964 Revocation Date: 3rd May 1991 Discharge Type: Sewage Discharges - Final/Treated Effluent - Water Company Discharge: Freshwater Stream/River Environment: Receiving Water: Blaydon Burn <b>Status: Authorisation revoked</b> Positional Accuracy: Located by supplier to within 10m	A12NW (W)	718	2	418400 563600
11	<b>Discharge Consents</b> Operator: Northumbrian Water Limited Property Type: Undefined Or Other Location: Hanover Estate, Winlaton, Blaydon Authority: Environment Agency, North East Region Catchment Area: Not Supplied Reference: 233/B/0006 Permit Version: 1 Effective Date: 6th February 1961 Issued Date: 6th February 1961 Revocation Date: 29th April 1991 Discharge Type: Sewage Discharges - Final/Treated Effluent - Water Company Discharge: Saline Estuary Environment: Receiving Water: Tyne <b>Status: Authorisation revoked</b> Positional Accuracy: Located by supplier to within 10m	A12NW (W)	718	2	418400 563600
11	<b>Discharge Consents</b> Operator: Northumbrian Water Limited Property Type: Undefined Or Other Location: Hanover Estate, Winlaton, Blaydon Authority: Environment Agency, North East Region Catchment Area: Not Supplied Reference: 233/B/0007 Permit Version: 1 Effective Date: 6th February 1961 Issued Date: 6th February 1961 Revocation Date: 29th April 1991 Discharge Type: Sewage Discharges - Final/Treated Effluent - Water Company Discharge: Freshwater Stream/River Environment: Receiving Water: Blaydon Burn <b>Status: Authorisation revoked</b> Positional Accuracy: Located by supplier to within 10m	A12NW (W)	718	2	418400 563600



Map ID	Details	Quadrant Reference (Compass Direction)	Estimated Distance From Site	Contact	NGR
12	<b>Discharge Consents</b> Operator: Petrofina Plc Property Type: SHOP INCL GARDEN CENTRE/RETAIL TRADE(NOT MOTOR VEHICLE) Location: Petrol Station North Of A69, Derwenthaugh, Gateshead, Tyne And Wear Authority: Environment Agency, North East Region Catchment Area: Not Supplied Reference: 233/0954 Permit Version: 1 Effective Date: 19th September 1990 Issued Date: 19th September 1990 Revocation Date: 20th May 1992 Discharge Type: Sewage Discharges - Final/Treated Effluent - Not Water Company Discharge: Freshwater Stream/River Environment: Receiving Water: Tyne Tributary Tidal <b>Status: Authorisation revoked</b> Positional Accuracy: Located by supplier to within 10m	A14SE (E)	695	2	419900 563140
12	<b>Discharge Consents</b> Operator: Petrofina Plc Property Type: LAND TRANSPORT + VIA PIPELINES/FREIGHT Location: Derwenhaugh Service Station, Derwenthaugh, Gateshead, Ne16 3bj Authority: Environment Agency, North East Region Catchment Area: Not Given Reference: 233/0989 Permit Version: 1 Effective Date: 20th May 1992 Issued Date: 20th May 1992 Revocation Date: Not Supplied Discharge Type: Sewage Discharges - Final/Treated Effluent - Not Water Company Discharge: Saline Estuary Environment: Receiving Water: Tyne Estuary Tributary <b>Status: New Consent, by Application (Water Resources Act 1991, Section 88)</b> Positional Accuracy: Located by supplier to within 10m	A14SE (E)	718	2	419930 563160
12	<b>Discharge Consents</b> Operator: Rontec Watford Limited Property Type: LAND TRANSPORT + VIA PIPELINES/FREIGHT Location: Derwenhaugh Service Station, Derwenthaugh, Gateshead, Ne16 3bj Authority: Environment Agency, North East Region Catchment Area: Not Given Reference: 233/0988 Permit Version: 1 Effective Date: 20th May 1992 Issued Date: 20th May 1992 Revocation Date: Not Supplied Discharge Type: Trade Discharges - Site Drainage Discharge: Saline Estuary Environment: Receiving Water: Tyne Estuary Tributary <b>Status: New Consent, by Application (Water Resources Act 1991, Section 88)</b> Positional Accuracy: Located by supplier to within 10m	A14SE (E)	718	2	419930 563160
13	<b>Discharge Consents</b> Operator: Unknown Due To Wims Migration Error 2001 Property Type: WWTW (NOT WATER CO) (NOT STP AT A PRIVATE PREMISES) Location: Chain Bridge Road Football Ground, Blaydon Authority: Environment Agency, North East Region Catchment Area: Not Supplied Reference: 233/B/0030 Permit Version: 1 Effective Date: 15th November 1963 Issued Date: 15th November 1963 Revocation Date: 25th December 1965 Discharge Type: Sewage Discharges - Final/Treated Effluent - Not Water Company Discharge: Saline Estuary Environment: Receiving Water: Tyne <b>Status: Authorisation revoked</b> Positional Accuracy: Located by supplier to within 10m	A14NE (E)	700	2	419900 563600

Map ID	Details	Quadrant Reference (Compass Direction)	Estimated Distance From Site	Contact	NGR
14	<b>Discharge Consents</b> Operator: Northumbrian Water Limited Property Type: PUMPING STATION ON SEWERAGE NETWORK (WATER COMPANY) Location: Newburn Haugh/Riversdale Way P Stn Lemington Travellers, Caravan Site, Newburn Upon Tyne, Newcastle Upon Tyne, Ne15 8sg Authority: Environment Agency, North East Region Catchment Area: Not Supplied Reference: 235/1731 Permit Version: 2 Effective Date: 10th August 2023 Issued Date: 10th August 2023 Revocation Date: Not Supplied Discharge Type: Sewage Discharges - Pumping Station - Water Company Discharge: Saline Estuary Environment: Receiving Water: River Tyne Saline Estuary <b>Status: Varied under EPR 2010</b> Positional Accuracy: Located by supplier to within 10m	A17SW (NW)	704	2	418459 563698
14	<b>Discharge Consents</b> Operator: Northumbrian Water Limited Property Type: PUMPING STATION ON SEWERAGE NETWORK (WATER COMPANY) Location: Newburn Haugh/Riversdale Way P Stn Lemington Travellers, Caravan Site, Newburn Upon Tyne, Newcastle Upon Tyne, Ne15 8sg Authority: Environment Agency, North East Region Catchment Area: Not Supplied Reference: 235/1731 Permit Version: 2 Effective Date: 10th August 2023 Issued Date: 10th August 2023 Revocation Date: Not Supplied Discharge Type: Sewage Discharges - Stw Storm Overflow/Storm Tank - Water Company Discharge: Saline Estuary Environment: Receiving Water: River Tyne Saline Estuary <b>Status: Varied under EPR 2010</b> Positional Accuracy: Located by supplier to within 10m	A17SW (NW)	704	2	418459 563698
14	<b>Discharge Consents</b> Operator: Northumbrian Water Limited Property Type: PUMPING STATION ON SEWERAGE NETWORK (WATER COMPANY) Location: Newburn Haugh/Riversdale Way P Stn Lemington Travellers, Caravan Site, Newburn Upon Tyne, Newcastle Upon Tyne, Ne15 8sg Authority: Environment Agency, North East Region Catchment Area: Not Supplied Reference: 235/1731 Permit Version: 1 Effective Date: 1st February 2000 Issued Date: 1st February 2000 Revocation Date: 9th August 2023 Discharge Type: Sewage Discharges - Stw Storm Overflow/Storm Tank - Water Company Discharge: Saline Estuary Environment: Receiving Water: River Tyne Saline Estuary <b>Status: New Consent (Water Resources Act 1991, Section 88 &amp; Schedule 10 as amended by Environment Act 1995)</b> Positional Accuracy: Located by supplier to within 10m	A17SW (NW)	704	2	418459 563698
14	<b>Discharge Consents</b> Operator: Northumbrian Water Limited Property Type: PUMPING STATION ON SEWERAGE NETWORK (WATER COMPANY) Location: Newburn Haugh/Riversdale Way P Stn Lemington Travellers, Caravan Site, Newburn Upon Tyne, Newcastle Upon Tyne, Ne15 8sg Authority: Environment Agency, North East Region Catchment Area: Not Supplied Reference: 235/1731 Permit Version: 1 Effective Date: 1st February 2000 Issued Date: 1st February 2000 Revocation Date: 9th August 2023 Discharge Type: Sewage Discharges - Pumping Station - Water Company Discharge: Saline Estuary Environment: Receiving Water: River Tyne Saline Estuary <b>Status: New Consent (Water Resources Act 1991, Section 88 &amp; Schedule 10 as amended by Environment Act 1995)</b> Positional Accuracy: Located by supplier to within 10m	A17SW (NW)	704	2	418459 563698



Map ID	Details	Quadrant Reference (Compass Direction)	Estimated Distance From Site	Contact	NGR
14	<b>Discharge Consents</b> Operator: Northumbrian Water Limited Property Type: Undefined Or Other Location: Anglo Great Lakes Lemington Outfall, Lemington, Newburn, Tyne And Wear Authority: Environment Agency, North East Region Catchment Area: Tyne (Lower)/Team/Don Reference: 235/1280 Permit Version: 1 Effective Date: 31st October 1993 Issued Date: 31st October 1993 Revocation Date: 24th November 2000 Discharge Type: Sewage Discharges - Final/Treated Effluent - Water Company Discharge: Saline Estuary Environment: Receiving Water: Tyne Estuary <b>Status: Authorisation revoked</b> Positional Accuracy: Located by supplier to within 100m	A17SW (NW)	708	2	418450 563690
14	<b>Discharge Consents</b> Operator: Northumbrian Water Limited Property Type: STORM TANK/CSO ON SEWERAGE NETWORK (WATER COMPANY) Location: Loraine Terrace Cso, Lemington, Newcastle Upon Tyne Authority: Environment Agency, North East Region Catchment Area: Tyne (Middle) Reference: 233/0933 Permit Version: 2 Effective Date: 24th November 1989 Issued Date: 24th November 1989 Revocation Date: Not Supplied Discharge Type: Sewage Discharges - Stw Storm Overflow/Storm Tank - Water Company Discharge: Saline Estuary Environment: Receiving Water: Tyne <b>Status: Surrendered under EPR 2010</b> Positional Accuracy: Located by supplier to within 10m	A17SW (NW)	708	2	418450 563690
14	<b>Discharge Consents</b> Operator: Northumbrian Water Limited Property Type: Undefined Or Other Location: Anglo Great Lakes Lemington Outfall, Lemington, Newburn, Tyne And Wear Authority: Environment Agency, North East Region Catchment Area: Not Supplied Reference: 233/0933 Permit Version: 1 Effective Date: 18th August 1989 Issued Date: 18th August 1989 Revocation Date: 24th November 1989 Discharge Type: Sewage Discharges - Stw Storm Overflow/Storm Tank - Water Company Discharge: Saline Estuary Environment: Receiving Water: Tyne <b>Status: Authorisation revoked</b> Positional Accuracy: Located by supplier to within 10m	A17SW (NW)	708	2	418450 563690
14	<b>Discharge Consents</b> Operator: Northumbrian Water Limited Property Type: Undefined Or Other Location: Anglo Great Lakes Lemington Outfall, Lemington, Newburn, Tyne And Wear Authority: Environment Agency, North East Region Catchment Area: Not Supplied Reference: 235/X/0212 Permit Version: 1 Effective Date: 16th July 1987 Issued Date: 16th July 1987 Revocation Date: 31st October 1993 Discharge Type: Unspecified Discharge: Saline Estuary Environment: Receiving Water: Tyne Estuary <b>Status: Authorisation revoked</b> Positional Accuracy: Located by supplier to within 10m	A17SW (NW)	708	2	418450 563690

Map ID	Details	Quadrant Reference (Compass Direction)	Estimated Distance From Site	Contact	NGR
15	<b>Discharge Consents</b> Operator: Breedon Northern Limited Property Type: MAKING OF GLASS/CERAMICS/CEMENT/CUTTING STONE Location: Tilcon Concrete, Bridge Crescent, Scotswood Road, Newcastle Upon Tyne Authority: Environment Agency, North East Region Catchment Area: Not Supplied Reference: 235/1706 Permit Version: 1 Effective Date: 29th June 1999 Issued Date: 29th June 1999 Revocation Date: 18th January 2023 Discharge Type: Trade Discharge - Process Water Discharge: Saline Estuary Environment: Receiving Water: River Tyne Saline Estuary <b>Status: Surrendered under EPR 2010</b> Positional Accuracy: Located by supplier to within 100m	A19SW (NE)	709	2	419800 563800
15	<b>Discharge Consents</b> Operator: Breedon Northern Limited Property Type: MAKING OF GLASS/CERAMICS/CEMENT/CUTTING STONE Location: Tilcon Concrete, Bridge Crescent, Scotswood Road, Newcastle Upon Tyne Authority: Environment Agency, North East Region Catchment Area: Not Supplied Reference: 235/1705 Permit Version: 1 Effective Date: 29th June 1999 Issued Date: 29th June 1999 Revocation Date: 18th January 2023 Discharge Type: Sewage Discharges - Final/Treated Effluent - Not Water Company Discharge: Saline Estuary Environment: Receiving Water: River Tyne Saline Estuary <b>Status: Surrendered under EPR 2010</b> Positional Accuracy: Located by supplier to within 100m	A19SW (NE)	709	2	419800 563800
16	<b>Discharge Consents</b> Operator: Northumbrian Water Limited Property Type: STORM TANK/CSO ON SEWERAGE NETWORK (WATER COMPANY) Location: Denton Dene North Of West Road Cso, 594 West Road, Newcastle Upon Tyne, Ne5 2jj Authority: Environment Agency, North East Region Catchment Area: Not Supplied Reference: 235/1869 Permit Version: 2 Effective Date: 22nd January 2009 Issued Date: 22nd January 2009 Revocation Date: 27th February 2019 Discharge Type: Sewage Discharges - Stw Storm Overflow/Storm Tank - Water Company Discharge: Saline Estuary Environment: Receiving Water: River Tyne (Saline Estuary) <b>Status: Modified (Water Resources Act 1991, Schedule 10 as amended by Environment Act 1995)</b> Positional Accuracy: Located by supplier to within 10m	A19SW (NE)	723	2	419650 563960
16	<b>Discharge Consents</b> Operator: Northumbrian Water Limited Property Type: CSO ON UNADOPTED SEWERAGE NETWORK (NOT WATER COMPANY) Location: Ashleigh Crescent And Adjacent Area, Denton, Newcastle Authority: Environment Agency, North East Region Catchment Area: Not Supplied Reference: 235/1998 Permit Version: 1 Effective Date: 4th January 2006 Issued Date: 4th January 2006 Revocation Date: 31st December 2007 Discharge Type: Sewage Discharges - Unspecified - Water Company Discharge: Saline Estuary Environment: Receiving Water: Tyne (Saline Estuary) <b>Status: New Consent, by Application (Water Resources Act 1991, Section 88)</b> Positional Accuracy: Located by supplier to within 10m	A19SW (NE)	723	2	419650 563960



Map ID	Details	Quadrant Reference (Compass Direction)	Estimated Distance From Site	Contact	NGR
16	<b>Discharge Consents</b> Operator: Northumbrian Water Limited Property Type: STORM TANK/CSO ON SEWERAGE NETWORK (WATER COMPANY) Location: Denton Dene North Of West Road Cso, 594 West Road, Newcastle Upon Tyne, Ne5 2jj Authority: Environment Agency, North East Region Catchment Area: Not Supplied Reference: 235/1869 Permit Version: 1 Effective Date: 29th August 2003 Issued Date: 29th August 2003 Revocation Date: 21st January 2009 Discharge Type: Sewage Discharges - Stw Storm Overflow/Storm Tank - Water Company Discharge: Saline Estuary Environment: Receiving Water: River Tyne (Saline Estuary) <b>Status:</b> <b>New Consent (Water Resources Act 1991, Section 88 &amp; Schedule 10 as amended by Environment Act 1995)</b> Positional Accuracy: Located by supplier to within 10m	A19SW (NE)	723	2	419650 563960
16	<b>Discharge Consents</b> Operator: Northumbrian Water Limited Property Type: STORM TANK/CSO ON SEWERAGE NETWORK (WATER COMPANY) Location: Denton Road Cso Nc027, 1 Broadmead Way, Newcastle Upon Tyne, Tyne And Wear, Ne15 6ah Authority: Environment Agency, North East Region Catchment Area: Not Supplied Reference: 235/1937 Permit Version: 2 Effective Date: 22nd March 2010 Issued Date: 22nd March 2010 Revocation Date: 8th April 2018 Discharge Type: Sewage Discharges - Stw Storm Overflow/Storm Tank - Water Company Discharge: Saline Estuary Environment: Receiving Water: Tyne Estuary <b>Status:</b> <b>New Consent (Water Resources Act 1991, Section 88 &amp; Schedule 10 as amended by Environment Act 1995)</b> Positional Accuracy: Located by supplier to within 10m	A19SW (NE)	732	2	419650 563970
16	<b>Discharge Consents</b> Operator: Northumbrian Water Limited Property Type: STORM TANK/CSO ON SEWERAGE NETWORK (WATER COMPANY) Location: Denton Road Cso Nc027, 1 Broadmead Way, Newcastle Upon Tyne, Tyne And Wear, Ne15 6ah Authority: Environment Agency, North East Region Catchment Area: Not Supplied Reference: 235/1937 Permit Version: 1 Effective Date: 27th January 2005 Issued Date: 27th January 2005 Revocation Date: 21st March 2010 Discharge Type: Sewage Discharges - Stw Storm Overflow/Storm Tank - Water Company Discharge: Saline Estuary Environment: Receiving Water: Tyne Estuary <b>Status:</b> <b>New Consent (Water Resources Act 1991, Section 88 &amp; Schedule 10 as amended by Environment Act 1995)</b> Positional Accuracy: Located by supplier to within 10m	A19SW (NE)	732	2	419650 563970
16	<b>Discharge Consents</b> Operator: Northumbrian Water Limited Property Type: STORM TANK/CSO ON SEWERAGE NETWORK (WATER COMPANY) Location: Denton Road Cso Nc027, 1 Broadmead Way, Newcastle Upon Tyne, Tyne And Wear, Ne15 6ah Authority: Environment Agency, North East Region Catchment Area: Not Given Reference: 235/1259 Permit Version: 1 Effective Date: 16th August 1996 Issued Date: 16th August 1996 Revocation Date: 27th January 2005 Discharge Type: Sewage Discharges - Stw Storm Overflow/Storm Tank - Water Company Discharge: Saline Estuary Environment: Receiving Water: Tyne Estuary <b>Status:</b> <b>Authorisation revoked</b> Positional Accuracy: Located by supplier to within 10m	A19SW (NE)	732	2	419650 563970

Map ID	Details	Quadrant Reference (Compass Direction)	Estimated Distance From Site	Contact	NGR
16	<b>Discharge Consents</b> Operator: Northumbrian Water Limited Property Type: STORM TANK/CSO ON SEWERAGE NETWORK (WATER COMPANY) Location: Waste Paper Factory Outfall, Scotswood Road, Newcastle Upon Tyne Authority: Environment Agency, North East Region Catchment Area: Tyne (Lower)/Team/Don Reference: 235/1267 Permit Version: 1 Effective Date: 29th September 1993 Issued Date: 29th September 1993 Revocation Date: 5th December 1996 Discharge Type: Sewage Discharges - Final/Treated Effluent - Water Company Discharge: Saline Estuary Environment: Receiving Water: Tyne Estuary <b>Status: Authorisation revoked</b> Positional Accuracy: Located by supplier to within 100m	A19SW (NE)	732	2	419650 563970
16	<b>Discharge Consents</b> Operator: Northumbrian Water Limited Property Type: STORM TANK/CSO ON SEWERAGE NETWORK (WATER COMPANY) Location: Denton Road Cso, Scotswood, Newcastle Upon Tyne Authority: Environment Agency, North East Region Catchment Area: Not Supplied Reference: 235/X/0210 Permit Version: 1 Effective Date: 16th July 1987 Issued Date: 16th July 1987 Revocation Date: 29th September 1993 Discharge Type: Unspecified Discharge: Saline Estuary Environment: Receiving Water: Tyne Estuary <b>Status: Authorisation revoked</b> Positional Accuracy: Located by supplier to within 10m	A19SW (NE)	732	2	419650 563970
16	<b>Discharge Consents</b> Operator: Northumbrian Water Limited Property Type: STORM TANK/CSO ON SEWERAGE NETWORK (WATER COMPANY) Location: Denton Road Cso, Scotswood, Newcastle Upon Tyne Authority: Environment Agency, North East Region Catchment Area: Tyne (Lower)/Team/Don Reference: 235/X/0251 Permit Version: 1 Effective Date: 16th July 1987 Issued Date: 16th July 1987 Revocation Date: 16th August 1996 Discharge Type: Unspecified Discharge: Saline Estuary Environment: Receiving Water: Tyne Estuary <b>Status: Authorisation revoked</b> Positional Accuracy: Located by supplier to within 10m	A19SW (NE)	732	2	419650 563970
16	<b>Discharge Consents</b> Operator: Northumbrian Water Ltd Property Type: Undefined Or Other Location: Denton Dene Cso, NEWCASTLE-UPON-TYNE Authority: Environment Agency, North East Region Catchment Area: Not Given Reference: 233/1095 Permit Version: Not Supplied Effective Date: Not Supplied Issued Date: Not Supplied Revocation Date: Not Supplied Discharge Type: Unknown Discharge: Saline Estuary Environment: Receiving Water: Tyne Estuary <b>Status: Not Given</b> Positional Accuracy: Located by supplier to within 100m	A19SW (NE)	733	2	419660 563965



Map ID	Details	Quadrant Reference (Compass Direction)	Estimated Distance From Site	Contact	NGR
16	<b>Discharge Consents</b> Operator: Northumbrian Water Ltd Property Type: Undefined Or Other Location: Denton Road Cso, NEWCASTLE-UPON-TYNE Authority: Environment Agency, North East Region Catchment Area: Not Given Reference: 235/1259 Permit Version: Not Supplied Effective Date: Not Supplied Issued Date: Not Supplied Revocation Date: Not Supplied Discharge Type: Storm sewage overflow discharge Discharge: Saline Estuary Environment: Receiving Water: Tyne Estuary <b>Status: Not Given</b> Positional Accuracy: Located by supplier to within 100m	A19SW (NE)	734	2	419655 563970
16	<b>Discharge Consents</b> Operator: Northumbrian Water Limited Property Type: STORM TANK/CSO ON SEWERAGE NETWORK (WATER COMPANY) Location: Broadway Road Cso, Broadway Road/Castlenook Place, Newcastle Upon Tyne, Tyne & Wear, Ne15 7tt Authority: Environment Agency, North East Region Catchment Area: Not Supplied Reference: Eprbb3999aq Permit Version: 1 Effective Date: 20th January 2015 Issued Date: 20th January 2015 Revocation Date: 7th February 2019 Discharge Type: Sewage Discharges - Stw Storm Overflow/Storm Tank - Water Company Discharge: Freshwater Stream/River Environment: Receiving Water: Tidal River Tyne <b>Status: New issued under EPR 2010</b> Positional Accuracy: Located by supplier to within 10m	A19SW (NE)	736	2	419654 563973
16	<b>Discharge Consents</b> Operator: Northumbrian Water Ltd Property Type: Undefined Or Other Location: Denton Dene Cso, NEWCASTLE-UPON-TYNE Authority: Environment Agency, North East Region Catchment Area: Not Given Reference: 233/1095 Permit Version: Not Supplied Effective Date: Not Supplied Issued Date: Not Supplied Revocation Date: Not Supplied Discharge Type: Storm sewage overflow discharge Discharge: Saline Estuary Environment: Receiving Water: Tyne Estuary <b>Status: Not Given</b> Positional Accuracy: Located by supplier to within 100m	A19SW (NE)	736	2	419665 563965
16	<b>Discharge Consents</b> Operator: Northumbrian Water Limited Property Type: STORM TANK/CSO ON SEWERAGE NETWORK (WATER COMPANY) Location: Denton Dene North Of West Road Cso, 594 West Road, Newcastle Upon Tyne, Ne5 2jj Authority: Environment Agency, North East Region Catchment Area: Not Supplied Reference: 235/1869 Permit Version: 3 Effective Date: 28th February 2019 Issued Date: 28th February 2019 Revocation Date: Not Supplied Discharge Type: Sewage Discharges - Stw Storm Overflow/Storm Tank - Water Company Discharge: Saline Estuary Environment: Receiving Water: River Tyne (Saline Estuary) <b>Status: Varied under EPR 2010</b> Positional Accuracy: Located by supplier to within 10m	A19SW (NE)	737	2	419654 563974

Map ID	Details	Quadrant Reference (Compass Direction)	Estimated Distance From Site	Contact	NGR
16	<b>Discharge Consents</b> Operator: Northumbrian Water Limited Property Type: STORM TANK/CSO ON SEWERAGE NETWORK (WATER COMPANY) Location: Wood Grove Cso (Nc029), 112 Broadwood Road, Newcastle Upon Tyne, Tyne And Wear, Ne15 7tb Authority: Environment Agency, North East Region Catchment Area: Not Supplied Reference: 235/1939 Permit Version: 3 Effective Date: 28th February 2019 Issued Date: 28th February 2019 Revocation Date: Not Supplied Discharge Type: Sewage Discharges - Stw Storm Overflow/Storm Tank - Water Company Discharge: Saline Estuary Environment: Receiving Water: River Tyne Estuary <b>Status: Varied under EPR 2010</b> Positional Accuracy: Located by supplier to within 10m	A19SW (NE)	737	2	419654 563974
16	<b>Discharge Consents</b> Operator: Northumbrian Water Limited Property Type: STORM TANK/CSO ON SEWERAGE NETWORK (WATER COMPANY) Location: Silver Lonnen Cso (Nc030) Land Near To Rear Of, 304 Silver Lonnen, Newburn, Newcastle Upon Tyne, Ne5 2hj Authority: Environment Agency, North East Region Catchment Area: Not Supplied Reference: 235/1938 Permit Version: 3 Effective Date: 26th September 2018 Issued Date: 26th September 2018 Revocation Date: Not Supplied Discharge Type: Sewage Discharges - Stw Storm Overflow/Storm Tank - Water Company Discharge: Saline Estuary Environment: Receiving Water: River Tyne Estuary <b>Status: Varied under EPR 2010</b> Positional Accuracy: Located by supplier to within 10m	A19SW (NE)	737	2	419654 563974
16	<b>Discharge Consents</b> Operator: Northumbrian Water Limited Property Type: STORM TANK/CSO ON SEWERAGE NETWORK (WATER COMPANY) Location: Denton Road Cso Nc027, 1 Broadmead Way, Newcastle Upon Tyne, Tyne And Wear, Ne15 6ah Authority: Environment Agency, North East Region Catchment Area: Not Supplied Reference: 235/1937 Permit Version: 3 Effective Date: 9th April 2018 Issued Date: 9th April 2018 Revocation Date: Not Supplied Discharge Type: Sewage Discharges - Stw Storm Overflow/Storm Tank - Water Company Discharge: Saline Estuary Environment: Receiving Water: River Tyne <b>Status: Varied under EPR 2010</b> Positional Accuracy: Located by supplier to within 10m	A19SW (NE)	737	2	419654 563974
16	<b>Discharge Consents</b> Operator: Northumbrian Water Limited Property Type: STORM TANK/CSO ON SEWERAGE NETWORK (WATER COMPANY) Location: Denton Dene Cso, Denton, Newcastle Upon Tyne Authority: Environment Agency, North East Region Catchment Area: Not Given Reference: 233/1095 Permit Version: 1 Effective Date: 7th March 1996 Issued Date: 7th March 1996 Revocation Date: 14th January 2005 Discharge Type: Sewage Discharges - Stw Storm Overflow/Storm Tank - Water Company Discharge: Saline Estuary Environment: Receiving Water: Tyne Estuary <b>Status: Authorisation revoked</b> Positional Accuracy: Located by supplier to within 10m	A19SW (NE)	737	2	419660 563970



Map ID	Details	Quadrant Reference (Compass Direction)	Estimated Distance From Site	Contact	NGR
16	<b>Discharge Consents</b> Operator: Northumbrian Water Limited Property Type: STORM TANK/CSO ON SEWERAGE NETWORK (WATER COMPANY) Location: Silver Lonnen Cso (Nc030) Land Near To Rear Of, 304 Silver Lonnen, Newburn, Newcastle Upon Tyne, Ne5 2hj Authority: Environment Agency, North East Region Catchment Area: Not Supplied Reference: 235/1938 Permit Version: 2 Effective Date: 22nd March 2010 Issued Date: 22nd March 2010 Revocation Date: 25th September 2018 Discharge Type: Sewage Discharges - Stw Storm Overflow/Storm Tank - Water Company Discharge: Saline Estuary Environment: Receiving Water: River Tyne Estuary <b>Status: New Consent, by Application (Water Resources Act 1991, Section 88)</b> Positional Accuracy: Located by supplier to within 10m	A19SW (NE)	740	2	419650 563980
16	<b>Discharge Consents</b> Operator: Northumbrian Water Limited Property Type: STORM TANK/CSO ON SEWERAGE NETWORK (WATER COMPANY) Location: Wood Grove Cso (Nc029), 112 Broadwood Road, Newcastle Upon Tyne, Tyne And Wear, Ne15 7tb Authority: Environment Agency, North East Region Catchment Area: Not Supplied Reference: 235/1939 Permit Version: 1 Effective Date: 28th January 2005 Issued Date: 28th January 2005 Revocation Date: 21st March 2010 Discharge Type: Sewage Discharges - Stw Storm Overflow/Storm Tank - Water Company Discharge: Saline Estuary Environment: Receiving Water: River Tyne Estuary <b>Status: New Consent, by Application (Water Resources Act 1991, Section 88)</b> Positional Accuracy: Located by supplier to within 10m	A19SW (NE)	740	2	419650 563980
16	<b>Discharge Consents</b> Operator: Northumbrian Water Limited Property Type: STORM TANK/CSO ON SEWERAGE NETWORK (WATER COMPANY) Location: Silver Lonnen Cso (Nc030) Land Near To Rear Of, 304 Silver Lonnen, Newburn, Newcastle Upon Tyne, Ne5 2hj Authority: Environment Agency, North East Region Catchment Area: Not Supplied Reference: 235/1938 Permit Version: 1 Effective Date: 28th January 2005 Issued Date: 28th January 2005 Revocation Date: 21st March 2010 Discharge Type: Sewage Discharges - Stw Storm Overflow/Storm Tank - Water Company Discharge: Saline Estuary Environment: Receiving Water: River Tyne Estuary <b>Status: New Consent, by Application (Water Resources Act 1991, Section 88)</b> Positional Accuracy: Located by supplier to within 10m	A19SW (NE)	740	2	419650 563980
16	<b>Discharge Consents</b> Operator: Northumbrian Water Limited Property Type: STORM TANK/CSO ON SEWERAGE NETWORK (WATER COMPANY) Location: Burwell Avenue Cso, East Denton, Newcastle Upon Tyne Authority: Environment Agency, North East Region Catchment Area: Not Supplied Reference: 235/1877 Permit Version: 1 Effective Date: 17th February 2004 Issued Date: 17th February 2004 Revocation Date: Not Supplied Discharge Type: Sewage Discharges - Stw Storm Overflow/Storm Tank - Water Company Discharge: Saline Estuary Environment: Receiving Water: River Tyne Saline Estuary <b>Status: New Consent (Water Resources Act 1991, Section 88 &amp; Schedule 10 as amended by Environment Act 1995)</b> Positional Accuracy: Located by supplier to within 10m	A19SW (NE)	740	2	419650 563980

Map ID	Details	Quadrant Reference (Compass Direction)	Estimated Distance From Site	Contact	NGR
16	<b>Discharge Consents</b> Operator: Northumbrian Water Limited Property Type: STORM TANK/CSO ON SEWERAGE NETWORK (WATER COMPANY) Location: Silver Lonnen Cso (Nc030) Land Near To Rear Of, 304 Silver Lonnen, Newburn, Newcastle Upon Tyne, Ne5 2hj Authority: Environment Agency, North East Region Catchment Area: Tyne (Lower)/Team/Don Reference: 235/1498 Permit Version: 1 Effective Date: 22nd December 1994 Issued Date: 22nd December 1994 Revocation Date: 28th January 2005 Discharge Type: Sewage Discharges - Stw Storm Overflow/Storm Tank - Water Company Discharge: Saline Estuary Environment: Receiving Water: River Tyne Estuary <b>Status: Authorisation revoked</b> Positional Accuracy: Located by supplier to within 10m	A19SW (NE)	740	2	419650 563980
16	<b>Discharge Consents</b> Operator: Northumbrian Water Limited Property Type: STORM TANK/CSO ON SEWERAGE NETWORK (WATER COMPANY) Location: Burwell Avenue Cso, East Denton, Newcastle Upon Tyne Authority: Environment Agency, North East Region Catchment Area: Tyne (Lower)/Team/Don Reference: 235/1499 Permit Version: 1 Effective Date: 22nd December 1994 Issued Date: 22nd December 1994 Revocation Date: 17th February 2004 Discharge Type: Sewage Discharges - Stw Storm Overflow/Storm Tank - Water Company Discharge: Saline Estuary Environment: Receiving Water: River Tyne Estuary <b>Status: Authorisation revoked</b> Positional Accuracy: Located by supplier to within 10m	A19SW (NE)	740	2	419650 563980
16	<b>Discharge Consents</b> Operator: Northumbrian Water Limited Property Type: STORM TANK/CSO ON SEWERAGE NETWORK (WATER COMPANY) Location: Wood Grove Cso (Nc029), 112 Broadwood Road, Newcastle Upon Tyne, Tyne And Wear, Ne15 7tb Authority: Environment Agency, North East Region Catchment Area: Tyne (Lower)/Team/Don Reference: 235/1500 Permit Version: 1 Effective Date: 22nd December 1994 Issued Date: 22nd December 1994 Revocation Date: 28th January 2005 Discharge Type: Sewage Discharges - Stw Storm Overflow/Storm Tank - Water Company Discharge: Saline Estuary Environment: Receiving Water: River Tyne Estuary <b>Status: Authorisation revoked</b> Positional Accuracy: Located by supplier to within 10m	A19SW (NE)	740	2	419650 563980
16	<b>Discharge Consents</b> Operator: Northumbrian Water Limited Property Type: WWTW/SEWAGE TREATMENT WORKS (WATER COMPANY) Location: Burwell Avenue Cso, Newcastle Authority: Environment Agency, North East Region Catchment Area: Not Supplied Reference: 235/1936 Permit Version: 1 Effective Date: 27th January 2005 Issued Date: 27th January 2005 Revocation Date: 9th September 2008 Discharge Type: Sewage Discharges - Stw Storm Overflow/Storm Tank - Water Company Discharge: Saline Estuary Environment: Receiving Water: Tyne Estuary <b>Status: Revoked (Water Resources Act 1991, Section 88 &amp; Schedule 10 as amended by Environment Act 1995)</b> Positional Accuracy: Located by supplier to within 10m	A19SW (NE)	741	2	419651 563980



Map ID	Details	Quadrant Reference (Compass Direction)	Estimated Distance From Site	Contact	NGR
17	<b>Discharge Consents</b> Operator: Northumbrian Water Limited Property Type: PUMPING STATION ON SEWERAGE NETWORK (WATER COMPANY) Location: Scotswood Road No3 Sps, Denton Road/Scotswood Road Roun', Newcastle-Upon-Tyne, Tyne & Wear, Ne15 7bd Authority: Environment Agency, North East Region Catchment Area: Not Supplied Reference: 235/1668 Permit Version: 2 Effective Date: 10th February 2022 Issued Date: 10th February 2022 Revocation Date: Not Supplied Discharge Type: Sewage Discharges - Pumping Station - Water Company Discharge: Saline Estuary Environment: Receiving Water: River Tyne <b>Status: Varied under EPR 2010</b> Positional Accuracy: Located by supplier to within 10m	A19SW (NE)	724	2	419708 563917
17	<b>Discharge Consents</b> Operator: Northumbrian Water Limited Property Type: PUMPING STATION ON SEWERAGE NETWORK (WATER COMPANY) Location: Scotswood Road No3 Sps, Denton Road/Scotswood Road Roun', Newcastle-Upon-Tyne, Tyne & Wear, Ne15 7bd Authority: Environment Agency, North East Region Catchment Area: Not Supplied Reference: 235/1668 Permit Version: 2 Effective Date: 10th February 2022 Issued Date: 10th February 2022 Revocation Date: Not Supplied Discharge Type: Sewage Discharges - Stw Storm Overflow/Storm Tank - Water Company Discharge: Saline Estuary Environment: Receiving Water: River Tyne <b>Status: Varied under EPR 2010</b> Positional Accuracy: Located by supplier to within 10m	A19SW (NE)	724	2	419708 563917
17	<b>Discharge Consents</b> Operator: NORTHUMBRIAN WATER LIMITED Property Type: Sewerage Network - Sewers Location: SCOTSWOOD RD/DENTON RD OUTFALL 68, SCOTSWOOD, NEWCASTLE UPON TYNE Authority: Environment Agency, North East Region Catchment Area: Tyne (Lower)/Team/Don Reference: 235/1334 Permit Version: Not Supplied Effective Date: Not Supplied Issued Date: 2nd November 1999 Revocation Date: Not Supplied Discharge Type: Sewage Effluent Discharge-Crude Effluent Discharge: Not Supplied Environment: Receiving Water: RIVER TYNE (SALINE ESTUARY)Revoked <b>Status: Not Given</b> Positional Accuracy: Located by supplier to within 10m	A19SW (NE)	735	2	419710 563930
17	<b>Discharge Consents</b> Operator: Northumbrian Water Limited Property Type: Undefined Or Other Location: Outfall At Scotswood Road/Denton, Outfall 68, Scotswood, Newcastle Upon Tyne Authority: Environment Agency, North East Region Catchment Area: Tyne (Lower)/Team/Don Reference: 235/1334 Permit Version: 1 Effective Date: 1st November 1995 Issued Date: 1st November 1995 Revocation Date: 2nd November 1999 Discharge Type: Sewage Discharges - Final/Treated Effluent - Water Company Discharge: Saline Estuary Environment: Receiving Water: Tyne Estuary <b>Status: Authorisation revoked</b> Positional Accuracy: Located by supplier to within 10m	A19SW (NE)	735	2	419710 563930

Map ID	Details	Quadrant Reference (Compass Direction)	Estimated Distance From Site	Contact	NGR
17	<b>Discharge Consents</b> Operator: Northumbrian Water Limited Property Type: Undefined Or Other Location: Outfall At Scotswood Road/Denton, Outfall 68, Scotswood, Newcastle Upon Tyne Authority: Environment Agency, North East Region Catchment Area: Not Supplied Reference: 235/X/0209 Permit Version: 1 Effective Date: 16th July 1987 Issued Date: 16th July 1987 Revocation Date: 6th November 1995 Discharge Type: Unspecified Discharge: Saline Estuary Environment: Tyne Estuary Receiving Water: Tyne Estuary <b>Status:</b> <b>Authorisation revoked</b> Positional Accuracy: Located by supplier to within 10m	A19SW (NE)	735	2	419710 563930
17	<b>Discharge Consents</b> Operator: Northumbrian Water Limited Property Type: PUMPING STATION ON SEWERAGE NETWORK (WATER COMPANY) Location: Scotswood Road No3 Sps, Denton Road/Scotswood Road Roun', Newcastle-Upon-Tyne, Tyne & Wear, Ne15 7bd Authority: Environment Agency, North East Region Catchment Area: Not Supplied Reference: 235/1668 Permit Version: 1 Effective Date: 6th October 1998 Issued Date: 6th October 1998 Revocation Date: 9th February 2022 Discharge Type: Sewage Discharges - Pumping Station - Water Company Discharge: Saline Estuary Environment: Tyne Saline Estuary Receiving Water: Tyne Saline Estuary <b>Status:</b> <b>New Consent (Water Resources Act 1991, Section 88 &amp; Schedule 10 as amended by Environment Act 1995)</b> Positional Accuracy: Located by supplier to within 10m	A19SW (NE)	742	2	419720 563930
17	<b>Discharge Consents</b> Operator: Northumbrian Water Limited Property Type: PUMPING STATION ON SEWERAGE NETWORK (WATER COMPANY) Location: Scotswood Road No3 Sps, Denton Road/Scotswood Road Roun', Newcastle-Upon-Tyne, Tyne & Wear, Ne15 7bd Authority: Environment Agency, North East Region Catchment Area: Tyne (Lower)/Team/Don Reference: 235/1668 Permit Version: 1 Effective Date: 6th October 1998 Issued Date: 6th October 1998 Revocation Date: 9th February 2022 Discharge Type: Sewage Discharges - Stw Storm Overflow/Storm Tank - Water Company Discharge: Saline Estuary Environment: Tyne Saline Estuary Receiving Water: Tyne Saline Estuary <b>Status:</b> <b>New Consent (Water Resources Act 1991, Section 88 &amp; Schedule 10 as amended by Environment Act 1995)</b> Positional Accuracy: Located by supplier to within 10m	A19SW (NE)	742	2	419720 563930
18	<b>Discharge Consents</b> Operator: Northumbrian Water Limited Property Type: PUMPING STATION ON SEWERAGE NETWORK (WATER COMPANY) Location: Scotswood Road Pumping Station No 4, Scotswood, Newcastle Upon Tyne Authority: Environment Agency, North East Region Catchment Area: Not Supplied Reference: 235/1667 Permit Version: 1 Effective Date: 7th October 1998 Issued Date: 7th October 1998 Revocation Date: Not Supplied Discharge Type: Sewage Discharges - Pumping Station - Water Company Discharge: Saline Estuary Environment: Tyne Saline Estuary Receiving Water: Tyne Saline Estuary <b>Status:</b> <b>New Consent (Water Resources Act 1991, Section 88 &amp; Schedule 10 as amended by Environment Act 1995)</b> Positional Accuracy: Located by supplier to within 10m	A18NE (N)	729	2	419420 564070



Map ID	Details	Quadrant Reference (Compass Direction)	Estimated Distance From Site	Contact	NGR
18	<b>Discharge Consents</b> Operator: Northumbrian Water Limited Property Type: PUMPING STATION ON SEWERAGE NETWORK (WATER COMPANY) Location: Scotswood Road Pumping Station No 4, Scotswood, Newcastle Upon Tyne Authority: Environment Agency, North East Region Catchment Area: Tyne (Lower)/Team/Don Reference: 235/1667 Permit Version: 1 Effective Date: 7th October 1998 Issued Date: 7th October 1998 Revocation Date: Not Supplied Discharge Type: Sewage Discharges - Stw Storm Overflow/Storm Tank - Water Company Discharge: Saline Estuary Environment: Receiving Water: Tyne Saline Estuary <b>Status:</b> <b>New Consent (Water Resources Act 1991, Section 88 &amp; Schedule 10 as amended by Environment Act 1995)</b> Positional Accuracy: Located by supplier to within 10m	A18NE (N)	729	2	419420 564070
18	<b>Discharge Consents</b> Operator: Tilcon (Northern) Ltd Property Type: MAKING OF GLASS/CERAMICS/CEMENT/CUTTING STONE Location: Trumix Concrete Plant, Tilcon, Bell, Scotswood, Newcastle Upon Tyne Authority: Environment Agency, North East Region Catchment Area: Tyne (Lower)/Team/Don Reference: 235/1145 Permit Version: 1 Effective Date: 7th February 1992 Issued Date: 7th February 1992 Revocation Date: Not Supplied Discharge Type: Sewage Discharges - Final/Treated Effluent - Not Water Company Discharge: Saline Estuary Environment: Receiving Water: Tyne Estuary <b>Status:</b> <b>New Consent, by Application (Water Resources Act 1991, Section 88)</b> Positional Accuracy: Located by supplier to within 100m	A18NE (N)	737	2	419450 564070
18	<b>Discharge Consents</b> Operator: Northumbrian Water Limited Property Type: Undefined Or Other Location: Copperas Lane Outfall, Scotswood, Tyne And Wear Authority: Environment Agency, North East Region Catchment Area: Tyne (Lower)/Team/Don Reference: 235/1258 Permit Version: 1 Effective Date: 14th July 1993 Issued Date: 14th July 1993 Revocation Date: 2nd November 1999 Discharge Type: Sewage Discharges - Final/Treated Effluent - Water Company Discharge: Saline Estuary Environment: Receiving Water: Tyne Estuary <b>Status:</b> <b>Authorisation revoked</b> Positional Accuracy: Located by supplier to within 100m	A18NE (N)	739	2	419420 564080
18	<b>Discharge Consents</b> Operator: Tilcon (Northern) Ltd Property Type: WWTW (NOT WATER CO) (NOT STP AT A PRIVATE PREMISES) Location: Tilcon Limited, Bells Close, Scotswood, Newcastle Upon Tyne Authority: Environment Agency, North East Region Catchment Area: Tyne (Lower)/Team/Don Reference: 235/1488 Permit Version: 1 Effective Date: 11th July 1994 Issued Date: 11th July 1994 Revocation Date: 3rd May 2000 Discharge Type: Trade Discharge - Process Water Discharge: Saline Estuary Environment: Receiving Water: River Tyne Estuary <b>Status:</b> <b>Authorisation revoked</b> Positional Accuracy: Located by supplier to within 100m	A18NE (NE)	746	2	419480 564070

Map ID	Details	Quadrant Reference (Compass Direction)	Estimated Distance From Site	Contact	NGR
18	<b>Discharge Consents</b> Operator: Tilcon (Northern) Ltd Property Type: WWTW (NOT WATER CO) (NOT STP AT A PRIVATE PREMISES) Location: Tilcon Limited, Bells Close, Scotswood, Newcastle Upon Tyne Authority: Environment Agency, North East Region Catchment Area: Not Supplied Reference: 235/1146 Permit Version: 1 Effective Date: 12th February 1992 Issued Date: 12th February 1992 Revocation Date: 11th June 1994 Discharge Type: Trade Discharge - Process Water Discharge: Saline Estuary Environment: Receiving Water: Tyne Estuary <b>Status: Authorisation revoked</b> Positional Accuracy: Located by supplier to within 10m	A18NE (NE)	746	2	419480 564070
18	<b>Discharge Consents</b> Operator: Unknown Due To Wims Migration Error 2001 Property Type: WWTW (NOT WATER CO) (NOT STP AT A PRIVATE PREMISES) Location: Tilcon Limited, Bells Close, Scotswood, Newcastle Upon Tyne Authority: Environment Agency, North East Region Catchment Area: Not Supplied Reference: 235/0749 Permit Version: 1 Effective Date: 10th January 1989 Issued Date: 10th January 1989 Revocation Date: 7th February 1992 Discharge Type: Sewage Discharges - Final/Treated Effluent - Not Water Company Discharge: Saline Estuary Environment: Receiving Water: Tyne <b>Status: Authorisation revoked</b> Positional Accuracy: Located by supplier to within 10m	A18NE (NE)	746	2	419480 564070
18	<b>Discharge Consents</b> Operator: Northumbrian Water Limited Property Type: Undefined Or Other Location: Copperas Lane Truemix Concrete Outf, Scotswood Authority: Environment Agency, North East Region Catchment Area: Not Supplied Reference: 235/X/0211 Permit Version: 1 Effective Date: 16th July 1987 Issued Date: 16th July 1987 Revocation Date: 14th July 1993 Discharge Type: Unspecified Discharge: Saline Estuary Environment: Receiving Water: Tyne Estuary <b>Status: Authorisation revoked</b> Positional Accuracy: Located by supplier to within 10m	A18NE (N)	751	2	419430 564090
19	<b>Discharge Consents</b> Operator: Responsive Engineering Limited Property Type: Undefined Or Other Location: Vickers Plc, Armstrong Works, Scotswood Road, Newcastle Upon Tyne Authority: Environment Agency, North East Region Catchment Area: Not Supplied Reference: 235/1640 Permit Version: 1 Effective Date: 29th June 1998 Issued Date: 29th June 1998 Revocation Date: Not Supplied Discharge Type: Miscellaneous Discharges - Surface Water Discharge: Saline Estuary Environment: Receiving Water: Tyne Saline Estuary <b>Status: New Consent (Water Resources Act 1991, Section 88 &amp; Schedule 10 as amended by Environment Act 1995)</b> Positional Accuracy: Located by supplier to within 10m	A14NE (E)	803	2	420040 563450



Map ID	Details	Quadrant Reference (Compass Direction)	Estimated Distance From Site	Contact	NGR
19	<b>Discharge Consents</b> Operator: Northumbrian Water Limited Property Type: Undefined Or Other Location: Derwenthaugh Rd No 2 Outfall, Gateshead, Tyne And Wear Authority: Environment Agency, North East Region Catchment Area: Not Given Reference: 233/1019 Permit Version: 1 Effective Date: 23rd February 1993 Issued Date: 23rd February 1993 Revocation Date: 10th May 2000 Discharge Type: Sewage Discharges - Unspecified - Water Company Discharge: Saline Estuary Environment: Receiving Water: Tyne <b>Status: Authorisation revoked</b> Positional Accuracy: Located by supplier to within 100m	A14NE (E)	810	2	420040 563500
20	<b>Discharge Consents</b> Operator: Northumbrian Water Limited Property Type: STORM TANK/CSO ON SEWERAGE NETWORK (WATER COMPANY) Location: Scotswood Bridge Cso, Scotswood Station Approach, Newcastle Upon Tyne, Ne15 6xp Authority: Environment Agency, North East Region Catchment Area: Tyne (Lower)/Team/Don Reference: 235/1669 Permit Version: 1 Effective Date: 6th October 1998 Issued Date: 6th October 1998 Revocation Date: 28th January 2020 Discharge Type: Sewage Discharges - Stw Storm Overflow/Storm Tank - Water Company Discharge: Saline Estuary Environment: Receiving Water: Tyne Saline Estuary <b>Status: New Consent (Water Resources Act 1991, Section 88 &amp; Schedule 10 as amended by Environment Act 1995)</b> Positional Accuracy: Located by supplier to within 10m	A19SE (E)	822	2	420000 563680
20	<b>Discharge Consents</b> Operator: Northumbrian Water Limited Property Type: Undefined Or Other Location: Scotswood Bridge Outfall, Scotswood, Newcastle Upon Tyne Authority: Environment Agency, North East Region Catchment Area: Not Given Reference: 235/1260 Permit Version: 1 Effective Date: 31st October 1993 Issued Date: 31st October 1993 Revocation Date: 2nd November 1999 Discharge Type: Sewage Discharges - Final/Treated Effluent - Water Company Discharge: Saline Estuary Environment: Receiving Water: Tyne Estuary <b>Status: Authorisation revoked</b> Positional Accuracy: Located by supplier to within 10m	A19SE (E)	822	2	420000 563680
20	<b>Discharge Consents</b> Operator: Northumbrian Water Limited Property Type: Undefined Or Other Location: Scotswood Bridge Outfall, Scotswood, Newcastle Upon Tyne Authority: Environment Agency, North East Region Catchment Area: Not Supplied Reference: 235/X/0208 Permit Version: 1 Effective Date: 16th July 1987 Issued Date: 16th July 1987 Revocation Date: 31st October 1993 Discharge Type: Unspecified Discharge: Saline Estuary Environment: Receiving Water: Tyne Estuary <b>Status: Authorisation revoked</b> Positional Accuracy: Located by supplier to within 10m	A19SE (E)	822	2	420000 563680

Map ID	Details	Quadrant Reference (Compass Direction)	Estimated Distance From Site	Contact	NGR
20	<b>Discharge Consents</b> Operator: Northumbrian Water Limited Property Type: STORM TANK/CSO ON SEWERAGE NETWORK (WATER COMPANY) Location: Scotswood Bridge Cso, Scotswood Station Approach, Newcastle Upon Tyne, Ne15 6xp Authority: Environment Agency, North East Region Catchment Area: Not Supplied Reference: 235/1669 Permit Version: 2 Effective Date: 29th January 2020 Issued Date: 29th January 2020 Revocation Date: Not Supplied Discharge Type: Sewage Discharges - Stw Storm Overflow/Storm Tank - Water Company Discharge: Saline Estuary Environment: Receiving Water: Tyne Saline Estuary <b>Status:</b> Varied under EPR 2010 Positional Accuracy: Located by supplier to within 10m	A19SE (E)	832	2	420009 563684
21	<b>Discharge Consents</b> Operator: Unknown Due To Wims Migration Error 2001 Property Type: SALE OF MOTOR VEHICLES/MAINTENANCE + REPAIR Location: Old Montague Colliery Yard, Newburn, Northumberland Authority: Environment Agency, North East Region Catchment Area: Not Supplied Reference: 235/B/0018 Permit Version: 1 Effective Date: 31st July 1961 Issued Date: 31st July 1961 Revocation Date: 25th December 1965 Discharge Type: Sewage Discharges - Final/Treated Effluent - Not Water Company Discharge: Saline Estuary Environment: Receiving Water: Tyne <b>Status:</b> Authorisation revoked Positional Accuracy: Located by supplier to within 10m	A19NW (NE)	847	2	419800 564000
21	<b>Discharge Consents</b> Operator: Unknown Due To Wims Migration Error 2001 Property Type: SALE OF MOTOR VEHICLES/MAINTENANCE + REPAIR Location: Murray And Charleton, Chainbridge Road, Blaydon Authority: Environment Agency, North East Region Catchment Area: Not Supplied Reference: 233/B/0010 Permit Version: 1 Effective Date: 10th March 1961 Issued Date: 10th March 1961 Revocation Date: 30th August 1990 Discharge Type: Trade Effluent Discharge: Saline Estuary Environment: Receiving Water: Tyne <b>Status:</b> Authorisation revoked Positional Accuracy: Located by supplier to within 100m	A19NW (NE)	847	2	419800 564000
21	<b>Discharge Consents</b> Operator: Unknown Due To Wims Migration Error 2001 Property Type: SALE OF MOTOR VEHICLES/MAINTENANCE + REPAIR Location: Old Montague Colliery Yard, Newburn, Northumberland Authority: Environment Agency, North East Region Catchment Area: Not Supplied Reference: 233/B/0003 Permit Version: 1 Effective Date: 6th February 1961 Issued Date: 6th February 1961 Revocation Date: 25th December 1965 Discharge Type: Trade Effluent Discharge: Saline Estuary Environment: Receiving Water: Tyne <b>Status:</b> Authorisation revoked Positional Accuracy: Located by supplier to within 10m	A19NW (NE)	847	2	419800 564000



Map ID	Details	Quadrant Reference (Compass Direction)	Estimated Distance From Site	Contact	NGR
22	<b>Discharge Consents</b> Operator: Northumbrian Water Limited Property Type: Undefined Or Other Location: Derwenthaugh Rd No 1 Outfall, Gateshead, Tyne And Wear Authority: Environment Agency, North East Region Catchment Area: Not Given Reference: 233/1018 Permit Version: 1 Effective Date: 23rd February 1993 Issued Date: 23rd February 1993 Revocation Date: 10th May 2000 Discharge Type: Sewage Discharges - Unspecified - Water Company Discharge: Saline Estuary Environment: Receiving Water: Tyne <b>Status: Authorisation revoked</b> Positional Accuracy: Located by supplier to within 100m	A14NE (E)	855	2	420090 563470
23	<b>Discharge Consents</b> Operator: Northumbrian Water Limited Property Type: STORM TANK/CSO ON SEWERAGE NETWORK (WATER COMPANY) Location: Blaydon Bank Cso, Adjacent To 2 Dene Terrace, Blaydon On Tyne, Tyne And Wear, Ne21 5qh Authority: Environment Agency, North East Region Catchment Area: Not Supplied Reference: 235/1438 Permit Version: 2 Effective Date: 26th September 2018 Issued Date: 26th September 2018 Revocation Date: Not Supplied Discharge Type: Sewage Discharges - Stw Storm Overflow/Storm Tank - Water Company Discharge: Saline Estuary Environment: Receiving Water: Tyne Estuary <b>Status: Varied under EPR 2010</b> Positional Accuracy: Located by supplier to within 10m	A12NW (W)	886	2	418225 563606
23	<b>Discharge Consents</b> Operator: Northumbrian Water Limited Property Type: STORM TANK/CSO ON SEWERAGE NETWORK (WATER COMPANY) Location: Gas Lane Outfall, Blaydon, Gateshead Authority: Environment Agency, North East Region Catchment Area: Tyne (Middle) Reference: 233/1022 Permit Version: 1 Effective Date: 23rd February 1993 Issued Date: 23rd February 1993 Revocation Date: 10th May 2000 Discharge Type: Sewage Discharges - Unspecified - Water Company Discharge: Saline Estuary Environment: Receiving Water: Tyne <b>Status: Authorisation revoked</b> Positional Accuracy: Located by supplier to within 10m	A12NW (W)	886	2	418220 563590
23	<b>Discharge Consents</b> Operator: Northumbrian Water Limited Property Type: STORM TANK/CSO ON SEWERAGE NETWORK (WATER COMPANY) Location: Cochran Street Cso, 17 Cochran Street, Blaydon On Tyne, Ne21 4jl Authority: Environment Agency, North East Region Catchment Area: Not Supplied Reference: 233/1020 Permit Version: 2 Effective Date: 1st May 2019 Issued Date: 1st May 2019 Revocation Date: Not Supplied Discharge Type: Sewage Discharges - Stw Storm Overflow/Storm Tank - Water Company Discharge: Saline Estuary Environment: Receiving Water: Tyne <b>Status: Varied under EPR 2010</b> Positional Accuracy: Located by supplier to within 10m	A12NW (W)	887	2	418224 563606

Map ID	Details	Quadrant Reference (Compass Direction)	Estimated Distance From Site	Contact	NGR
23	<b>Discharge Consents</b> Operator: Northumbrian Water Limited Property Type: STORM TANK/CSO ON SEWERAGE NETWORK (WATER COMPANY) Location: Croftdale Road Cso, 14 Croftdale Road, Blaydon On Tyne, Tyne And Wear, Ne21 4bg Authority: Environment Agency, North East Region Catchment Area: Not Supplied Reference: 235/1437 Permit Version: 2 Effective Date: 1st February 2019 Issued Date: 1st February 2019 Revocation Date: Not Supplied Discharge Type: Sewage Discharges - Stw Storm Overflow/Storm Tank - Water Company Discharge: Saline Estuary Environment: Receiving Water: Tyne Estuary <b>Status:</b> Varied under EPR 2010 Positional Accuracy: Located by supplier to within 10m	A12NW (W)	887	2	418224 563606
23	<b>Discharge Consents</b> Operator: Northumbrian Water Limited Property Type: WWTW/SEWAGE TREATMENT WORKS (WATER COMPANY) Location: Gas Lane Septic Tank, Blaydon, Gateshead Authority: Environment Agency, North East Region Catchment Area: Not Supplied Reference: 235/1741 Permit Version: 1 Effective Date: 11th February 2000 Issued Date: 11th February 2000 Revocation Date: Not Supplied Discharge Type: Sewage Discharges - Final/Treated Effluent - Water Company Discharge: Saline Estuary Environment: Receiving Water: River Tyne Saline Estuary <b>Status:</b> New Consent (Water Resources Act 1991, Section 88 & Schedule 10 as amended by Environment Act 1995) Positional Accuracy: Located by supplier to within 10m	A12NW (W)	892	2	418220 563610
23	<b>Discharge Consents</b> Operator: Northumbrian Water Limited Property Type: STORM TANK/CSO ON SEWERAGE NETWORK (WATER COMPANY) Location: Blaydon Bank Cso, Adjacent To 2 Dene Terrace, Blaydon On Tyne, Tyne And Wear, Ne21 5qh Authority: Environment Agency, North East Region Catchment Area: Tyne (Lower)/Team/Don Reference: 235/1438 Permit Version: 1 Effective Date: 31st December 1993 Issued Date: 31st December 1993 Revocation Date: 25th September 2018 Discharge Type: Sewage Discharges - Stw Storm Overflow/Storm Tank - Water Company Discharge: Saline Estuary Environment: Receiving Water: Tyne Estuary <b>Status:</b> New Consent, by Application (Water Resources Act 1991, Section 88) Positional Accuracy: Located by supplier to within 10m	A12NW (W)	892	2	418220 563610
23	<b>Discharge Consents</b> Operator: Northumbrian Water Limited Property Type: PUMPING STATION ON SEWERAGE NETWORK (WATER COMPANY) Location: Derwent Haugh Pumping Station, Gateshead, Tyne And Wear Authority: Environment Agency, North East Region Catchment Area: Not Supplied Reference: 233/1235 Permit Version: 2 Effective Date: 18th March 2015 Issued Date: 18th March 2015 Revocation Date: Not Supplied Discharge Type: Sewage Discharges - Pumping Station - Water Company Discharge: Saline Estuary Environment: Receiving Water: Tyne And Derwent Estuaries <b>Status:</b> New Consent (Water Resources Act 1991, Section 88 & Schedule 10 as amended by Environment Act 1995) Positional Accuracy: Located by supplier to within 10m	A12NW (W)	896	2	418210 563590



Map ID	Details	Quadrant Reference (Compass Direction)	Estimated Distance From Site	Contact	NGR
23	<b>Discharge Consents</b> Operator: Northumbrian Water Limited Property Type: PUMPING STATION ON SEWERAGE NETWORK (WATER COMPANY) Location: Derwent Haugh Pumping Station, Gateshead, Tyne And Wear Authority: Environment Agency, North East Region Catchment Area: Not Supplied Reference: 233/1235 Permit Version: 1 Effective Date: 11th January 2005 Issued Date: 11th January 2005 Revocation Date: 17th March 2015 Discharge Type: Sewage Discharges - Pumping Station - Water Company Discharge: Saline Estuary Environment: Receiving Water: Tyne And Derwent Estuaries <b>Status:</b> New Consent (Water Resources Act 1991, Section 88 & Schedule 10 as amended by Environment Act 1995) Positional Accuracy: Located by supplier to within 10m	A12NW (W)	896	2	418210 563590
23	<b>Discharge Consents</b> Operator: Northumbrian Water Limited Property Type: STORM TANK/CSO ON SEWERAGE NETWORK (WATER COMPANY) Location: Cochrane Street Cso, 17 Cochran Street, Blaydon On Tyne, Ne21 4jl Authority: Environment Agency, North East Region Catchment Area: Tyne (Middle) Reference: 233/1020 Permit Version: 1 Effective Date: 23rd February 1993 Issued Date: 23rd February 1993 Revocation Date: 30th April 2019 Discharge Type: Sewage Discharges - Stw Storm Overflow/Storm Tank - Water Company Discharge: Saline Estuary Environment: Receiving Water: Tyne <b>Status:</b> New Consent, by Application (Water Resources Act 1991, Section 88) Positional Accuracy: Located by supplier to within 10m	A12NW (W)	896	2	418210 563590
23	<b>Discharge Consents</b> Operator: Northumbrian Water Limited Property Type: STORM TANK/CSO ON SEWERAGE NETWORK (WATER COMPANY) Location: Croftdale Road Cso, 14 Croftdale Road, Blaydon On Tyne, Tyne And Wear, Ne21 4bg Authority: Environment Agency, North East Region Catchment Area: Tyne (Lower)/Team/Don Reference: 235/1437 Permit Version: 1 Effective Date: 31st December 1993 Issued Date: 31st December 1993 Revocation Date: 31st January 2019 Discharge Type: Sewage Discharges - Stw Storm Overflow/Storm Tank - Water Company Discharge: Saline Estuary Environment: Receiving Water: Tyne Estuary <b>Status:</b> New Consent, by Application (Water Resources Act 1991, Section 88) Positional Accuracy: Located by supplier to within 10m	A12NW (W)	899	2	418210 563600
24	<b>Discharge Consents</b> Operator: Bc Motor Engineering Property Type: WWTW (NOT WATER CO) (NOT STP AT A PRIVATE PREMISES) Location: Bc Motor Engineering, Lemington, Newcastle Upon Tyne Authority: Environment Agency, North East Region Catchment Area: Not Supplied Reference: 235/1847 Permit Version: 1 Effective Date: 1st July 2002 Issued Date: 1st July 2002 Revocation Date: Not Supplied Discharge Type: Sewage Discharges - Final/Treated Effluent - Not Water Company Discharge: Saline Estuary Environment: Receiving Water: Lemington Gut <b>Status:</b> New Consent (Water Resources Act 1991, Section 88 & Schedule 10 as amended by Environment Act 1995) Positional Accuracy: Located by supplier to within 10m	A18NW (N)	930	2	419100 564290

Map ID	Details	Quadrant Reference (Compass Direction)	Estimated Distance From Site	Contact	NGR
25	<b>Discharge Consents</b> Operator: Northumbrian Water Limited Property Type: DOMESTIC PROPERTY (MULTIPLE) (INCL FARM HOUSES) Location: Chapel Park Housing Development, Newburn Authority: Environment Agency, North East Region Catchment Area: Not Supplied Reference: 233/B/0148 Permit Version: 1 Effective Date: 26th May 1972 Issued Date: 26th May 1972 Revocation Date: 14th September 1973 Discharge Type: Sewage Discharges - Final/Treated Effluent - Water Company Discharge: Saline Estuary Environment: Receiving Water: Tyne, Tidal Waters <b>Status: Authorisation revoked</b> Positional Accuracy: Located by supplier to within 10m	A18NW (N)	946	2	419000 564300
26	<b>Discharge Consents</b> Operator: Northumbrian Water Limited Property Type: WWTW/SEWAGE TREATMENT WORKS (WATER COMPANY) Location: Blaydon Glass Septic Tank, Bridge Street, Blaydon Authority: Environment Agency, North East Region Catchment Area: Tyne (Middle) Reference: 233/1181 Permit Version: 2 Effective Date: 24th June 2016 Issued Date: 24th June 2016 Revocation Date: Not Supplied Discharge Type: Sewage Discharges - Final/Treated Effluent - Water Company Discharge: Underground Water Environment: Receiving Water: Groundwater <b>Status: Varied under EPR 2010</b> Positional Accuracy: Located by supplier to within 10m	A11NE (W)	997	2	418090 563520
26	<b>Discharge Consents</b> Operator: Northumbrian Water Limited Property Type: WWTW/SEWAGE TREATMENT WORKS (WATER COMPANY) Location: Blaydon Glass Septic Tank, Bridge Street, Blaydon Authority: Environment Agency, North East Region Catchment Area: Tyne (Middle) Reference: 233/1181 Permit Version: 1 Effective Date: 22nd August 2001 Issued Date: 22nd August 2001 Revocation Date: 23rd June 2016 Discharge Type: Sewage Discharges - Final/Treated Effluent - Water Company Discharge: Underground Water Environment: Receiving Water: Groundwater <b>Status: New Consent (Water Resources Act 1991, Section 88 &amp; Schedule 10 as amended by Environment Act 1995)</b> Positional Accuracy: Located by supplier to within 10m	A11NE (W)	997	2	418090 563520
27	<b>Prosecutions</b> Location: Cowen Rd, Blaydon On Tyne Gateshead, Tyne And Wear Ne21 5tw Prosecution Text: Not Supplied Prosecution Act: ENVIRONMENTAL PERMITTING (E & W) REGULATIONS 2007, REGULATION 38 (1) (B) Hearing Date: 20th January 2010 Verdict: Guilty Fine: 0 Cost: Not Supplied Positional Accuracy: Manually positioned to the road within the address or location	A13NW (W)	139	2	418936 563376
27	<b>Prosecutions</b> Location: Cowen Rd, Blaydon On Tyne Gateshead, Tyne And Wear Ne21 5tw Prosecution Text: Not Supplied Prosecution Act: ENVIRONMENTAL PERMITTING (E & W) REGULATIONS 2007, REGULATION 38 (1) (B) Hearing Date: 20th January 2010 Verdict: Guilty Fine: 3000 Cost: Not Supplied Positional Accuracy: Manually positioned to the road within the address or location	A13NW (W)	139	2	418936 563376



Map ID	Details	Quadrant Reference (Compass Direction)	Estimated Distance From Site	Contact	NGR
27	<b>Prosecutions</b> Location: On Land At Cowen Road, Blaydon, Gateshead, Tyne And Wear Prosecution Text: Not Supplied Prosecution Act: ENVIRONMENTAL PROTECTION ACT 1990, SECTION 33 (1) (A) Hearing Date: 13th December 2007 Verdict: Guilty Fine: 2500 Cost: Not Supplied Positional Accuracy: Automatically positioned to the address	A13NW (W)	145	2	418934 563391
28	<b>Prosecutions</b> Location: Land At Cowen Road, Blaydon Gateshead, Tyne & Wear Ne Prosecution Text: Not Supplied Prosecution Act: ENVIRONMENTAL PROTECTION ACT 1990, SECTION 33 (1) (B) Hearing Date: 13th December 2007 Verdict: Guilty Fine: 2500 Cost: Not Supplied Positional Accuracy: Manually positioned within the geographical locality	A13SW (SW)	151	2	418976 563228
29	<b>Prosecutions</b> Location: On Land At Stella North Newcastle Upon Tyne, Tyne & Wear Prosecution Text: Not Supplied Prosecution Act: ENVIRONMENTAL PROTECTION ACT 1990, SECTION 34 (1) (A) Hearing Date: 24th July 2001 Verdict: Not Supplied Fine: Not Supplied Cost: Not Supplied Positional Accuracy: Manually positioned within the geographical locality	A17SW (NW)	772	2	418431 563783
29	<b>Prosecutions</b> Location: On Land At Stella North Newcastle Upon Tyne, Tyne & Wear Prosecution Text: Not Supplied Prosecution Act: ENVIRONMENTAL PROTECTION ACT 1990, SECTION 33 (1) (A) Hearing Date: 24th July 2001 Verdict: Not Supplied Fine: Not Supplied Cost: Not Supplied Positional Accuracy: Manually positioned within the geographical locality	A17SW (NW)	772	2	418431 563783
29	<b>Prosecutions</b> Location: On Land At Stella North Newcastle Upon Tyne, Tyne & Wear Prosecution Text: Not Supplied Prosecution Act: ENVIRONMENTAL PROTECTION ACT 1990, SECTION 33 (1) (A) Hearing Date: 24th July 2001 Verdict: Not Supplied Fine: Not Supplied Cost: Not Supplied Positional Accuracy: Manually positioned within the geographical locality	A17SW (NW)	772	2	418431 563783
29	<b>Prosecutions</b> Location: On Land At Stella North Newcastle Upon Tyne, Tyne & Wear Prosecution Text: Not Supplied Prosecution Act: ENVIRONMENTAL PROTECTION ACT 1990, SECTION 34 (1) (A) Hearing Date: 24th July 2001 Verdict: Not Supplied Fine: Not Supplied Cost: Not Supplied Positional Accuracy: Manually positioned within the geographical locality	A17SW (NW)	772	2	418431 563783
29	<b>Prosecutions</b> Location: Stella North Prosecution Text: Not Supplied Prosecution Act: ENVIRONMENTAL PROTECTION ACT 1990, SECTION 34 (1) (A) Hearing Date: 7th June 2001 Verdict: Not Supplied Fine: Not Supplied Cost: Not Supplied Positional Accuracy: Manually positioned within the geographical locality	A17SW (NW)	772	2	418431 563783
30	<b>Prosecutions</b> Location: On Land At Stella North Newcastle Upon Tyne, Tyne & Wear Prosecution Text: Not Supplied Prosecution Act: ENVIRONMENTAL PROTECTION ACT 1990, SECTION 33 (1) (A) Hearing Date: 24th July 2001 Verdict: Not Supplied Fine: Not Supplied Cost: Not Supplied Positional Accuracy: Manually positioned within the geographical locality	A12NW (W)	873	2	418228 563570

Map ID	Details	Quadrant Reference (Compass Direction)	Estimated Distance From Site	Contact	NGR
30	<b>Prosecutions</b> Location: On Land At Stella North Newcastle Upon Tyne, Tyne & Wear Prosecution Text: Not Supplied Prosecution Act: ENVIRONMENTAL PROTECTION ACT 1990, SECTION 34 (1) (A) Hearing Date: 24th July 2001 Verdict: Not Supplied Fine: Not Supplied Cost: Not Supplied Positional Accuracy: Manually positioned within the geographical locality	A12NW (W)	914	2	418188 563577
31	<b>Prosecutions</b> Location: Graphite Resources Derwenthaugh Road Newcastle Upon Tyne Ne16 3bj Prosecution Text: Not Supplied Prosecution Act: Environmental Permitting (England and Wales) Regulations 2010 Regulation 38(2) Hearing Date: 5th March 2020 Verdict: Not Supplied Fine: Not Supplied Cost: Not Supplied Positional Accuracy: Automatically positioned to the address	A9NE (SE)	881	2	420020 562950
31	<b>Prosecutions</b> Location: Graphite Resources Derwenthaugh Road Newcastle Upon Tyne Ne16 3bj Prosecution Text: Not Supplied Prosecution Act: Environmental Permitting (England and Wales) Regulations 2010 Regulation 38(3) Hearing Date: 5th March 2020 Verdict: Not Supplied Fine: Not Supplied Cost: Not Supplied Positional Accuracy: Automatically positioned to the address	A9NE (SE)	881	2	420020 562950
32	<b>Integrated Pollution Controls</b> Name: Robinson Group Ltd Location: Tynedale Works, Factory Road, BLAYDON-ON-TYNE, Tyne And Wear, NE21 5RZ Authority: Environment Agency, North East Region Permit Reference: BD5887 Dated: 24th November 1998 Process Type: IPC minor (non-substantial) variation to previous variation Description: 2.2 A (I) Non-ferrous Metal processes within the Metal Industry Status: <b>Authorisation revoked</b> Positional Accuracy: Unknown	A18SW (N)	478	2	418995 563828
32	<b>Integrated Pollution Controls</b> Name: Robinson Group Ltd Location: Tynedale Works, Factory Road, BLAYDON-ON-TYNE, Tyne And Wear, NE21 5RU Authority: Environment Agency, North East Region Permit Reference: AV5900 Dated: 12th December 1996 Process Type: IPC new application Description: 2.2 A (I) Non-ferrous Metal processes within the Metal Industry Status: <b>Authorisation superseded by a substantial or non substantial variation</b> Positional Accuracy: Unknown	A18SW (N)	483	2	418995 563833
33	<b>Integrated Pollution Controls</b> Name: Superior Plating Ltd Location: Patterson Street, BLAYDON-ON-TYNE, Tyne And Wear, NE21 5TZ Authority: Environment Agency, North East Region Permit Reference: AM0856 Dated: 26th January 1994 Process Type: Application since found to be exempt from IPC Description: 4.3 A (D) Acid processes within the Chemical Industry Status: <b>Application since found to be exempt from IPC</b> Positional Accuracy: Automatically positioned to the address	A18SE (N)	584	2	419281 563946



Map ID	Details	Quadrant Reference (Compass Direction)	Estimated Distance From Site	Contact	NGR
34	<b>Integrated Pollution Prevention And Control</b> Name: Medina Processing Blaydon Ltd Location: Blaydon Dairy, Blaydon Creamery, Chainbridge Road,,, Blaydon, Tyne And Wear, NE21 5SZ Authority: Environment Agency, North East Region Permit Reference: TP3735WB Original Permit Ref: Fp3737kl Effective Date: 29th October 2014 <b>Status: Surrender Effective</b> Application Type: Surrender App. Sub Type: Whole Positional Accuracy: Located by supplier to within 100m Activity Code: 5.4 A(1) a) (i) Activity Description: DISPOSAL OF > 50 T/D NON-HAZARDOUS WASTE (> 100 T/D IF ONLY AD) INVOLVING BIOLOGICAL TREATMENT Primary Activity: N Activity Code: 6.8 A(1) (E) Activity Description: Animal Vegetable And Food; Treating Etc Milk Greater Than 200T/Day Primary Activity: Y Activity Code: 0.0 Associated Process Activity Description: Associated Process Primary Activity: N	A13NE (NE)	181	2	419360 563500
34	<b>Integrated Pollution Prevention And Control</b> Name: Medina Processing Blaydon Limited Location: Blaydon Dairy, Blaydon Creamery, Blaydon Dairy, Chainbridge Road, Blaydon, Berkshire, NE21 5SZ Authority: Environment Agency, North East Region Permit Reference: FP3737KL Original Permit Ref: Fp3737kl Effective Date: 29th October 2014 <b>Status: Surrendered</b> Application Type: Surrender App. Sub Type: Not Supplied Positional Accuracy: Located by supplier to within 100m Activity Code: 6.8 A(1) (E) Activity Description: Animal Vegetable And Food; Treating Etc Milk Greater Than 200T/Day Primary Activity: Y Activity Code: 0.0 Associated Process Activity Description: Directly Associated Activity (Included) Primary Activity: N Activity Code: 5.4 A(1) a) (i) Activity Description: DISPOSAL OF > 50 T/D NON-HAZARDOUS WASTE (> 100 T/D IF ONLY AD) INVOLVING BIOLOGICAL TREATMENT Primary Activity: N	A13NE (NE)	181	2	419360 563500
34	<b>Integrated Pollution Prevention And Control</b> Name: Medina Processing Blaydon Ltd Location: Blaydon Dairy, Blaydon Creamery, Chainbridge Road,,, Blaydon, Tyne And Wear, NE21 5SZ Authority: Environment Agency, North East Region Permit Reference: SP3034EN Original Permit Ref: Fp3737kl Effective Date: 3rd December 2013 <b>Status: Superseded By Variation</b> Application Type: Variation App. Sub Type: Minor Positional Accuracy: Located by supplier to within 100m Activity Code: 6.8 A(1) (E) Activity Description: Animal Vegetable And Food; Treating Etc Milk Greater Than 200T/Day Primary Activity: Y Activity Code: 5.4 A(1) a) (i) Activity Description: DISPOSAL OF > 50 T/D NON-HAZARDOUS WASTE (> 100 T/D IF ONLY AD) INVOLVING BIOLOGICAL TREATMENT Primary Activity: N Activity Code: 0.0 Associated Process Activity Description: Associated Process Primary Activity: N	A13NE (NE)	181	2	419360 563500

Map ID	Details	Quadrant Reference (Compass Direction)	Estimated Distance From Site	Contact	NGR
34	<b>Integrated Pollution Prevention And Control</b> Name: Associated Co-Operative Creameries Limited Location: Blaydon Dairy, Blaydon Creamery, Blaydon Dairy, Chainbridge Road,, Blaydon, Cheshire, NE21 5SZ Authority: Environment Agency, North East Region Permit Reference: Bt0286ir Original Permit Ref: Bt0286ir Effective Date: 10th July 2007 <b>Status: Superseded</b> Application Type: Variation (Administrative) App. Sub Type: Not Supplied Positional Accuracy: Manually positioned to the road within the address or location Activity Code: 5.3 A(1) (C) (I) Activity Description: Other Waste Disposal; Non-Hazardous Waste >50T/D By Biological Treatment Primary Activity: N Activity Code: 6.8 A(1) (E) Activity Description: Animal Vegetable And Food; Treating Etc Milk Greater Than 200T/Day Primary Activity: Y	A13NE (NE)	205	2	419370 563523
35	<b>Integrated Pollution Prevention And Control</b> Name: Dairy Farmers Of Britain Ltd Location: Blaydon Industrial Park, Chainbridge Road, Blaydon-on-Tyne, Tyne and Wear, NE21 5AB Authority: Environment Agency, North East Region Permit Reference: SP3232UX Original Permit Ref: Bt0286ir Effective Date: 10th July 2007 <b>Status: Superseded By Variation</b> Application Type: Variation App. Sub Type: Simple Standard Variation Positional Accuracy: Automatically positioned to the address Activity Code: 6.8 A(1) (E) Activity Description: Animal Vegetable And Food; Treating Etc Milk Greater Than 200T/Day Primary Activity: Y Activity Code: 5.3 A(1) (C) (I) Activity Description: Other Waste Disposal; Non-Hazardous Waste >50T/D By Biological Treatment Primary Activity: N	A13SW (SW)	225	2	418915 563183
36	<b>Integrated Pollution Prevention And Control</b> Name: Greenway Orcol Limited Location: Blaydon Transfer Station, Oss Group, Blaydon, Factory Road, Blaydon-Upon-Tyne,, Tyne and Wear, Northumberland, NE21 5SD Authority: Environment Agency, North East Region Permit Reference: CP3038MN Original Permit Ref: Cp3038mn Effective Date: 29th March 2012 <b>Status: Regulatory change</b> Application Type: Variation (Normal) App. Sub Type: Not Supplied Positional Accuracy: Manually positioned to the road within the address or location Activity Code: 5.3 A(1) (B) Activity Description: Other Waste Disposal; Waste Oils Greater Than 10T/Day Primary Activity: N Activity Code: 0.0 Associated Process Activity Description: Directly Associated Activity (Included) Primary Activity: N	A18SW (N)	508	2	419096 563867



Map ID	Details	Quadrant Reference (Compass Direction)	Estimated Distance From Site	Contact	NGR
37	<b>Integrated Pollution Prevention And Control</b> Name: Mulberry Waste Limited Location: Blaydon Transfer Station Epr/Xp3934yt, Balydon Transfer Station,Blaydon Transfer Station Epr/Xp3934yt, Factory Road, Blaydon, Derbyshire, NE21 5SD Authority: Environment Agency, North East Region Permit Reference: XP3934YT Original Permit Ref: Xp3934yt Effective Date: 20th June 2017 <b>Status: Part Suspended</b> Application Type: Transfer (Partial) App. Sub Type: Not Supplied Positional Accuracy: Located by supplier to within 10m Activity Code: 0.0 Associated Process Activity Description: Directly Associated Activity (Included) Primary Activity: N Activity Code: 5.6 A(1) a) Activity Description: TEMPORARY STORAGE OF HAZ WASTE NOT UNDER S 5.2 PENDING ACTIVITIES LISTED IN S 5.1, 5.2, 5.3 AND PARAGRAPH (B) OF THIS SECTION WITH A TOTAL CAPACITY > 50 TONNES, EXCL TEMP STORAGE WHERE GENERATED  Primary Activity: Y Activity Code: 5.3 A(1) a) (iii) Activity Description: DISPOSAL OR RECOVERY OF HAZ WASTE WITH CAPACITY EXCEEDING 10 TONNES PER DAY INVOLVING BLENDING OR MIXING PRIOR TO SUBMISSION TO ANY OF THE OTHER ACTIVITIES LISTED IN THIS SECTION OR IN SECTION 5.1 Primary Activity: N	A18SW (N)	568	2	419150 563930
37	<b>Integrated Pollution Prevention And Control</b> Name: Slicker Recycling Limited Location: Blaydon Transfer Station, Blaydon Transfer Station, Factory Road, Blaydon, Worcestershire, NE21 5SD Authority: Environment Agency, North East Region Permit Reference: SP3030EX Original Permit Ref: Sp3030ex Effective Date: 5th December 2016 <b>Status: Superseded</b> Application Type: Variation (Minor Technical) App. Sub Type: Not Supplied Positional Accuracy: Located by supplier to within 10m Activity Code: 0.0 Associated Process Activity Description: Directly Associated Activity (Included) Primary Activity: N Activity Code: 5.6 A(1) a) Activity Description: TEMPORARY STORAGE OF HAZ WASTE NOT UNDER S 5.2 PENDING ACTIVITIES LISTED IN S 5.1, 5.2, 5.3 AND PARAGRAPH (B) OF THIS SECTION WITH A TOTAL CAPACITY > 50 TONNES, EXCL TEMP STORAGE WHERE GENERATED  Primary Activity: N Activity Code: 5.3 A(1) a) (iii) Activity Description: DISPOSAL OR RECOVERY OF HAZ WASTE WITH CAPACITY EXCEEDING 10 TONNES PER DAY INVOLVING BLENDING OR MIXING PRIOR TO SUBMISSION TO ANY OF THE OTHER ACTIVITIES LISTED IN THIS SECTION OR IN SECTION 5.1 Primary Activity: Y	A18SW (N)	568	2	419150 563930
37	<b>Integrated Pollution Prevention And Control</b> Name: Slicker Recycling Limited Location: Blaydon Transfer Station, Balydon Transfer Station, Factory Road,,, Blaydon-Upon-Tyne, Tyne And Wear, NE21 5SD Authority: Environment Agency, North East Region Permit Reference: KP3437DR Original Permit Ref: Sp3030ex Effective Date: 5th December 2016 <b>Status: Superseded By Variation</b> Application Type: Variation App. Sub Type: Minor Positional Accuracy: Located by supplier to within 10m Activity Code: 5.3 A(1) a) (iii) Activity Description: DISPOSAL OR RECOVERY OF HAZ WASTE WITH CAPACITY EXCEEDING 10 TONNES PER DAY INVOLVING BLENDING OR MIXING PRIOR TO SUBMISSION TO ANY OF THE OTHER ACTIVITIES LISTED IN THIS SECTION OR IN SECTION 5.1  Primary Activity: Y Activity Code: 0.0 Associated Process Activity Description: Associated Process Primary Activity: N Activity Code: 5.6 A(1) a) Activity Description: TEMPORARY STORAGE OF HAZ WASTE NOT UNDER S 5.2 PENDING ACTIVITIES LISTED IN S 5.1, 5.2, 5.3 AND PARAGRAPH (B) OF THIS SECTION WITH A TOTAL CAPACITY > 50 TONNES, EXCL TEMP STORAGE WHERE GENERATED Primary Activity: N	A18SW (N)	568	2	419150 563930

Map ID	Details	Quadrant Reference (Compass Direction)	Estimated Distance From Site	Contact	NGR
37	<b>Integrated Pollution Prevention And Control</b> Name: Hydrodec (Uk) Limited Location: Blaydon Transfer Station, Balydon Transfer Station, Factory Road,,, Blaydon-Upon-Tyne, Tyne And Wear, NE21 5SD Authority: Environment Agency, North East Region Permit Reference: GP3539AA Original Permit Ref: Sp3030ex Effective Date: 24th March 2015 <b>Status: Superseded By Variation</b> Application Type: Variation App. Sub Type: Minor Positional Accuracy: Located by supplier to within 10m Activity Code: 5.6 A(1) a) Activity Description: TEMPORARY STORAGE OF HAZ WASTE NOT UNDER S 5.2 PENDING ACTIVITIES LISTED IN S 5.1, 5.2, 5.3 AND PARAGRAPH (B) OF THIS SECTION WITH A TOTAL CAPACITY > 50 TONNES, EXCL TEMP STORAGE WHERE GENERATED  Primary Activity: N Activity Code: 5.3 A(1) a) (iii) Activity Description: DISPOSAL OR RECOVERY OF HAZ WASTE WITH CAPACITY EXCEEDING 10 TONNES PER DAY INVOLVING BLENDING OR MIXING PRIOR TO SUBMISSION TO ANY OF THE OTHER ACTIVITIES LISTED IN THIS SECTION OR IN SECTION 5.1  Primary Activity: Y Activity Code: 0.0 Associated Process Activity Description: Associated Process Primary Activity: N	A18SW (N)	568	2	419150 563930
37	<b>Integrated Pollution Prevention And Control</b> Name: Hydrodec (Uk) Limited Location: Blaydon Transfer Station, Balydon Transfer Station, Factory Road,,, Blaydon-Upon-Tyne, Tyne And Wear, NE21 5SD Authority: Environment Agency, North East Region Permit Reference: BP3334WY Original Permit Ref: Sp3030ex Effective Date: 23rd October 2014 <b>Status: Superseded By Variation</b> Application Type: Variation App. Sub Type: Minor Positional Accuracy: Located by supplier to within 10m Activity Code: 5.6 A(1) a) Activity Description: TEMPORARY STORAGE OF HAZ WASTE NOT UNDER S 5.2 PENDING ACTIVITIES LISTED IN S 5.1, 5.2, 5.3 AND PARAGRAPH (B) OF THIS SECTION WITH A TOTAL CAPACITY > 50 TONNES, EXCL TEMP STORAGE WHERE GENERATED  Primary Activity: N Activity Code: 5.3 A(1) a) (iii) Activity Description: DISPOSAL OR RECOVERY OF HAZ WASTE WITH CAPACITY EXCEEDING 10 TONNES PER DAY INVOLVING BLENDING OR MIXING PRIOR TO SUBMISSION TO ANY OF THE OTHER ACTIVITIES LISTED IN THIS SECTION OR IN SECTION 5.1  Primary Activity: Y Activity Code: 0.0 Associated Process Activity Description: Associated Process Primary Activity: N	A18SW (N)	568	2	419150 563930
37	<b>Integrated Pollution Prevention And Control</b> Name: Hydrodec (Uk) Limited Location: Blaydon Transfer Station, Balydon Transfer Station, Factory Road,,, Blaydon-Upon-Tyne, Tyne And Wear, NE21 5SD Authority: Environment Agency, North East Region Permit Reference: RP3030WQ Original Permit Ref: Sp3030ex Effective Date: 30th September 2014 <b>Status: Superseded By Variation</b> Application Type: Variation App. Sub Type: Simple Standard Variation Positional Accuracy: Located by supplier to within 10m Activity Code: 0.0 Associated Process Activity Description: Associated Process Primary Activity: N Activity Code: 5.6 A(1) a) Activity Description: TEMPORARY STORAGE OF HAZ WASTE NOT UNDER S 5.2 PENDING ACTIVITIES LISTED IN S 5.1, 5.2, 5.3 AND PARAGRAPH (B) OF THIS SECTION WITH A TOTAL CAPACITY > 50 TONNES, EXCL TEMP STORAGE WHERE GENERATED  Primary Activity: N Activity Code: 5.3 A(1) a) (iii) Activity Description: DISPOSAL OR RECOVERY OF HAZ WASTE WITH CAPACITY EXCEEDING 10 TONNES PER DAY INVOLVING BLENDING OR MIXING PRIOR TO SUBMISSION TO ANY OF THE OTHER ACTIVITIES LISTED IN THIS SECTION OR IN SECTION 5.1  Primary Activity: Y	A18SW (N)	568	2	419150 563930



Map ID	Details	Quadrant Reference (Compass Direction)	Estimated Distance From Site	Contact	NGR
37	<b>Integrated Pollution Prevention And Control</b> Name: Hydrodec (Uk) Limited Location: Blaydon Transfer Station, Balydon Transfer Station, Factory Road,,, Blaydon-Upon-Tyne, Tyne And Wear, NE21 5SD Authority: Environment Agency, North East Region Permit Reference: AP3034ED Original Permit Ref: Sp3030ex Effective Date: 13th January 2014 <b>Status: Superseded By Variation</b> Application Type: Variation App. Sub Type: Minor Positional Accuracy: Located by supplier to within 10m Activity Code: 5.6 A(1) a) Activity Description: TEMPORARY STORAGE OF HAZ WASTE NOT UNDER S 5.2 PENDING ACTIVITIES LISTED IN S 5.1, 5.2, 5.3 AND PARAGRAPH (B) OF THIS SECTION WITH A TOTAL CAPACITY > 50 TONNES, EXCL TEMP STORAGE WHERE GENERATED  Primary Activity: N Activity Code: 5.3 A(1) a) (iii) Activity Description: DISPOSAL OR RECOVERY OF HAZ WASTE WITH CAPACITY EXCEEDING 10 TONNES PER DAY INVOLVING BLENDING OR MIXING PRIOR TO SUBMISSION TO ANY OF THE OTHER ACTIVITIES LISTED IN THIS SECTION OR IN SECTION 5.1  Primary Activity: Y Activity Code: 0.0 Associated Process Activity Description: Associated Process Primary Activity: N	A18SW (N)	568	2	419150 563930
37	<b>Integrated Pollution Prevention And Control</b> Name: Oss Group Ltd Location: Blaydon Transfer Station, Oss Group, Blaydon, Factory Road,Blaydon-Upon-Tyne,, Tyne and Wear, Northumberland, NE21 5SD Authority: Environment Agency, North East Region Permit Reference: YP3230CN Original Permit Ref: Cp3038mn Effective Date: 29th March 2012 <b>Status: Superseded By Variation</b> Application Type: Variation App. Sub Type: Standard Positional Accuracy: Located by supplier to within 10m Activity Code: 5.3 A(1) (B) Activity Description: Other Waste Disposal; Waste Oils Greater Than 10T/Day Primary Activity: Y Activity Code: 0.0 Associated Process Activity Description: Associated Process Primary Activity: N	A18SW (N)	568	2	419150 563930
37	<b>Integrated Pollution Prevention And Control</b> Name: Hydrodec (Uk) Limited Location: Blaydon Transfer Station, Balydon Transfer Station, Factory Road,,, Blaydon-Upon-Tyne, Tyne And Wear, NE21 5SD Authority: Environment Agency, North East Region Permit Reference: AP3130WK Original Permit Ref: Sp3030ex Effective Date: Not Supplied <b>Status: Valid</b> Application Type: Surrender App. Sub Type: Part Positional Accuracy: Located by supplier to within 10m Activity Code: 5.3 A(1) a) (iii) Activity Description: DISPOSAL OR RECOVERY OF HAZ WASTE WITH CAPACITY EXCEEDING 10 TONNES PER DAY INVOLVING BLENDING OR MIXING PRIOR TO SUBMISSION TO ANY OF THE OTHER ACTIVITIES LISTED IN THIS SECTION OR IN SECTION 5.1  Primary Activity: Y Activity Code: 5.6 A(1) a) Activity Description: TEMPORARY STORAGE OF HAZ WASTE NOT UNDER S 5.2 PENDING ACTIVITIES LISTED IN S 5.1, 5.2, 5.3 AND PARAGRAPH (B) OF THIS SECTION WITH A TOTAL CAPACITY > 50 TONNES, EXCL TEMP STORAGE WHERE GENERATED  Primary Activity: N Activity Code: 0.0 Associated Process Activity Description: Associated Process Primary Activity: N	A18SW (N)	568	2	419150 563930

Map ID	Details	Quadrant Reference (Compass Direction)	Estimated Distance From Site	Contact	NGR
38	<b>Integrated Pollution Prevention And Control</b> Name: Graphite Linka (Dep2) Limited Location: Derwenthaugh Ecoparc, Derwenthaugh Road, Blaydon,, Gateshead, Gateshead, NE16 3BJ Authority: Environment Agency, North East Region Permit Reference: WE1963AB Original Permit Ref: We1963ab Effective Date: 3rd March 2022 <b>Status: Effective</b> Application Type: Not Supplied App. Sub Type: Not Supplied Positional Accuracy: Located by supplier to within 10m Activity Code: AR1 Activity Description: MCP Primary Activity: Y	A14SE (E)	685	2	419903 563183
39	<b>Integrated Pollution Prevention And Control</b> Name: Graphite Resources (Dep) Limited Location: Derwenthaugh Ecoparc Epr/Kb3939rr, Land/Premises, Derwenthaugh Ecoparc Epr/Kb3939rr, Derwenthaugh Road, Blaydon, Tyne And Wear, NE16 3BJ Authority: Environment Agency, North East Region Permit Reference: KB3939RR Original Permit Ref: Up3332ea Effective Date: 15th September 2015 <b>Status: Superseded</b> Application Type: New App. Sub Type: Not Supplied Positional Accuracy: Automatically positioned to the address Activity Code: 5.1 A(1) (A) Activity Description: The Incineration Of Hazardous Waste In An Incineration Or Co-Incineration Plant With A Capacity Exceeding 10 Tonnes Per Day - 5.1 A(1) A Primary Activity: Y Activity Code: 5.4 A(1) a) (iii) Activity Description: DISPOSAL OF > 50 T/D NON-HAZARDOUS WASTE (> 100 T/D IF ONLY AD) INVOLVING PRE-TREATMENT WASTE FOR INCINERATION OR CO-INCINERATION Primary Activity: N	A14SE (E)	722	2	419948 563211
40	<b>Integrated Pollution Prevention And Control</b> Name: Graphite (Dep2) Limited Location: Derwenthaugh Ecoparc Epr/Kb3939rr, Land/Premises, Derwenthaugh Ecoparc Epr/Kb3939rr, Derwenthaugh Road, Blaydon, North Humberside, NE16 3BJ Authority: Environment Agency, North East Region Permit Reference: HP3023PF Original Permit Ref: Hp3023pf Effective Date: 24th October 2022 <b>Status: Effective</b> Application Type: Transfer App. Sub Type: Not Supplied Positional Accuracy: Located by supplier to within 100m Activity Code: 5.4 A(1) a) (iii) Activity Description: DISPOSAL OF > 50 T/D NON-HAZARDOUS WASTE (> 100 T/D IF ONLY AD) INVOLVING PRE-TREATMENT WASTE FOR INCINERATION OR CO-INCINERATION Primary Activity: N Activity Code: 5.1 A(1) (A) Activity Description: The Incineration Of Hazardous Waste In An Incineration Or Co-Incineration Plant With A Capacity Exceeding 10 Tonnes Per Day - 5.1 A(1) A Primary Activity: Y	A14SE (E)	914	2	420100 563050
40	<b>Integrated Pollution Prevention And Control</b> Name: Graphite Resources (Dep) Limited Location: Derwenthaugh Ecoparc Epr/Up3332ea, Land/Premises, Derwenthaugh Road,, Blaydon, Gateshead, Tyne And Wear, NE16 3BJ Authority: Environment Agency, North East Region Permit Reference: UP3332EA Original Permit Ref: Up3332ea Effective Date: 15th September 2015 <b>Status: Superseded By Variation</b> Application Type: Application App. Sub Type: New Positional Accuracy: Located by supplier to within 100m Activity Code: 5.1 A(1) (A) Activity Description: THE INCINERATION OF HAZARDOUS WASTE IN AN INCINERATION OR CO-INCINERATION PLANT WITH A CAPACITY EXCEEDING 10 TONNES PER DAY Primary Activity: Y Activity Code: 5.4 A(1) a) (iii) Activity Description: DISPOSAL OF > 50 T/D NON-HAZARDOUS WASTE (> 100 T/D IF ONLY AD) INVOLVING PRE-TREATMENT WASTE FOR INCINERATION OR CO-INCINERATION Primary Activity: N	A14SE (E)	914	2	420100 563050



Map ID	Details	Quadrant Reference (Compass Direction)	Estimated Distance From Site	Contact	NGR
40	<b>Integrated Pollution Prevention And Control</b> Name: Graphite Resources (Dep) Limited Location: Derwenthaugh Ecoparc Epr/Kb3939rr, Land/Premises, Derwenthaugh Road,,Blaydon, Gateshead, Tyne And Wear, NE16 3BJ Authority: Environment Agency, North East Region Permit Reference: ZP3736QL Original Permit Ref: Up3332ea Effective Date: Not Supplied <b>Status:</b> <b>Valid</b> Application Type: Variation App. Sub Type: Substantial Positional Accuracy: Located by supplier to within 100m Activity Code: 5.4 A(1) a) (iii) Activity Description: DISPOSAL OF > 50 T/D NON-HAZARDOUS WASTE (> 100 T/D IF ONLY AD) INVOLVING PRE-TREATMENT WASTE FOR INCINERATION OR CO-INCINERATION Primary Activity: N Activity Code: 5.1 A(1) (A) Activity Description: THE INCINERATION OF HAZARDOUS WASTE IN AN INCINERATION OR CO-INCINERATION PLANT WITH A CAPACITY EXCEEDING 10 TONNES PER DAY Primary Activity: Y	A14SE (E)	914	2	420100 563050
41	<b>Local Authority Pollution Prevention and Controls</b> Name: Save Service Station Location: Chainbridge Road, BLAYDON-ON-TYNE, Tyne and Wear, N Authority: Gateshead Metropolitan Borough Council, Environmental Health Department Permit Reference: 10/98 Dated: Not Supplied Process Type: Local Authority Air Pollution Control Description: PG1/14 Petrol filling station <b>Status:</b> <b>Authorised</b> Positional Accuracy: Manually positioned to the road within the address or location	A13NE (N)	178	3	419206 563540
42	<b>Local Authority Pollution Prevention and Controls</b> Name: Architectural Powder Coatings Ltd Location: Shibdon Road, Blaydon Industrial Park, Chainbridge Road, BLAYDON-ON-TYNE, Tyne and Wear, NE21 5AB Authority: Gateshead Metropolitan Borough Council, Environmental Health Department Permit Reference: 50/92 Dated: 15th September 1994 Process Type: Local Authority Air Pollution Control Description: PG6/31 Powder coating processes ( including sheradizing ) <b>Status:</b> <b>Authorised</b> Positional Accuracy: Manually positioned to the address or location	A13SW (W)	180	3	418901 563287
42	<b>Local Authority Pollution Prevention and Controls</b> Name: Architectural Powder Coatings Ltd Location: Shibdon Road, Blaydon Industrial Park, Chainbridge Road, BLAYDON-ON-TYNE, Tyne and Wear, NE21 5AB Authority: Gateshead Metropolitan Borough Council, Environmental Health Department Permit Reference: 50/92 Dated: 15th September 1994 Process Type: Local Authority Air Pollution Control Description: PG6/31 Powder coating processes ( including sheradizing ) <b>Status:</b> <b>Authorised</b> Positional Accuracy: Manually positioned to the address or location	A13SW (W)	180	3	418901 563287
42	<b>Local Authority Pollution Prevention and Controls</b> Name: Architectural Powder Coatings Ltd Location: Shibdon Road, Blaydon Industrial Park, Chainbridge Road, BLAYDON-ON-TYNE, Tyne and Wear, NE21 5AB Authority: Gateshead Metropolitan Borough Council, Environmental Health Department Permit Reference: 5/00 Dated: Not Supplied Process Type: Local Authority Air Pollution Control Description: PG6/29 Di-isocyanate processes <b>Status:</b> <b>Authorised</b> Positional Accuracy: Manually positioned to the address or location	A13SW (W)	180	3	418901 563287
43	<b>Local Authority Pollution Prevention and Controls</b> Name: Blaydon Metals Ltd Location: Factory Road, BLAYDON-ON-TYNE, Tyne and Wear, NE21 5RU Authority: Gateshead Metropolitan Borough Council, Environmental Health Department Permit Reference: 26/92 Dated: 1st December 1992 Process Type: Local Authority Air Pollution Control Description: PG2/1Furnaces for the extraction of non-ferrous metal from scrap <b>Status:</b> <b>Authorised</b> Positional Accuracy: Automatically positioned to the address	A13NW (NW)	304	3	418913 563614

Map ID	Details	Quadrant Reference (Compass Direction)	Estimated Distance From Site	Contact	NGR
44	<b>Local Authority Pollution Prevention and Controls</b> Name: Dutton Forshaw (Rover) Location: Chainbridge Road, BLAYDON-ON-TYNE, Tyne and Wear, NE21 5SX Authority: Gateshead Metropolitan Borough Council, Environmental Health Department Permit Reference: Not Given Dated: 29th September 1992 Process Type: Local Authority Air Pollution Control Description: PG6/34 Respraying of road vehicles <b>Status: Authorisation revoked</b> Positional Accuracy: Manually positioned to the road within the address or location	A14NW (E)	429	3	419647 563504
44	<b>Local Authority Pollution Prevention and Controls</b> Name: Morrison Supermarkets Location: 567 Chainbridge Road, Blaydon, Gateshead Authority: Gateshead Metropolitan Borough Council, Environmental Health Department Permit Reference: 2/14 Dated: Not Supplied Process Type: Local Authority Pollution Prevention and Control Description: PG1/14 Petrol filling station <b>Status: Permitted</b> Positional Accuracy: Manually positioned to the road within the address or location	A14NW (E)	431	3	419647 563509
45	<b>Local Authority Pollution Prevention and Controls</b> Name: Abcon (North East) LtdReady Mixed Concrete Location: Blaydon Burn, BLAYDON, Tyne and Wear, NE Authority: Gateshead Metropolitan Borough Council, Environmental Health Department Permit Reference: 15/92 Dated: 26th April 1993 Process Type: Local Authority Air Pollution Control Description: PG3/1Blending, packing, loading and use of bulk cement <b>Status: Authorisation revoked</b> Positional Accuracy: Manually positioned to the road within the address or location	A18SW (N)	485	3	419062 563842
45	<b>Local Authority Pollution Prevention and Controls</b> Name: F H Thompson & Sons Ltd Location: Factory Road, BLAYDON-ON-TYNE, Tyne and Wear, NE21 5RU Authority: Gateshead Metropolitan Borough Council, Environmental Health Department Permit Reference: 5/91 Dated: 29th October 1992 Process Type: Local Authority Air Pollution Control Description: PG6/2 Manufacture of timber and wood-based products <b>Status: Authorised</b> Positional Accuracy: Automatically positioned to the address	A18SW (N)	519	3	419090 563878
46	<b>Local Authority Pollution Prevention and Controls</b> Name: Tegral Engineering Ltd Location: Tundry Way, Chainbridge Road, BLAYDON-ON-TYNE, Tyne and Wear, NE21 5TT Authority: Gateshead Metropolitan Borough Council, Environmental Health Department Permit Reference: 46/92 Dated: 18th July 1994 Process Type: Local Authority Air Pollution Control Description: PG6/23 Coating of metal and plastic <b>Status: Authorised</b> Positional Accuracy: Manually positioned to the road within the address or location	A19SW (NE)	569	3	419700 563700
47	<b>Local Authority Pollution Prevention and Controls</b> Name: Shell Blaydon Location: Tyne Street, BLAYDON-ON-TYNE, Tyne and Wear, NE21 4JB Authority: Gateshead Metropolitan Borough Council, Environmental Health Department Permit Reference: 20/98 Dated: Not Supplied Process Type: Local Authority Air Pollution Control Description: PG1/14 Petrol filling station <b>Status: Authorised</b> Positional Accuracy: Automatically positioned to the address	A12NW (W)	770	3	418323 563526
48	<b>Local Authority Pollution Prevention and Controls</b> Name: Hope Ready Mixed Concrete Location: Low Yard, Bridge Crescent, Scotswood Road, Newcastle-upon-Tyne, NE15 6XF Authority: City of Newcastle upon Tyne Council, Environmental Health Department Permit Reference: NCC/CB/0021/13/GRA Dated: 18th March 2013 Process Type: Local Authority Pollution Prevention and Control Description: PG3/1Blending, packing, loading and use of bulk cement <b>Status: Permitted</b> Positional Accuracy: Located by supplier to within 10m	A19SE (NE)	773	4	419879 563801



Map ID	Details	Quadrant Reference (Compass Direction)	Estimated Distance From Site	Contact	NGR
49	<b>Local Authority Pollution Prevention and Controls</b> Name: Marshalls Mono Ltd T/A Premier Mortars Location: Derwenthaugh Industrial Estate, Derwenthaugh Road, Blaydon, Ne21 5te Authority: Gateshead Metropolitan Borough Council, Environmental Health Department Permit Reference: 1/07 Dated: Not Supplied Process Type: Local Authority Pollution Prevention and Control Description: PG3/1Blending, packing, loading and use of bulk cement <b>Status: Permitted</b> Positional Accuracy: Manually positioned within the geographical locality	A14SE (E)	780	3	420018 563289
49	<b>Local Authority Pollution Prevention and Controls</b> Name: Universal Bedding & Upholstery Ltd Location: Derwenthaugh Industrial Estate, Derwenthaugh Road, Swalwell, NEWCASTLE UPON TYNE, Tyne and Wear, NE16 3BJ Authority: Gateshead Metropolitan Borough Council, Environmental Health Department Permit Reference: 4/91 Dated: 29th October 1992 Process Type: Local Authority Air Pollution Control Description: PG6/2 Manufacture of timber and wood-based products <b>Status: Authorisation revoked</b> Positional Accuracy: Manually positioned within the geographical locality	A14SE (E)	814	3	420053 563292
50	<b>Local Authority Pollution Prevention and Controls</b> Name: Tilcon Ltd Location: Bells Close, Newburn, NEWCASTLE UPON TYNE, Tyne & Wear, NE15 Authority: City of Newcastle upon Tyne Council, Environmental Health Department Permit Reference: Not Given Dated: Not Supplied Process Type: Local Authority Air Pollution Control Description: Part B - General Mineral Process (No Specific Reference) <b>Status: Authorised</b> Positional Accuracy: Manually positioned to the road within the address or location	A18NE (N)	948	4	419265 564310
51	<b>Local Authority Pollution Prevention and Controls</b> Name: Tarmac (Northern) Ltd Location: Low Yard, Bridge Crescent, Scotswood Road, NEWCASTLE UPON TYNE, Tyne and Wear, NE15 6XF Authority: City of Newcastle upon Tyne Council, Environmental Health Department Permit Reference: CSP 0630/04(1) Dated: 22nd March 2000 Process Type: Local Authority Pollution Prevention and Control Description: PG3/1Blending, packing, loading and use of bulk cement <b>Status: Permitted</b> Positional Accuracy: Manually positioned to the road within the address or location	A23SE (N)	971	4	419210 564333
52	<b>Local Authority Pollution Prevention and Controls</b> Name: Bells Close Service Station Location: Front Street, Lemington, NEWCASTLE UPON TYNE, Tyne and Wear, NE15 6XY Authority: City of Newcastle upon Tyne Council, Environmental Health Department Permit Reference: CSP 05/1404(3) Dated: 26th January 1999 Process Type: Local Authority Pollution Prevention and Control Description: PG1/14 Petrol filling station <b>Status: Permitted</b> Positional Accuracy: Manually positioned to the address or location	A23SW (N)	978	4	419064 564336
53	<b>Local Authority Pollution Prevention and Controls</b> Name: Races Filling Station Location: Derwenthaugh Road, Blaydon, NE21 5PG Authority: Gateshead Metropolitan Borough Council, Environmental Health Department Permit Reference: 1/98 Dated: Not Supplied Process Type: Local Authority Air Pollution Control Description: PG1/14 Petrol filling station <b>Status: Authorised</b> Positional Accuracy: Automatically positioned to the address	A9SE (SE)	998	3	419845 562527
54	<b>Local Authority Pollution Prevention and Control Enforcements</b> Location: Factory Road, Blaydon, Ne21 5ru Type: Air Pollution Control Enforcement Notice Reference: 26/92 Date Issued: Not Supplied Enforcement Date: Not Supplied Details: Not Supplied Positional Accuracy: Manually positioned to the address or location	A13NW (NW)	304	3	418913 563613
	<b>Nearest Surface Water Feature</b>	A13SE (SE)	296	-	419423 563101

Map ID	Details	Quadrant Reference (Compass Direction)	Estimated Distance From Site	Contact	NGR
55	<b>Pollution Incidents to Controlled Waters</b> Property Type: Water Company Sewage: Storm Overflow Location: Derwenthaugh, SWALWELL Authority: Environment Agency, North East Region Pollutant: Sewage - Storm Overflow Note: No Fish Killed Incident Date: 3rd January 1995 Incident Reference: NT950276 Catchment Area: Lower Tyne Receiving Water: Saline Estuary Cause of Incident: Not Given Incident Severity: Category 3 - Minor Incident Positional Accuracy: Located by supplier to within 100m	A13NE (NE)	38	2	419200 563400
56	<b>Pollution Incidents to Controlled Waters</b> Property Type: Food industry Location: River Tyne, BLAYDON Authority: Environment Agency, North East Region Pollutant: Miscellaneous - Urban Runoff Note: Pollution Found; No Fish Killed Incident Date: 15th January 1996 Incident Reference: NT960018 Catchment Area: Upper Tyne Receiving Water: Saline Estuary Cause of Incident: Unknown Incident Severity: Category 3 - Minor Incident Positional Accuracy: Located by supplier to within 100m	A19SW (NE)	421	2	419500 563695
56	<b>Pollution Incidents to Controlled Waters</b> Property Type: Food industry Location: River Tyne, BLAYDON Authority: Environment Agency, North East Region Pollutant: Unknown Note: No Fish Killed Incident Date: 15th January 1996 Incident Reference: NT960018 Catchment Area: Upper Tyne Receiving Water: Saline Estuary Cause of Incident: Not Given Incident Severity: Category 3 - Minor Incident Positional Accuracy: Located by supplier to within 100m	A19SW (NE)	425	2	419500 563700
57	<b>Pollution Incidents to Controlled Waters</b> Property Type: Industrial: Other Location: Acc Dairy, BLAYDON Authority: Environment Agency, North East Region Pollutant: Oils - Gas Oil Note: No Fish Killed Incident Date: 10th June 1996 Incident Reference: NT960198 Catchment Area: Upper Tyne Receiving Water: Saline Estuary Cause of Incident: Not Given Incident Severity: Category 3 - Minor Incident Positional Accuracy: Located by supplier to within 100m	A19SW (NE)	489	2	419600 563695
57	<b>Pollution Incidents to Controlled Waters</b> Property Type: Industrial Premises Location: BLAYDON Authority: Environment Agency, North East Region Pollutant: Not Given Note: Tyne Incident Date: 1st February 1991 Incident Reference: 235/000527 Catchment Area: Not Given Receiving Water: Freshwater Stream/River Cause of Incident: Trade Effluent Non-Complying Incident Severity: Category 2 - Significant Incident Positional Accuracy: Located by supplier to within 100m	A19SW (NE)	492	2	419605 563695
57	<b>Pollution Incidents to Controlled Waters</b> Property Type: Industrial Premises Location: BLAYDON Authority: Environment Agency, North East Region Pollutant: Not Given Note: Tyne Incident Date: 18th February 1991 Incident Reference: 235/000528 Catchment Area: Not Given Receiving Water: Freshwater Stream/River Cause of Incident: Trade Effluent Non-Complying Incident Severity: Category 2 - Significant Incident Positional Accuracy: Located by supplier to within 100m	A19SW (NE)	496	2	419605 563700



Map ID	Details	Quadrant Reference (Compass Direction)	Estimated Distance From Site	Contact	NGR
57	<b>Pollution Incidents to Controlled Waters</b> Property Type: Industrial: Other Location: Acc Dairy, BLAYDON Authority: Environment Agency, North East Region Pollutant: Oils - Gas Oil Note: Pollution Found; No Fish Killed Incident Date: 10th June 1996 Incident Reference: NT960198 Catchment Area: Upper Tyne Receiving Water: Saline Estuary Cause of Incident: Unknown Incident Severity: Category 3 - Minor Incident Positional Accuracy: Located by supplier to within 100m	A19SW (NE)	499	2	419605 563705
58	<b>Pollution Incidents to Controlled Waters</b> Property Type: Industrial Premises Location: BLAYDON Authority: Environment Agency, North East Region Pollutant: Not Given Note: Tyne Estuary Incident Date: 24th November 1994 Incident Reference: 235/002543 Catchment Area: Not Given Receiving Water: Freshwater Stream/River Cause of Incident: Trade Effluent Complying Incident Severity: Category 3 - Minor Incident Positional Accuracy: Located by supplier to within 100m	A19SW (NE)	508	2	419500 563800
59	<b>Pollution Incidents to Controlled Waters</b> Property Type: Water Company Sewage: Other Location: Tyne At, DERWENT HAUGH Authority: Environment Agency, North East Region Pollutant: Oils - Diesel (Including Agricultural) Note: No Fish Killed Incident Date: 13th May 1995 Incident Reference: NT950141 Catchment Area: Lower Tyne Receiving Water: Saline Estuary Cause of Incident: Not Given Incident Severity: Category 3 - Minor Incident Positional Accuracy: Located by supplier to within 100m	A17SE (NW)	509	2	418700 563700
60	<b>Pollution Incidents to Controlled Waters</b> Property Type: Industrial Premises Location: Blaydonhaugh Ind Estate Authority: Environment Agency, North East Region Pollutant: Not Given Note: Tyne Incident Date: 8th August 1991 Incident Reference: 235/000800 Catchment Area: Not Given Receiving Water: Freshwater Stream/River Cause of Incident: Private Surface Water Overflow Incident Severity: Category 3 - Minor Incident Positional Accuracy: Located by supplier to within 100m	A19SW (NE)	569	2	419700 563700
61	<b>Pollution Incidents to Controlled Waters</b> Property Type: Other General Premises Location: BLAYDON Authority: Environment Agency, North East Region Pollutant: Miscellaneous - Inert Suspended Solids Note: No Fish Killed Incident Date: 2nd February 1995 Incident Reference: NT950271 Catchment Area: Lower Tyne Receiving Water: Saline Estuary Cause of Incident: Not Given Incident Severity: Category 3 - Minor Incident Positional Accuracy: Located by supplier to within 100m	A12NE (W)	574	2	418500 563400
62	<b>Pollution Incidents to Controlled Waters</b> Property Type: Water Company Sewage: Pumping Station Location: Derwent Pumping Station Authority: Environment Agency, North East Region Pollutant: Sewage - Storm Overflow Note: Pollution Found; No Fish Killed Incident Date: 28th May 1996 Incident Reference: NT960153 Catchment Area: Lower Tyne Receiving Water: Saline Estuary Cause of Incident: Unknown Incident Severity: Category 3 - Minor Incident Positional Accuracy: Located by supplier to within 100m	A19SW (NE)	650	2	419800 563695

Map ID	Details	Quadrant Reference (Compass Direction)	Estimated Distance From Site	Contact	NGR
62	<b>Pollution Incidents to Controlled Waters</b> Property Type: Water Company Sewage: Pumping Station Location: Derwent Pumping Station Authority: Environment Agency, North East Region Pollutant: Sewage - Storm Overflow Note: No Fish Killed Incident Date: 28th May 1996 Incident Reference: NT960153 Catchment Area: Lower Tyne Receiving Water: Saline Estuary Cause of Incident: Not Given Incident Severity: Category 3 - Minor Incident Positional Accuracy: Located by supplier to within 100m	A19SW (NE)	652	2	419800 563700
63	<b>Pollution Incidents to Controlled Waters</b> Property Type: Water Company Sewage: Surface Water Outfall Location: BLAYDON Authority: Environment Agency, North East Region Pollutant: Unknown Note: No Fish Killed Incident Date: 25th May 1995 Incident Reference: NT950311 Catchment Area: Lower Tyne Receiving Water: Saline Estuary Cause of Incident: Not Given Incident Severity: Category 3 - Minor Incident Positional Accuracy: Located by supplier to within 100m	A19SW (NE)	709	2	419800 563800
64	<b>Pollution Incidents to Controlled Waters</b> Property Type: Pumping Station Overflow Location: SCOTSWOOD Authority: Environment Agency, North East Region Pollutant: Not Given Note: Tyne Estuary Incident Date: 25th June 1991 Incident Reference: 235/000715 Catchment Area: Not Given Receiving Water: Freshwater Stream/River Cause of Incident: Water Company Pumping Station Incident Severity: Category 2 - Significant Incident Positional Accuracy: Located by supplier to within 100m	A19NW (NE)	731	2	419600 564000
65	<b>Pollution Incidents to Controlled Waters</b> Property Type: Water Company Sewage: Pumping Station Location: Scotswood Bridge, NEWCASTLE Authority: Environment Agency, North East Region Pollutant: Crude Sewage Note: No Fish Killed Incident Date: 7th November 1995 Incident Reference: NT950029 Catchment Area: Lower Tyne Receiving Water: Saline Estuary Cause of Incident: Not Given Incident Severity: Category 3 - Minor Incident Positional Accuracy: Located by supplier to within 100m	A19SE (NE)	790	2	419900 563800
66	<b>Pollution Incidents to Controlled Waters</b> Property Type: Industrial Premises Location: ROYL LEAMINGTON SPA Authority: Environment Agency, North East Region Pollutant: Not Given Note: Tyne Incident Date: 19th July 1992 Incident Reference: 235/001430 Catchment Area: Not Given Receiving Water: Freshwater Stream/River Cause of Incident: Oil Store Unbundled Incident Severity: Category 2 - Significant Incident Positional Accuracy: Located by supplier to within 100m	A18NE (N)	839	2	419300 564200
67	<b>Historical Prosecutions</b> Location: Cowen Road Site, Cowen Road, BLAYDON-ON-TYNE, Tyne and Wear, NE21 Prosecution Text: Environment Times Volume 6 Issue 1 (Autumn 1999), Seven charges of illegal disposal of controlled waste. (Regular fires had been reported.) Prosecution Act: EPA90 Hearing Date: 13th July 1999 Verdict: Guilty Fine: 5000 Costs: 1590 Positional Accuracy: Manually positioned to the road within the address or location	A13NW (W)	121	-	418954 563371



Map ID	Details	Quadrant Reference (Compass Direction)	Estimated Distance From Site	Contact	NGR
67	<b>Historical Prosecutions</b> Location: Cowen Road Site, Cowen Road, BLAYDON-ON-TYNE, Tyne and Wear, NE21 Prosecution Text: Environment Business News Briefing Issue 239 (09/03/2000), Burning waste in an uncontrolled manner under a high voltage over cable. Prosecution Act: EPA90 Hearing Date: Not Supplied Verdict: Guilty Fine: 8000 Costs: 0 Positional Accuracy: Manually positioned to the road within the address or location	A13NW (W)	121	-	418954 563371
68	<b>Registered Radioactive Substances</b> Name: White Rose Environmental Location: Unit 1; Chainbridge Road Ind Est, Tundry Way, Blaydon, NEWCASTLE UPON TYNE, NE21 5SJ Authority: Environment Agency, North East Region Permit Reference: BF8402 Dated: 26th August 1999 Process Type: Authorisation under S13 RSA for the disposal of Radioactive waste (was RSA60 S7) Description: Authorisation under RSA <b>Status: Authorisation either revoked or cancelled</b> Positional Accuracy: Manually positioned to the road within the address or location	A14NW (NE)	500	2	419674 563615
69	<b>Substantiated Pollution Incident Register</b> Authority: Environment Agency - North East Region, North East Area Incident Date: 29th May 2013 Incident Reference: 1117011 Water Impact: Category 4 - No Impact Air Impact: Category 2 - Significant Incident Land Impact: Category 4 - No Impact Positional Accuracy: Located by supplier to within 10m Pollutant: Atmospheric Pollutants And Effects: Other Atmospheric Pollutant Or Effect	A13SW (W)	35	2	419062 563310
70	<b>Substantiated Pollution Incident Register</b> Authority: Environment Agency - North East Region, North East Area Incident Date: 24th April 2006 Incident Reference: 392933 Water Impact: Category 3 - Minor Incident Air Impact: Category 2 - Significant Incident Land Impact: Category 3 - Minor Incident Positional Accuracy: Located by supplier to within 10m Pollutant: Atmospheric Pollutants and Effects: Fumes Pollutant: Atmospheric Pollutants and Effects: Smoke	A13NW (NW)	50	2	419034 563385
70	<b>Substantiated Pollution Incident Register</b> Authority: Environment Agency - North East Region, North East Area Incident Date: 18th March 2013 Incident Reference: 1095285 Water Impact: Category 4 - No Impact Air Impact: Category 2 - Significant Incident Land Impact: Category 4 - No Impact Positional Accuracy: Located by supplier to within 10m Pollutant: Atmospheric Pollutants And Effects: Other Atmospheric Pollutant Or Effect	A13NW (W)	78	2	419005 563391
70	<b>Substantiated Pollution Incident Register</b> Authority: Environment Agency - North East Region, North East Area Incident Date: 21st October 2004 Incident Reference: 273227 Water Impact: Category 4 - No Impact Air Impact: Category 4 - No Impact Land Impact: Category 2 - Significant Incident Positional Accuracy: Located by supplier to within 10m Pollutant: General Biodegradable : Other	A13NW (NW)	90	2	418997 563401
70	<b>Substantiated Pollution Incident Register</b> Authority: Environment Agency - North East Region, North East Area Incident Date: 4th November 2002 Incident Reference: 118512 Water Impact: Category 4 - No Impact Air Impact: Category 2 - Significant Incident Land Impact: Category 2 - Significant Incident Positional Accuracy: Located by supplier to within 10m Pollutant: General Biodegradable : Other	A13NW (NW)	97	2	418993 563408

Map ID	Details	Quadrant Reference (Compass Direction)	Estimated Distance From Site	Contact	NGR
71	<b>Substantiated Pollution Incident Register</b> Authority: Environment Agency - North East Region, North East Area Incident Date: 10th July 2007 Incident Reference: 512084 Water Impact: Category 4 - No Impact Air Impact: Category 2 - Significant Incident Land Impact: Category 4 - No Impact Positional Accuracy: Located by supplier to within 10m Pollutant: Atmospheric Pollutants And Effects: Other Atmospheric Pollutant Or Effect	A19SW (NE)	488	2	419619 563673
71	<b>Substantiated Pollution Incident Register</b> Authority: Environment Agency - North East Region, North East Area Incident Date: 11th July 2007 Incident Reference: 512522 Water Impact: Category 4 - No Impact Air Impact: Category 2 - Significant Incident Land Impact: Category 4 - No Impact Positional Accuracy: Located by supplier to within 10m Pollutant: Atmospheric Pollutants And Effects: Other Atmospheric Pollutant Or Effect	A19SW (NE)	510	2	419648 563671
72	<b>Substantiated Pollution Incident Register</b> Authority: Environment Agency - North East Region, North East Area Incident Date: 15th July 2002 Incident Reference: 91585 Water Impact: Category 3 - Minor Incident Air Impact: Category 2 - Significant Incident Land Impact: Category 4 - No Impact Positional Accuracy: Located by supplier to within 10m Pollutant: Atmospheric Pollutants and Effects: Smoke	A18SW (NW)	514	2	418927 563848
73	<b>Substantiated Pollution Incident Register</b> Authority: Environment Agency - North East Region, North East Area Incident Date: 17th April 2007 Incident Reference: 486458 Water Impact: Category 4 - No Impact Air Impact: Category 2 - Significant Incident Land Impact: Category 4 - No Impact Positional Accuracy: Located by supplier to within 10m Pollutant: Atmospheric Pollutants And Effects: Other Atmospheric Pollutant Or Effect	A14NW (NE)	571	2	419746 563630
74	<b>Substantiated Pollution Incident Register</b> Authority: Environment Agency - North East Region, North East Area Incident Date: 17th April 2007 Incident Reference: 486385 Water Impact: Category 4 - No Impact Air Impact: Category 2 - Significant Incident Land Impact: Category 4 - No Impact Positional Accuracy: Located by supplier to within 10m Pollutant: Atmospheric Pollutants And Effects: Other Atmospheric Pollutant Or Effect	A14NW (NE)	607	2	419796 563610
75	<b>Substantiated Pollution Incident Register</b> Authority: Environment Agency - North East Region, North East Area Incident Date: 12th January 2010 Incident Reference: 744949 Water Impact: Category 4 - No Impact Air Impact: Category 2 - Significant Incident Land Impact: Category 4 - No Impact Positional Accuracy: Located by supplier to within 10m Pollutant: Atmospheric Pollutants And Effects: Chemical Odour	A14SE (E)	684	2	419911 563221
76	<b>Substantiated Pollution Incident Register</b> Authority: Environment Agency - North East Region, North East Area Incident Date: 6th April 2011 Incident Reference: 873136 Water Impact: Category 4 - No Impact Air Impact: Category 2 - Significant Incident Land Impact: Category 4 - No Impact Positional Accuracy: Located by supplier to within 10m Pollutant: Atmospheric Pollutants And Effects: Chemical Odour	A14NE (E)	840	2	420082 563348



Map ID	Details	Quadrant Reference (Compass Direction)	Estimated Distance From Site	Contact	NGR
	<b>Water Abstractions</b> Operator: Hallidays Hydropower Ltd Licence Number: Ne/023/0004/004 Permit Version: 1 Location: River Derwent At Derwenthaugh Weir Authority: Environment Agency, North East Region Abstraction: Production Of Energy: Hydroelectric Power Generation Abstraction Type: Water may be abstracted from a single point Source: Surface Daily Rate (m3): Not Supplied Yearly Rate (m3): Not Supplied Details: Derwenthaugh Weir Authorised Start: 01 April Authorised End: 31 March Permit Start Date: 8th August 2014 Permit End Date: Not Supplied Positional Accuracy: Located by supplier to within 10m	(S)	1722	2	419404 561564
	<b>Water Abstractions</b> Operator: Gateshead Metropolitan Borough Council Licence Number: Ne/023/0004/001 Permit Version: 1 Location: River Derwent At Derwenthaugh Weir Authority: Environment Agency, North East Region Abstraction: Production Of Energy: Hydroelectric Power Generation Abstraction Type: Water may be abstracted from a single point Source: Surface Daily Rate (m3): Not Supplied Yearly Rate (m3): Not Supplied Details: Not Supplied Authorised Start: 01 April Authorised End: 31 March Permit Start Date: 14th January 2011 Permit End Date: Not Supplied Positional Accuracy: Located by supplier to within 10m	(S)	1722	2	419404 561564
77	<b>Water Industry Act Referrals</b> Name: Architectural Powder Coatings Ltd Location: ARCHITECTURAL POWDER COATINGS LTD, CHURCHILL COMPLEX, SHIBDOW ROAD, BLAYDON, TYNE AND WEAR, NE21 5TY Authority: Environment Agency, North East Region Permit Reference: AT5631 Dated: 7th September 1995 Process Type: Permissions or amendments to discharge under the Water Industry Act 1991 Description: Processes which result in the discharge of Special Category effluents under The Trade Effluents (Prescribed Processes and Substances) Regulations <b>Status: Application has been authorised and any conditions apply to the operator</b> Positional Accuracy: Manually positioned to the address or location	A13SW (W)	189	2	418890 563292
78	<b>Water Industry Act Referrals</b> Name: Architectural Powder Coatings Ltd Location: ARCHITECTURAL POWDER COATINGS LTD, CHURCH HILL COMPLEX, SHIBDON ROAD, BLAYDON, TYNE AND WEAR, NE21 5TY Authority: Environment Agency, North East Region Permit Reference: AB2742 Dated: 24th September 1991 Process Type: Permissions or amendments to discharge under the Water Industry Act 1991 Description: Processes which result in the discharge of Special Category effluents under The Trade Effluents (Prescribed Processes and Substances) Regulations <b>Status: Authorisation either revoked or cancelled</b> Positional Accuracy: Manually positioned to the road within the address or location	A13SW (SW)	358	2	418887 563036
79	<b>Water Industry Act Referrals</b> Name: Superior Plating Ltd Location: SUPERIOR PLATING LTD, PATTERSON STREET, PATTERSON STREET, BLAYDON, TYNE AND WEAR, NE21 5TZ Authority: Environment Agency, North East Region Permit Reference: AB0499 Dated: 14th August 1991 Process Type: Permissions or amendments to discharge under the Water Industry Act 1991 Description: Processes which result in the discharge of Special Category effluents under The Trade Effluents (Prescribed Processes and Substances) Regulations <b>Status: Application has been authorised and any conditions apply to the operator</b> Positional Accuracy: Automatically positioned to the address	A18SE (N)	579	2	419281 563941

Map ID	Details	Quadrant Reference (Compass Direction)	Estimated Distance From Site	Contact	NGR
	<b>Groundwater Vulnerability Map</b> Combined Classification: Secondary Superficial Aquifer - High Vulnerability Combined Vulnerability: High Combined Aquifer: Productive Bedrock Aquifer, Productive Superficial Aquifer Pollutant Speed: Intermediate Bedrock Flow: Well Connected Fractures Dilution: <300 mm/year Baseflow Index: >70% Superficial: >90% Patchiness: >10m Thickness: High Superficial Recharge: High	A13NE (NE)	0	2	419158 563333
	<b>Groundwater Vulnerability - Soluble Rock Risk</b> None				
	<b>Bedrock Aquifer Designations</b> Aquifer Designation: Secondary Aquifer - A	A13NE (NE)	0	2	419158 563333
	<b>Superficial Aquifer Designations</b> Aquifer Designation: Secondary Aquifer - A	A13NE (NE)	0	2	419158 563333
	<b>Extreme Flooding from Rivers or Sea without Defences</b> None				
	<b>Flooding from Rivers or Sea without Defences</b> None				
	<b>Areas Benefiting from Flood Defences</b> None				
	<b>Flood Water Storage Areas</b> None				
	<b>Flood Defences</b> None				
80	<b>OS Water Network Lines</b> Watercourse Form: Inland river Watercourse Length: 21.6 Watercourse Level: On ground surface Permanent: True Watercourse Name: Not Supplied Catchment Name: Tyne Primacy: 1	A13SE (SE)	329	5	419458 563096
81	<b>OS Water Network Lines</b> Watercourse Form: Inland river Watercourse Length: 47.9 Watercourse Level: Underground Permanent: True Watercourse Name: Not Supplied Catchment Name: Tyne Primacy: 1	A13SE (SE)	345	5	419464 563075
82	<b>OS Water Network Lines</b> Watercourse Form: Inland river Watercourse Length: 537.4 Watercourse Level: Not Supplied Permanent: True Watercourse Name: Not Supplied Catchment Name: Tyne Primacy: 1	A8NW (S)	367	5	419043 562920
83	<b>OS Water Network Lines</b> Watercourse Form: Inland river Watercourse Length: 112.7 Watercourse Level: On ground surface Permanent: True Watercourse Name: Not Supplied Catchment Name: Tyne Primacy: 1	A13SE (SE)	381	5	419474 563028



Map ID	Details	Quadrant Reference (Compass Direction)	Estimated Distance From Site	Contact	NGR
84	<b>OS Water Network Lines</b> Watercourse Form: Inland river Watercourse Length: 20.1 Watercourse Level: On ground surface Permanent: True Watercourse Name: Shibdon Pond Catchment Name: Tyne Primacy: 1	A8NE (S)	411	5	419240 562864
85	<b>OS Water Network Lines</b> Watercourse Form: Inland river Watercourse Length: 2.3 Watercourse Level: On ground surface Permanent: True Watercourse Name: Shibdon Pond Catchment Name: Tyne Primacy: 1	A8NE (S)	411	5	419241 562864
86	<b>OS Water Network Lines</b> Watercourse Form: Marsh Watercourse Length: 20.3 Watercourse Level: On ground surface Permanent: True Watercourse Name: Shibdon Pond Catchment Name: Tyne Primacy: 1	A8NE (S)	412	5	419242 562864
87	<b>OS Water Network Lines</b> Watercourse Form: Lake Watercourse Length: 242.4 Watercourse Level: On ground surface Permanent: True Watercourse Name: Shibdon Pond Catchment Name: Tyne Primacy: 1	A8NE (S)	423	5	419261 562855
88	<b>OS Water Network Lines</b> Watercourse Form: Inland river Watercourse Length: 1.5 Watercourse Level: Underground Permanent: True Watercourse Name: Shibdon Pond Catchment Name: Tyne Primacy: 1	A8NE (S)	428	5	419231 562846
89	<b>OS Water Network Lines</b> Watercourse Form: Inland river Watercourse Length: 58.9 Watercourse Level: On ground surface Permanent: True Watercourse Name: Not Supplied Catchment Name: Tyne Primacy: 1	A8NE (S)	429	5	419231 562845
90	<b>OS Water Network Lines</b> Watercourse Form: Inland river Watercourse Length: 344.0 Watercourse Level: Not Supplied Permanent: True Watercourse Name: Not Supplied Catchment Name: Tyne Primacy: 1	A8NE (S)	475	5	419199 562795
91	<b>OS Water Network Lines</b> Watercourse Form: Inland river Watercourse Length: 320.6 Watercourse Level: Not Supplied Permanent: True Watercourse Name: Not Supplied Catchment Name: Tyne Primacy: 1	A8NE (S)	475	5	419199 562795
92	<b>OS Water Network Lines</b> Watercourse Form: Tidal river Watercourse Length: 1250.0 Watercourse Level: On ground surface Permanent: True Watercourse Name: River Tyne Catchment Name: Tyne Primacy: 1	A17SE (NW)	476	5	418765 563717

Map ID	Details	Quadrant Reference (Compass Direction)	Estimated Distance From Site	Contact	NGR
93	<b>OS Water Network Lines</b> Watercourse Form: Inland river Watercourse Length: 19.0 Watercourse Level: Underground Permanent: True Watercourse Name: Not Supplied Catchment Name: Tyne Primacy: 1	A9NW (SE)	477	5	419502 562919
94	<b>OS Water Network Lines</b> Watercourse Form: Inland river Watercourse Length: 47.0 Watercourse Level: On ground surface Permanent: True Watercourse Name: Shibdon Pond Catchment Name: Tyne Primacy: 1	A8NE (SE)	478	5	419475 562895
95	<b>OS Water Network Lines</b> Watercourse Form: Inland river Watercourse Length: 82.6 Watercourse Level: On ground surface Permanent: True Watercourse Name: Not Supplied Catchment Name: Tyne Primacy: 1	A12SE (SW)	484	5	418723 563009
96	<b>OS Water Network Lines</b> Watercourse Form: Inland river Watercourse Length: 141.3 Watercourse Level: On ground surface Permanent: True Watercourse Name: Not Supplied Catchment Name: Tyne Primacy: 1	A9NW (SE)	495	5	419519 562911
97	<b>OS Water Network Lines</b> Watercourse Form: Lake Watercourse Length: 9.4 Watercourse Level: On ground surface Permanent: True Watercourse Name: Not Supplied Catchment Name: Tyne Primacy: 1	A7NE (SW)	560	5	418672 562952
98	<b>OS Water Network Lines</b> Watercourse Form: Inland river Watercourse Length: 96.2 Watercourse Level: Not Supplied Permanent: True Watercourse Name: Not Supplied Catchment Name: Tyne Primacy: 1	A9NW (SE)	561	5	419650 562965
99	<b>OS Water Network Lines</b> Watercourse Form: Inland river Watercourse Length: 39.4 Watercourse Level: On ground surface Permanent: True Watercourse Name: Not Supplied Catchment Name: Tyne Primacy: 1	A14SW (SE)	595	5	419729 563019
100	<b>OS Water Network Lines</b> Watercourse Form: Inland river Watercourse Length: 42.3 Watercourse Level: On ground surface Permanent: True Watercourse Name: Not Supplied Catchment Name: Tyne Primacy: 1	A14SW (SE)	598	5	419731 563017
101	<b>OS Water Network Lines</b> Watercourse Form: Inland river Watercourse Length: 37.8 Watercourse Level: Underground Permanent: True Watercourse Name: Not Supplied Catchment Name: Tyne Primacy: 1	A14SW (SE)	607	5	419758 563045



Map ID	Details	Quadrant Reference (Compass Direction)	Estimated Distance From Site	Contact	NGR
102	<b>OS Water Network Lines</b> Watercourse Form: Inland river Watercourse Length: 417.5 Watercourse Level: On ground surface Permanent: True Watercourse Name: Not Supplied Catchment Name: Tyne Primacy: 1	A14SW (SE)	621	5	419788 563068
103	<b>OS Water Network Lines</b> Watercourse Form: Inland river Watercourse Length: 5.1 Watercourse Level: Underground Permanent: True Watercourse Name: Not Supplied Catchment Name: Tyne Primacy: 1	A14SW (SE)	621	5	419788 563068
104	<b>OS Water Network Lines</b> Watercourse Form: Inland river Watercourse Length: 8.6 Watercourse Level: On ground surface Permanent: True Watercourse Name: Not Supplied Catchment Name: Tyne Primacy: 1	A8NW (SW)	623	5	418864 562720
105	<b>OS Water Network Lines</b> Watercourse Form: Inland river Watercourse Length: 102.2 Watercourse Level: On ground surface Permanent: True Watercourse Name: Not Supplied Catchment Name: Tyne Primacy: 1	A14SW (SE)	624	5	419789 563063
106	<b>OS Water Network Lines</b> Watercourse Form: Inland river Watercourse Length: 17.2 Watercourse Level: On ground surface Permanent: True Watercourse Name: Not Supplied Catchment Name: Tyne Primacy: 1	A8NW (SW)	632	5	418860 562712
107	<b>OS Water Network Lines</b> Watercourse Form: Inland river Watercourse Length: 6.8 Watercourse Level: On ground surface Permanent: True Watercourse Name: Not Supplied Catchment Name: Tyne Primacy: 1	A8NW (SW)	632	5	418860 562712
108	<b>OS Water Network Lines</b> Watercourse Form: Tidal river Watercourse Length: 1454.6 Watercourse Level: On ground surface Permanent: True Watercourse Name: River Tyne Catchment Name: Tyne Primacy: 1	A19SW (NE)	639	5	419592 563900
109	<b>OS Water Network Lines</b> Watercourse Form: Tidal river Watercourse Length: 518.4 Watercourse Level: On ground surface Permanent: True Watercourse Name: Not Supplied Catchment Name: Tyne Primacy: 1	A18NE (N)	699	5	419159 564060
110	<b>OS Water Network Lines</b> Watercourse Form: Inland river Watercourse Length: 64.3 Watercourse Level: On ground surface Permanent: True Watercourse Name: Not Supplied Catchment Name: Tyne Primacy: 1	A8SW (S)	738	5	418995 562549

Map ID	Details	Quadrant Reference (Compass Direction)	Estimated Distance From Site	Contact	NGR
111	<b>OS Water Network Lines</b> Watercourse Form: Inland river Watercourse Length: 4.6 Watercourse Level: Underground Permanent: True Watercourse Name: Not Supplied Catchment Name: Tyne Primacy: 1	A8SW (S)	790	5	418947 562507
112	<b>OS Water Network Lines</b> Watercourse Form: Inland river Watercourse Length: 79.7 Watercourse Level: On ground surface Permanent: True Watercourse Name: Not Supplied Catchment Name: Tyne Primacy: 1	A8SW (S)	794	5	418943 562505
113	<b>OS Water Network Lines</b> Watercourse Form: Inland river Watercourse Length: 100.6 Watercourse Level: On ground surface Permanent: True Watercourse Name: Not Supplied Catchment Name: Tyne Primacy: 1	A17SW (NW)	804	5	418398 563790
114	<b>OS Water Network Lines</b> Watercourse Form: Inland river Watercourse Length: 6.1 Watercourse Level: Underground Permanent: True Watercourse Name: Not Supplied Catchment Name: Tyne Primacy: 1	A8SW (S)	855	5	418876 562461
115	<b>OS Water Network Lines</b> Watercourse Form: Inland river Watercourse Length: 105.6 Watercourse Level: On ground surface Permanent: True Watercourse Name: Not Supplied Catchment Name: Tyne Primacy: 1	A14NE (E)	859	5	420099 563413
116	<b>OS Water Network Lines</b> Watercourse Form: Inland river Watercourse Length: 83.5 Watercourse Level: On ground surface Permanent: True Watercourse Name: Not Supplied Catchment Name: Tyne Primacy: 1	A8SW (S)	859	5	418871 562459
117	<b>OS Water Network Lines</b> Watercourse Form: Inland river Watercourse Length: 64.7 Watercourse Level: Not Supplied Permanent: True Watercourse Name: Not Supplied Catchment Name: Tyne Primacy: 1	A14SE (E)	912	5	420149 563271
118	<b>OS Water Network Lines</b> Watercourse Form: Inland river Watercourse Length: 55.8 Watercourse Level: Not Supplied Permanent: True Watercourse Name: Not Supplied Catchment Name: Tyne Primacy: 1	A14NE (E)	926	5	420167 563332
119	<b>OS Water Network Lines</b> Watercourse Form: Inland river Watercourse Length: 78.1 Watercourse Level: Not Supplied Permanent: True Watercourse Name: Not Supplied Catchment Name: Tyne Primacy: 1	A15SW (E)	970	5	420209 563295



Map ID	Details	Quadrant Reference (Compass Direction)	Estimated Distance From Site	Contact	NGR
120	<b>OS Water Network Lines</b> Watercourse Form: Inland river Watercourse Length: 151.1 Watercourse Level: Not Supplied Permanent: True Watercourse Name: Not Supplied Catchment Name: Tyne Primacy: 1	A15SW (E)	970	5	420209 563295
121	<b>OS Water Network Lines</b> Watercourse Form: Inland river Watercourse Length: 72.6 Watercourse Level: On ground surface Permanent: True Watercourse Name: Not Supplied Catchment Name: Tyne Primacy: 1	A15SW (E)	987	5	420218 563218
	<b>Water Framework Directive - Catchment</b> Class Code: Coastal Catchment WaterBody Name: Not Supplied WaterBody ID: 8 Operational Tyne Lower and Estuary Catchment: Tyne Management Tyne Catchment: Tyne Catchment Name: Not Supplied	A13NE (NE)	0	2	419158 563333
	<b>Water Framework Directive - Catchment</b> Class Code: River Catchment WaterBody Name: Blaydon Burn WaterBody ID: GB103023074791 Operational Tyne Lower and Estuary Catchment: Tyne Management Tyne Catchment: Tyne Catchment Name: Tyne	A12NW (W)	873	2	418200 563390
	<b>Water Framework Directive - Groundwater</b> Waterbody Name: Tyne Carboniferous Limestone and Coal Measures Waterbody ID: GB40302G701500 URL Address: <a href="https://environment.data.gov.uk/catchment-planning/WaterBody/GB40302G701500">https://environment.data.gov.uk/catchment-planning/WaterBody/GB40302G701500</a> Overall Rating: Poor Chemical Rating: Poor Quantitative Good Measure: 2019	A13NE (NE)	0	2	419158 563333
122	<b>Water Framework Directive - Surface Waters</b> Class Code: Transitional Waterbody Name: Tyne Waterbody ID: GB510302310200 URL Address: <a href="https://environment.data.gov.uk/catchment-planning/WaterBody/GB510302310200">https://environment.data.gov.uk/catchment-planning/WaterBody/GB510302310200</a> Overall Rating: Moderate Chemical Rating: Fail Classification Year: 2019	A12NE (NW)	399	2	418799 563647
123	<b>Water Framework Directive - Surface Waters</b> Class Code: Lake Waterbody Name: Shibdon Pond Waterbody ID: GB30328314 URL Address: <a href="https://environment.data.gov.uk/catchment-planning/WaterBody/GB30328314">https://environment.data.gov.uk/catchment-planning/WaterBody/GB30328314</a> Overall Rating: Moderate Chemical Rating: Fail Classification Year: 2019	A8NE (S)	414	2	419319 562881

Map ID	Details	Quadrant Reference (Compass Direction)	Estimated Distance From Site	Contact	NGR
124	<b>BGS Recorded Landfill Sites</b> Site Name: Bloydon Tip Location: BLAYDON, Co Durham Authority: British Geological Survey, National Geoscience Information Service Ground Water: Information not available Surface Water: Information not available Geology: N/A Positional Accuracy: Positioned by the supplier Boundary Accuracy: Moderate	A13NE (SE)	0	-	419159 563332
125	<b>Historical Landfill Sites</b> Licence Holder: Tyne and Wear County Council Location: Blaydon Industrial Park, Blaydon, Tyne and Wear Name: Shibdon Waste Disposal Site Operator Location: Not Supplied Boundary Accuracy: As Supplied Provider Reference: EAHLD06233 First Input Date: 31st December 1870 Last Input Date: 1st September 1984 Specified Waste Type: Deposited Waste included Industrial, Commercial and Household Waste EA Waste Ref: 0 Regis Ref: Not Supplied WRC Ref: 4500/0296 BGS Ref: 669 Other Ref: TWR 02, GH 051	A13NE (NE)	0	2	419158 563333
126	<b>Historical Landfill Sites</b> Licence Holder: Gateshead Metropolitan Borough Council Location: East of Cowan Street, Blaydon, Tyne and Wear Name: Shibdon Landfill Site Operator Location: Not Supplied Boundary Accuracy: As Supplied Provider Reference: EAHLD06234 First Input Date: 31st December 1982 Last Input Date: 3rd December 1994 Specified Waste Type: Deposited Waste included Inert Waste EA Waste Ref: 0 Regis Ref: YO1/L/GAT003 WRC Ref: 4500/0100 BGS Ref: Not Supplied Other Ref: GH 085, TW 098 GH	A13NE (E)	77	2	419319 563362
127	<b>Historical Landfill Sites</b> Licence Holder: Gateshead Metropolitan Borough Council Location: Land adjacent to Scotswood Bridge, Blaydon, Tyne and Wear Name: Scotswood Bridge Reclamation Operator Location: Planning Department, 88 High Street, Gateshead Boundary Accuracy: As Supplied Provider Reference: EAHLD06232 First Input Date: 30th November 1982 Last Input Date: 31st March 1983 Specified Waste Type: Deposited Waste included Inert Waste EA Waste Ref: 0 Regis Ref: YO1/L/GAT002 WRC Ref: 4500/0099 BGS Ref: Not Supplied Other Ref: TW 097 GH, GH 086	A14NW (NE)	605	2	419773 563652
128	<b>Historical Landfill Sites</b> Licence Holder: Derwenthaugh Road Location: Newcastle Upon Tyne, Swalwell, Tyne & Wear Name: Derwenthaugh Road Operator Location: Corporation Street, Manchester, Lancs Boundary Accuracy: As Supplied Provider Reference: EAHLD35720 First Input Date: Not Supplied Last Input Date: Not Supplied Specified Waste Type: Not Supplied EA Waste Ref: 67478 Regis Ref: Not Supplied WRC Ref: Not Supplied BGS Ref: Not Supplied Other Ref: Not Supplied	A14SE (E)	677	2	419873 563120



Map ID	Details	Quadrant Reference (Compass Direction)	Estimated Distance From Site	Contact	NGR
129	<b>Historical Landfill Sites</b> Licence Holder: Not Supplied Location: Newburn Haugh, Newcastle upon Tyne Name: Stella North Operator Location: Not Supplied Boundary Accuracy: As Supplied Provider Reference: EAHLD06157 First Input Date: 31st December 1956 Last Input Date: Not Supplied Specified Waste: Deposited Waste included Industrial Waste Type: EA Waste Ref: 0 Regis Ref: Not Supplied WRC Ref: Not Supplied BGS Ref: 2808 Other Ref: GH 038	A17SW (NW)	776	2	418382 563705
130	<b>Historical Landfill Sites</b> Licence Holder: Anglo Great Lakes Corporation Limited Location: Newburn Haugh, Newcastle Upon Tyne Name: Newburn Haugh Landfill Operator Location: Newburn Haugh, Newcastle upon Tyne Boundary Accuracy: As Supplied Provider Reference: EAHLD03469 First Input Date: 31st December 1979 Last Input Date: 31st December 1991 Specified Waste: Deposited Waste included Inert and Industrial Waste Type: EA Waste Ref: 0 Regis Ref: YO1/L/ANG001 WRC Ref: 4500/0086 BGS Ref: Not Supplied Other Ref: TW 077 NC, NC 043	A18NW (N)	795	2	419056 564154
131	<b>Historical Landfill Sites</b> Licence Holder: A T Lapping Location: Home Farm, Axwell Park, Blaydon, Tyne and Wear Name: Axwell Park Operator Location: Not Supplied Boundary Accuracy: As Supplied Provider Reference: EAHLD06230 First Input Date: 28th February 1985 Last Input Date: 31st December 1990 Specified Waste: Deposited Waste included Inert Waste Type: EA Waste Ref: 0 Regis Ref: YO1/L/LAP001 WRC Ref: 4500/0078 BGS Ref: Not Supplied Other Ref: TW 148 GH, GH 098	A8SW (S)	832	2	418910 562474
132	<b>Historical Landfill Sites</b> Licence Holder: Balfour Beatty Construction Limited Location: Scotswood, Newcastle Name: Denton Dene Operator Location: Not Supplied Boundary Accuracy: As Supplied Provider Reference: EAHLD06468 First Input Date: 1st December 1988 Last Input Date: 31st May 1991 Specified Waste: Deposited Waste included Inert Waste Type: EA Waste Ref: 0 Regis Ref: YO1/L/BAL003 WRC Ref: 4500/0115 BGS Ref: Not Supplied Other Ref: NC 006, 4500/0122, TW 177 NC, NC 048	A19NW (NE)	924	2	419665 564187
133	<b>Historical Landfill Sites</b> Licence Holder: Anglo Great Lakes Corporation Plc Location: Lemington, Newcastle Upon Tyne, Tyne and Wear Name: Anglo Great Lakes No.1 Operator Location: Not Supplied Boundary Accuracy: As Supplied Provider Reference: EAHLD06156 First Input Date: 31st December 1990 Last Input Date: 24th September 1992 Specified Waste: Deposited Waste included Inert and Industrial Waste Type: EA Waste Ref: 0 Regis Ref: YO1/L/ANG002 WRC Ref: 4500/0128 BGS Ref: Not Supplied Other Ref: TW 218 NC, NC 057	A17NW (NW)	932	2	418475 564070

Map ID	Details	Quadrant Reference (Compass Direction)	Estimated Distance From Site	Contact	NGR
134	<b>Historical Landfill Sites</b> Licence Holder: Balfour Beatty Construction Limited Location: Newcastle Upon Tyne, Tyne and Wear Name: Denton Dene South Operator Location: Not Supplied Boundary Accuracy: As Supplied Provider Reference: EAHLD06154 First Input Date: Not Supplied Last Input Date: 30th April 1989 Specified Waste: Deposited Waste included Inert Waste Type: EA Waste Ref: 0 Regis Ref: YO1/L/BAL002 WRC Ref: 4500/0122 BGS Ref: Not Supplied Other Ref: TW 174 NC, NC 049	A18NE (N)	980	2	419481 564313
135	<b>Historical Landfill Sites</b> Licence Holder: Not Supplied Location: Winlaton, Blaydon, Gateshead Name: Blaydon East Quarry Operator Location: Not Supplied Boundary Accuracy: As Supplied Provider Reference: EAHLD06231 First Input Date: Not Supplied Last Input Date: Not Supplied Specified Waste: Not Supplied Type: EA Waste Ref: 0 Regis Ref: Not Supplied WRC Ref: 4500/0163 BGS Ref: Not Supplied Other Ref: GH 006, GH 71	A7NW (SW)	999	2	418209 562841
136	<b>Licensed Waste Management Facilities (Landfill Boundaries)</b> Name: Derwenthaugh Road Licence Number: 67478 Location: .., Swalwell, Newcastle Upon Tyne, Tyne & Wear, NE16 3BQ Licence Holder: C W S Ltd Authority: Environment Agency - North East Region, North East Area Site Category: Landfills Taking Non-biodegradable Wastes (Not Construction) Max Input Rate: Not Supplied <b>Licence Status: Inactive</b> Issued: 3rd August 1992 Positional Accuracy: Positioned by the supplier Boundary Accuracy: As Supplied	A14SE (E)	676	2	419873 563120
137	<b>Licensed Waste Management Facilities (Locations)</b> Licence Number: 67618 Location: Land/premises At, Cowen Road, Blaydon On Tyne, Tyne & Wear, NE21 5TW Operator Name: GATESHEAD COUNCIL Operator Location: Not Supplied Authority: Environment Agency - North East Region, North East Area Site Category: Household Waste Amenity Sites <b>Licence Status: Issued</b> Issued: 6th February 1998 Last Modified: Not Supplied Expires: Not Supplied Suspended: Not Supplied Revoked: Not Supplied Surrendered: Not Supplied IPPC Reference: Not Supplied Positional Accuracy: Located by supplier to within 10m	A13NW (W)	0	2	419130 563335
138	<b>Licensed Waste Management Facilities (Locations)</b> Licence Number: 64170 Location: 1 Cowen Road, Blaydon-on-tyne, Gateshead, Tyne & Wear, NE21 5TW Operator Name: NWH GROUP LIMITED Operator Location: Not Supplied Authority: Environment Agency - North East Region, North East Area Site Category: Household, Commercial And Industrial Transfer Stations <b>Licence Status: Issued</b> Issued: 27th October 2006 Last Modified: 21st March 2023 Expires: Not Supplied Suspended: Not Supplied Revoked: Not Supplied Surrendered: Not Supplied IPPC Reference: Not Supplied Positional Accuracy: Located by supplier to within 10m	A13NW (W)	33	2	419050 563320



Map ID	Details	Quadrant Reference (Compass Direction)	Estimated Distance From Site	Contact	NGR
139	<b>Licensed Waste Management Facilities (Locations)</b> Licence Number: 67579 Location: . ., Chainbridge Road, Blaydon Haugh Ind Est, Blaydon On Tyne, Tyne & Wear, NE21 5TA Operator Name: ENVIRICARE LIMITED Operator Location: Not Supplied Authority: Environment Agency - North East Region, North East Area Site Category: Household, Commercial And Industrial Transfer Stations <b>Licence Status: Surrendered</b> Issued: 15th July 1993 Last Modified: Not Supplied Expires: Not Supplied Suspended: Not Supplied Revoked: Not Supplied Surrendered: Not Supplied IPPC Reference: Not Supplied Positional Accuracy: Located by supplier to within 100m	A13NE (N)	138	2	419200 563500
140	<b>Licensed Waste Management Facilities (Locations)</b> Licence Number: 103251 Location: Armo Skip Hire, Chainbridge Road, Blaydon, Gateshead, Tyne & Wear, NE21 5TW Operator Name: NORTHERN METAL RECYCLING LIMITED Operator Location: Not Supplied Authority: Environment Agency - North East Region, North East Area Site Category: HCl Waste TS + treatment + asbestos <b>Licence Status: Issued</b> Issued: 16th January 2025 Last Modified: Not Supplied Expires: Not Supplied Suspended: Not Supplied Revoked: Not Supplied Surrendered: Not Supplied IPPC Reference: Not Supplied Positional Accuracy: Located by supplier to within 10m	A13NW (NW)	148	2	419031 563497
141	<b>Licensed Waste Management Facilities (Locations)</b> Licence Number: 401356 Location: C. F. Motoring Services Ltd, Chainbridge Road, Blaydon, Blaydon On Tyne, Tyne & Wear, NE21 5SZ Operator Name: C F MOTORING SERVICES LIMITED Operator Location: Not Supplied Authority: Environment Agency - North East Region, North East Area Site Category: Vehicle depollution facility <b>Licence Status: Surrendered</b> Issued: 17th August 2015 Last Modified: Not Supplied Expires: Not Supplied Suspended: Not Supplied Revoked: Not Supplied Surrendered: Not Supplied IPPC Reference: Not Supplied Positional Accuracy: Located by supplier to within 10m	A13NW (N)	224	2	419100 563583
142	<b>Licensed Waste Management Facilities (Locations)</b> Licence Number: 400606 Location: Unit 5, Churchill Industrial Estate, Blaydon, Newcastle Upon Tyne, Tyne & Wear, NE24 5AB Operator Name: HAZBOX LIMITED Operator Location: Not Supplied Authority: Environment Agency - North East Region, North East Area Site Category: HCl Waste Transfer Station <b>Licence Status: Expired</b> Issued: 12th August 2013 Last Modified: Not Supplied Expires: Not Supplied Suspended: Not Supplied Revoked: Not Supplied Surrendered: Not Supplied IPPC Reference: Not Supplied Positional Accuracy: Located by supplier to within 10m	A13SW (SW)	296	2	418925 563087

Map ID	Details	Quadrant Reference (Compass Direction)	Estimated Distance From Site	Contact	NGR
142	<b>Licensed Waste Management Facilities (Locations)</b> Licence Number: 400606 Location: Unit 5, Churchill Industrial Estate, Blaydon, Newcastle Upon Tyne, Tyne & Wear, NE24 5AB Operator Name: HAZBOX LIMITED Operator Location: Not Supplied Authority: Environment Agency - North East Region, North East Area Site Category: HCI Waste Transfer Station <b>Licence Status: Expired</b> Issued: 12th August 2013 Last Modified: Not Supplied Expires: Not Supplied Suspended: Not Supplied Revoked: Not Supplied Surrendered: Not Supplied IPPC Reference: Not Supplied Positional Accuracy: Located by supplier to within 10m	A13SW (SW)	296	2	418925 563087
143	<b>Licensed Waste Management Facilities (Locations)</b> Licence Number: 0 Location: East Of Cowan Street, Blaydon, Gateshead, Tyne & Wear Operator Name: Gateshead Metropolitan Borough Council Operator Location: 88 High Street, Gateshead, Tyne & Wear, NE Authority: Environment Agency - North East Region, Northumbria Area Site Category: Landfills Taking Non-biodegradable Wastes (Not Construction) <b>Licence Status: Surrendered</b> Issued: 25th November 1982 Last Modified: Not Supplied Expires: Not Supplied Suspended: Not Supplied Revoked: Not Supplied Surrendered: 31st December 1994 IPPC Reference: Not Supplied Positional Accuracy: Approximate location provided by supplier	A13SW (SW)	312	2	419000 563000
143	<b>Licensed Waste Management Facilities (Locations)</b> Licence Number: 64493 Location: East Of Cowan Street, East Of Cowan Street, Blaydon, Gateshead, Tyne & Wear, NE21 6PG Operator Name: GATESHEAD METROPOLITAN BOROUGH COUNCIL Operator Location: Not Supplied Authority: Environment Agency - North East Region, North East Area Site Category: Landfills Taking Non-biodegradable Wastes (Not Construction) <b>Licence Status: Surrendered</b> Issued: 25th November 1982 Last Modified: Not Supplied Expires: Not Supplied Suspended: Not Supplied Revoked: Not Supplied Surrendered: Not Supplied IPPC Reference: Not Supplied Positional Accuracy: Approximate location provided by supplier	A13SW (SW)	312	2	419000 563000
144	<b>Licensed Waste Management Facilities (Locations)</b> Licence Number: 67590 Location: Unit 1 Chainbridge Road Ind Est, Chainbridge Road Ind Est, Blaydon On Tyne, Tyne & Wear, NE21 5SJ Operator Name: WHITE ROSE ENVIRONMENTAL OPERATIONS LIMITED Operator Location: Not Supplied Authority: Environment Agency - North East Region, North East Area Site Category: Clinical Waste Transfer Stations <b>Licence Status: Surrendered</b> Issued: 14th July 1994 Last Modified: Not Supplied Expires: Not Supplied Suspended: Not Supplied Revoked: Not Supplied Surrendered: Not Supplied IPPC Reference: Not Supplied Positional Accuracy: Located by supplier to within 100m	A14NW (NE)	351	2	419500 563600



Map ID	Details	Quadrant Reference (Compass Direction)	Estimated Distance From Site	Contact	NGR
145	<b>Licensed Waste Management Facilities (Locations)</b> Licence Number: 64031 Location: Derwenthough Ind Est, Swalwell, Tyne & Wear, NE16 3BQ Operator Name: TRANSCO LIMITED Operator Location: Not Supplied Authority: Environment Agency - North East Region, North East Area Site Category: Transfer Stations Taking Non-biodegradable Wastes <b>Licence Status: Surrendered</b> Issued: 20th September 2001 Last Modified: Not Supplied Expires: Not Supplied Suspended: Not Supplied Revoked: Not Supplied Surrendered: Not Supplied IPPC Reference: Not Supplied Positional Accuracy: Located by supplier to within 100m	A14SW (E)	394	2	419600 563200
145	<b>Licensed Waste Management Facilities (Locations)</b> Licence Number: 67517 Location: . . Derwenthough Road, Swalwell, Newcastle Upon Tyne, Tyne & Wear, NE16 3BQ Operator Name: BRITISH GAS LIMITED Operator Location: Not Supplied Authority: Environment Agency - North East Region, North East Area Site Category: Transfer Stations Taking Non-biodegradable Wastes <b>Licence Status: Surrendered</b> Issued: 9th September 1993 Last Modified: Not Supplied Expires: Not Supplied Suspended: Not Supplied Revoked: Not Supplied Surrendered: Not Supplied IPPC Reference: Not Supplied Positional Accuracy: Located by supplier to within 100m	A14SW (E)	394	2	419600 563200
146	<b>Licensed Waste Management Facilities (Locations)</b> Licence Number: 103064 Location: J S B Metals Ltd, Factory Road, Blaydon Haughs Ind, Blaydon On Tyne, Tyne & Wear, NE21 5RZ Operator Name: JSB (METALS) LIMITED Operator Location: Not Supplied Authority: Environment Agency - North East Region, North East Area Site Category: Metal recycling site <b>Licence Status: Issued</b> Issued: 2nd January 2013 Last Modified: Not Supplied Expires: Not Supplied Suspended: Not Supplied Revoked: Not Supplied Surrendered: Not Supplied IPPC Reference: Not Supplied Positional Accuracy: Located by supplier to within 10m	A12NE (NW)	398	2	418781 563625
147	<b>Licensed Waste Management Facilities (Locations)</b> Licence Number: 67490 Location: Tynedale Works, Factory Road, Blaydon On Tyne, Tyne & Wear, NE21 5RZ Operator Name: EUROPEAN METAL RECYCLING LIMITED Operator Location: Not Supplied Authority: Environment Agency - North East Region, North East Area Site Category: Metal Recycling Sites (Mixed) <b>Licence Status: Issued</b> Issued: 31st March 1992 Last Modified: 31st March 1992 Expires: Not Supplied Suspended: Not Supplied Revoked: Not Supplied Surrendered: Not Supplied IPPC Reference: Not Supplied Positional Accuracy: Located by supplier to within 10m	A18SW (N)	405	2	418992 563753

Map ID	Details	Quadrant Reference (Compass Direction)	Estimated Distance From Site	Contact	NGR
148	<b>Licensed Waste Management Facilities (Locations)</b> Licence Number: 67472 Location: 1 . Factory Road ( West ) , Blaydon On Tyne, Tyne & Wear, NE21 5RU Operator Name: J & J STANLEY LIMITED Operator Location: Not Supplied Authority: Environment Agency - North East Region, North East Area Site Category: Metal Recycling Sites (Mixed) <b>Licence Status: Revoked</b> Issued: 8th July 1991 Last Modified: Not Supplied Expires: Not Supplied Suspended: Not Supplied Revoked: Not Supplied Surrendered: Not Supplied IPPC Reference: Not Supplied Positional Accuracy: Located by supplier to within 10m	A12NE (NW)	411	2	418722 563566
149	<b>Licensed Waste Management Facilities (Locations)</b> Licence Number: 408898 Location: Factory Road Recycling Facility, Factory Road, Blaydon, Tyne & Wear, NE21 5RU Operator Name: HOLYSTONE GROUP LIMITED Operator Location: Not Supplied Authority: Environment Agency - North East Region, North East Area Site Category: Physico-chemical Treatment Facilities <b>Licence Status: Issued</b> Issued: 9th July 2024 Last Modified: Not Supplied Expires: Not Supplied Suspended: Not Supplied Revoked: Not Supplied Surrendered: Not Supplied IPPC Reference: Not Supplied Positional Accuracy: Located by supplier to within 10m	A18SW (NW)	423	2	418905 563744
150	<b>Licensed Waste Management Facilities (Locations)</b> Licence Number: 67473 Location: Tundry Way, Tundry Way, Blaydon On Tyne, Tyne & Wear, NE21 5ST Operator Name: CHIRMARN LIMITED Operator Location: Not Supplied Authority: Environment Agency - North East Region, North East Area Site Category: Special Waste Transfer Stations <b>Licence Status: Surrendered</b> Issued: 8th September 1994 Last Modified: Not Supplied Expires: Not Supplied Suspended: Not Supplied Revoked: Not Supplied Surrendered: Not Supplied IPPC Reference: Not Supplied Positional Accuracy: Located by supplier to within 100m	A14NW (NE)	430	2	419600 563600
151	<b>Licensed Waste Management Facilities (Locations)</b> Licence Number: 403647 Location: Factory Road, Blaydon, Gateshead, Tyne & Wear, NE21 5SA Operator Name: TROJAN SKIPS LIMITED Operator Location: Not Supplied Authority: Environment Agency - North East Region, North East Area Site Category: Not Supplied <b>Licence Status: Issued</b> Issued: 23rd June 2017 Last Modified: Not Supplied Expires: Not Supplied Suspended: Not Supplied Revoked: Not Supplied Surrendered: Not Supplied IPPC Reference: Not Supplied Positional Accuracy: Located by supplier to within 10m	A12NE (W)	444	2	418661 563518



Map ID	Details	Quadrant Reference (Compass Direction)	Estimated Distance From Site	Contact	NGR
152	<b>Licensed Waste Management Facilities (Locations)</b> Licence Number: 101289 Location: Derwenthaugh Ind Est, Derwenthaugh Road, Swalwell, Newcastle Upon Tyne, Tyne & Wear, NE16 3BQ Operator Name: GRAPHITE RESOURCES (DEP) LIMITED Operator Location: Not Supplied Authority: Environment Agency - North East Region, North East Area Site Category: Composting <b>Licence Status: Surrendered</b> Issued: 23rd March 2010 Last Modified: Not Supplied Expires: Not Supplied Suspended: Not Supplied Revoked: Not Supplied Surrendered: 23rd March 2010 IPPC Reference: Not Supplied Positional Accuracy: Located by supplier to within 10m	A14SW (E)	456	2	419692 563288
153	<b>Licensed Waste Management Facilities (Locations)</b> Licence Number: 100257 Location: Land / Premises At, Factory Road, Blaydon Haughs Ind Est, Blaydon On Tyne, Tyne & Wear, NE21 5RZ Operator Name: JSB (METALS) LIMITED Operator Location: Not Supplied Authority: Environment Agency - North East Region, North East Area Site Category: Metal Recycling Sites (Mixed) <b>Licence Status: Issued</b> Issued: 28th May 2008 Last Modified: Not Supplied Expires: Not Supplied Suspended: Not Supplied Revoked: Not Supplied Surrendered: Not Supplied IPPC Reference: Not Supplied Positional Accuracy: Located by supplier to within 10m	A18SW (N)	481	2	418990 563830
153	<b>Licensed Waste Management Facilities (Locations)</b> Licence Number: 67453 Location: Tynedale Works, Factory Road, Blaydon On Tyne, Tyne & Wear, NE21 5RZ Operator Name: EUROPEAN METAL RECYCLING LIMITED Operator Location: Not Supplied Authority: Environment Agency - North East Region, North East Area Site Category: Metal Recycling Sites (Vehicle Dismantlers) <b>Licence Status: Issued</b> Issued: 26th February 1990 Last Modified: 26th February 1990 Expires: Not Supplied Suspended: Not Supplied Revoked: Not Supplied Surrendered: Not Supplied IPPC Reference: Not Supplied Positional Accuracy: Located by supplier to within 10m	A18SW (N)	505	2	418948 563845
154	<b>Licensed Waste Management Facilities (Locations)</b> Licence Number: 408153 Location: Site 2, Patterson Street, Blaydon On Tyne, Blaydon, Tyne and Wear, NE21 5SD Operator Name: TB WASTE MANAGEMENT AND SKIP HIRE LIMITED Operator Location: Not Supplied Authority: Environment Agency - North East Region, North East Area Site Category: HCI Waste Transfer Station <b>Licence Status: Surrendered</b> Issued: 12th May 2022 Last Modified: Not Supplied Expires: Not Supplied Suspended: Not Supplied Revoked: Not Supplied Surrendered: 18th December 2024 IPPC Reference: Not Supplied Positional Accuracy: Located by supplier to within 10m	A18SE (N)	528	2	419260 563890

Map ID	Details	Quadrant Reference (Compass Direction)	Estimated Distance From Site	Contact	NGR
155	<b>Licensed Waste Management Facilities (Locations)</b> Licence Number: 67605 Location: Blaydon Transfer Station, Whiteley Road, Blaydon, Tyne & Wear, NE21 5NJ Operator Name: FCC RECYCLING (UK) LIMITED Operator Location: Not Supplied Authority: Environment Agency - North East Region, North East Area Site Category: Clinical Waste Transfer Stations <b>Licence Status: Surrendered</b> Issued: 7th March 1996 Last Modified: Not Supplied Expires: Not Supplied Suspended: Not Supplied Revoked: Not Supplied Surrendered: 7th March 1996 IPPC Reference: Not Supplied Positional Accuracy: Located by supplier to within 100m	A12NE (NW)	534	2	418600 563600
156	<b>Licensed Waste Management Facilities (Locations)</b> Licence Number: 67477 Location: Unit 8, Factory Road, Blaydon Haugh Ind Est, Blaydon On Tyne, Tyne & Wear, NE21 5SA Operator Name: TYNESIDE TYRE SALVAGE & RECYCLING LIMITED Operator Location: Not Supplied Authority: Environment Agency - North East Region, North East Area Site Category: Household, Commercial And Industrial Transfer Stations <b>Licence Status: Expired</b> Issued: 13th March 1992 Last Modified: Not Supplied Expires: Not Supplied Suspended: Not Supplied Revoked: Not Supplied Surrendered: Not Supplied IPPC Reference: Not Supplied Positional Accuracy: Located by supplier to within 100m	A18SW (N)	541	2	419100 563900
156	<b>Licensed Waste Management Facilities (Locations)</b> Licence Number: 67477 Location: Unit 8, Factory Road, Blaydon Haugh Ind Est, Blaydon On Tyne, Tyne & Wear, NE21 5SA Operator Name: TYNESIDE TYRE SALVAGE & RECYCLING LIMITED Operator Location: Not Supplied Authority: Environment Agency - North East Region, North East Area Site Category: Household, Commercial And Industrial Transfer Stations <b>Licence Status: Expired</b> Issued: 13th March 1992 Last Modified: Not Supplied Expires: Not Supplied Suspended: Not Supplied Revoked: Not Supplied Surrendered: Not Supplied IPPC Reference: Not Supplied Positional Accuracy: Located by supplier to within 100m	A18SW (N)	541	2	419100 563900
156	<b>Licensed Waste Management Facilities (Locations)</b> Licence Number: 64166 Location: Unit 8, Factory Road, Blaydon Haugh Ind Est, Blaydon On Tyne, Tyne & Wear, NE21 5SA Operator Name: Sally Anne Black Operator Location: Not Supplied Authority: Environment Agency - North East Region, North East Area Site Category: Household, Commercial And Industrial Transfer Stations <b>Licence Status: Expired</b> Issued: 17th August 2006 Last Modified: Not Supplied Expires: Not Supplied Suspended: Not Supplied Revoked: Not Supplied Surrendered: Not Supplied IPPC Reference: Not Supplied Positional Accuracy: Located by supplier to within 10m	A18SW (N)	554	2	419097 563913



Map ID	Details	Quadrant Reference (Compass Direction)	Estimated Distance From Site	Contact	NGR
156	<b>Licensed Waste Management Facilities (Locations)</b> Licence Number: 64166 Location: Unit 8, Factory Road, Blaydon Haugh Ind Est, Blaydon On Tyne, Tyne & Wear, NE21 5SA Operator Name: Sally Anne Black Operator Location: Not Supplied Authority: Environment Agency - North East Region, North East Area Site Category: Household, Commercial And Industrial Transfer Stations <b>Licence Status: Expired</b> Issued: 17th August 2006 Last Modified: Not Supplied Expires: Not Supplied Suspended: Not Supplied Revoked: Not Supplied Surrendered: Not Supplied IPPC Reference: Not Supplied Positional Accuracy: Located by supplier to within 10m	A18SW (N)	554	2	419097 563913
156	<b>Licensed Waste Management Facilities (Locations)</b> Licence Number: 64012 Location: Unit 8, Factory Road, Blaydon Haugh Ind Est, Blaydon On Tyne, Tyne & Wear, NE21 5SA Operator Name: TYNESIDE TYRE & RUBBER RECYCLING LIMITED Operator Location: Not Supplied Authority: Environment Agency - North East Region, North East Area Site Category: Household, Commercial And Industrial Transfer Stations <b>Licence Status: Expired</b> Issued: 7th April 1999 Last Modified: Not Supplied Expires: Not Supplied Suspended: Not Supplied Revoked: Not Supplied Surrendered: Not Supplied IPPC Reference: Not Supplied Positional Accuracy: Located by supplier to within 10m	A18SW (N)	554	2	419096 563913
156	<b>Licensed Waste Management Facilities (Locations)</b> Licence Number: 64012 Location: Unit 8, Factory Road, Blaydon Haugh Ind Est, Blaydon On Tyne, Tyne & Wear, NE21 5SA Operator Name: TYNESIDE TYRE & RUBBER RECYCLING LIMITED Operator Location: Not Supplied Authority: Environment Agency - North East Region, North East Area Site Category: Household, Commercial And Industrial Transfer Stations <b>Licence Status: Expired</b> Issued: 7th April 1999 Last Modified: Not Supplied Expires: Not Supplied Suspended: Not Supplied Revoked: Not Supplied Surrendered: Not Supplied IPPC Reference: Not Supplied Positional Accuracy: Located by supplier to within 10m	A18SW (N)	554	2	419096 563913
156	<b>Licensed Waste Management Facilities (Locations)</b> Licence Number: 64071 Location: Unit 8, Factory Road, Blaydon Haugh Ind Est, Blaydon On Tyne, Tyne & Wear, NE21 5SA Operator Name: TYNESIDE TYRE & RUBBER RECYCLING LIMITED Operator Location: Not Supplied Authority: Environment Agency - North East Region, North East Area Site Category: Physical Treatment Facilities <b>Licence Status: Expired</b> Issued: 24th November 2004 Last Modified: Not Supplied Expires: Not Supplied Suspended: Not Supplied Revoked: Not Supplied Surrendered: Not Supplied IPPC Reference: Not Supplied Positional Accuracy: Located by supplier to within 10m	A18SW (N)	573	2	419094 563932

Map ID	Details	Quadrant Reference (Compass Direction)	Estimated Distance From Site	Contact	NGR
156	<b>Licensed Waste Management Facilities (Locations)</b> Licence Number: 64071 Location: Unit 8, Factory Road, Blaydon Haugh Ind Est, Blaydon On Tyne, Tyne & Wear, NE21 5SA Operator Name: TYNESIDE TYRE & RUBBER RECYCLING LIMITED Operator Location: Not Supplied Authority: Environment Agency - North East Region, North East Area Site Category: Physical Treatment Facilities <b>Licence Status: Expired</b> Issued: 24th November 2004 Last Modified: Not Supplied Expires: Not Supplied Suspended: Not Supplied Revoked: Not Supplied Surrendered: Not Supplied IPPC Reference: Not Supplied Positional Accuracy: Located by supplier to within 10m	A18SW (N)	573	2	419094 563932
157	<b>Licensed Waste Management Facilities (Locations)</b> Licence Number: 103780 Location: Blaydon Waste Oil Facility, Factory Road, Blaydon On Tyne, Tyne & Wear, NE21 5SD Operator Name: GREENWAY ORCOL LIMITED Operator Location: Not Supplied Authority: Environment Agency - North East Region, North East Area Site Category: Special Waste Transfer Stations <b>Licence Status: Superseded</b> Issued: 29th March 2012 Last Modified: 29th March 2012 Expires: Not Supplied Suspended: Not Supplied Revoked: Not Supplied Surrendered: Not Supplied IPPC Reference: Not Supplied Positional Accuracy: Located by supplier to within 10m	A18SW (N)	568	2	419150 563930
157	<b>Licensed Waste Management Facilities (Locations)</b> Licence Number: 67458 Location: Factory Road, Blaydon On Tyne, Tyne & Wear, NE21 5RU Operator Name: GREENWAY ORCOL LIMITED Operator Location: Not Supplied Authority: Environment Agency - North East Region, North East Area Site Category: Special Waste Transfer Stations <b>Licence Status: Expired</b> Issued: 30th October 1989 Last Modified: Not Supplied Expires: Not Supplied Suspended: Not Supplied Revoked: Not Supplied Surrendered: Not Supplied IPPC Reference: Not Supplied Positional Accuracy: Located by supplier to within 10m	A18SW (N)	573	2	419146 563934
157	<b>Licensed Waste Management Facilities (Locations)</b> Licence Number: 67458 Location: Factory Road, Blaydon On Tyne, Tyne & Wear, NE21 5RU Operator Name: GREENWAY ORCOL LIMITED Operator Location: Not Supplied Authority: Environment Agency - North East Region, North East Area Site Category: Special Waste Transfer Stations <b>Licence Status: Expired</b> Issued: 30th October 1989 Last Modified: Not Supplied Expires: Not Supplied Suspended: Not Supplied Revoked: Not Supplied Surrendered: Not Supplied IPPC Reference: Not Supplied Positional Accuracy: Located by supplier to within 10m	A18SW (N)	573	2	419146 563934



Map ID	Details	Quadrant Reference (Compass Direction)	Estimated Distance From Site	Contact	NGR
158	<b>Licensed Waste Management Facilities (Locations)</b> Licence Number: 0 Location: Newcastle Upon Tyne, Tyne & Wear Operator Name: Balfour Beatty Construction Ltd Operator Location: Croythorn House, 23 Ravelston Terrace, Edinburgh, Lothian, EH4 3TN Authority: Environment Agency - North East Region, Northumbria Area Site Category: Landfills Taking Non-biodegradable Wastes (Not Construction) <b>Licence Status: Surrendered</b> Issued: 21st October 1988 Last Modified: Not Supplied Expires: Not Supplied Suspended: Not Supplied Revoked: Not Supplied Surrendered: 1st May 1991 IPPC Reference: Not Supplied Positional Accuracy: Approximate location provided by supplier	A18NW (N)	647	2	419000 564000
158	<b>Licensed Waste Management Facilities (Locations)</b> Licence Number: 64553 Location: Newcastle Upon Tyne, Tyne & Wear, NE15 7HJ Operator Name: BALFOUR BEATTY CONSTRUCTION LIMITED Operator Location: Not Supplied Authority: Environment Agency - North East Region, North East Area Site Category: Landfills Taking Non-biodegradable Wastes (Not Construction) <b>Licence Status: Surrendered</b> Issued: 21st October 1988 Last Modified: Not Supplied Expires: Not Supplied Suspended: Not Supplied Revoked: Not Supplied Surrendered: Not Supplied IPPC Reference: Not Supplied Positional Accuracy: Approximate location provided by supplier	A18NW (N)	647	2	419000 564000
159	<b>Licensed Waste Management Facilities (Locations)</b> Licence Number: 67569 Location: . Former Steel Press Mouldings, Scotswood Road, Adamsez Industrial Estate, Newcastle Upon Tyne, Tyne & Wear, NE15 6XA Operator Name: Paul Blakey Gee Operator Location: Not Supplied Authority: Environment Agency - North East Region, North East Area Site Category: Metal Recycling Sites (Vehicle Dismantlers) <b>Licence Status: Surrendered</b> Issued: 8th September 1994 Last Modified: Not Supplied Expires: Not Supplied Suspended: Not Supplied Revoked: Not Supplied Surrendered: Not Supplied IPPC Reference: Not Supplied Positional Accuracy: Located by supplier to within 100m	A19SW (NE)	706	2	419700 563900
160	<b>Licensed Waste Management Facilities (Locations)</b> Licence Number: 120253 Location: UNIT C2, THE WATERFRONT, KINGFISHER BOULEVARD, Newcastle Upon Tyne, NE15 8NZ Operator Name: CITRON HYGIENE (UK) LIMITED Operator Location: Not Supplied Authority: Environment Agency - North East Region, North East Area Site Category: Clinical Waste Transfer Station <b>Licence Status: Issued</b> Issued: 20th May 2020 Last Modified: Not Supplied Expires: Not Supplied Suspended: Not Supplied Revoked: Not Supplied Surrendered: Not Supplied IPPC Reference: Not Supplied Positional Accuracy: Located by supplier to within 10m	A17SE (NW)	709	2	418718 563969

Map ID	Details	Quadrant Reference (Compass Direction)	Estimated Distance From Site	Contact	NGR
161	<b>Licensed Waste Management Facilities (Locations)</b> Licence Number: 0 Location: Blaydon On Tyne, Tyne & Wear Operator Name: Gateshead Metropolitan Borough Council Operator Location: 88 High Street, Gateshead, Tyne & Wear, NE Authority: Environment Agency - North East Region, Northumbria Area Site Category: Landfills Taking Non-biodegradable Wastes (Not Construction) <b>Licence Status: Surrendered</b> Issued: 25th November 1982 Last Modified: Not Supplied Expires: Not Supplied Suspended: Not Supplied Revoked: Not Supplied Surrendered: 31st December 1983 IPPC Reference: Not Supplied Positional Accuracy: Located by supplier to within 100m	A19SE (NE)	740	2	419900 563700
161	<b>Licensed Waste Management Facilities (Locations)</b> Licence Number: 64492 Location: Blaydon On Tyne, Tyne & Wear, NE8 1HH Operator Name: GATESHEAD METROPOLITAN BOROUGH COUNCIL Operator Location: Not Supplied Authority: Environment Agency - North East Region, North East Area Site Category: Landfills Taking Non-biodegradable Wastes (Not Construction) <b>Licence Status: Surrendered</b> Issued: 25th November 1982 Last Modified: Not Supplied Expires: Not Supplied Suspended: Not Supplied Revoked: Not Supplied Surrendered: Not Supplied IPPC Reference: Not Supplied Positional Accuracy: Located by supplier to within 100m	A19SE (NE)	740	2	419900 563700
162	<b>Licensed Waste Management Facilities (Locations)</b> Licence Number: 67478 Location: . . , Swalwell, Newcastle Upon Tyne, Tyne & Wear, NE16 3BQ Operator Name: CWS LIMITED Operator Location: Not Supplied Authority: Environment Agency - North East Region, North East Area Site Category: Landfills Taking Non-biodegradable Wastes (Not Construction) <b>Licence Status: Surrendered</b> Issued: 3rd August 1992 Last Modified: Not Supplied Expires: Not Supplied Suspended: Not Supplied Revoked: Not Supplied Surrendered: 3rd August 1992 IPPC Reference: Not Supplied Positional Accuracy: Located by supplier to within 100m	A14SE (SE)	752	2	419900 563000
163	<b>Licensed Waste Management Facilities (Locations)</b> Licence Number: 100760 Location: Land/premises, Derwenthaugh Road, Blaydon, Tyne and Wear, NE16 3BJ Operator Name: GRAPHITE (DEP2) LIMITED Operator Location: Not Supplied Authority: Environment Agency - North East Region, North East Area Site Category: Physico-chemical Treatment Facilities <b>Licence Status: Issued</b> Issued: 24th October 2022 Last Modified: Not Supplied Expires: Not Supplied Suspended: Not Supplied Revoked: Not Supplied Surrendered: Not Supplied IPPC Reference: Not Supplied Positional Accuracy: Located by supplier to within 10m	A14SE (E)	914	2	420100 563050
164	<b>Licensed Waste Management Facilities (Locations)</b> Licence Number: 0 Location: Newburn Haugh, Newcastle Upon Tyne, Tyne & Wear, NE15 8SU Operator Name: Anglo Great Lakes Corporation Ltd Operator Location: Newburn Haugh, Newcastle Upon Tyne, Tyne & Wear, NE15 8SU Authority: Environment Agency - North East Region, Northumbria Area Site Category: Landfills Taking Non-biodegradable Wastes (Not Construction) <b>Licence Status: Surrendered</b> Issued: 7th July 1981 Last Modified: Not Supplied Expires: Not Supplied Suspended: Not Supplied Revoked: Not Supplied Surrendered: 2nd August 1994 IPPC Reference: Not Supplied Positional Accuracy: Located by supplier to within 100m	A17NE (NW)	923	2	418700 564200



Map ID	Details	Quadrant Reference (Compass Direction)	Estimated Distance From Site	Contact	NGR
164	<b>Licensed Waste Management Facilities (Locations)</b> Licence Number: 64478 Location: Newburn Haugh, Lemington, Newcastle Upon Tyne, Tyne & Wear, NE15 8SU Operator Name: ANGLO GREAT LAKES CORPORATION PUBLIC LIMITED COMPANY Operator Location: Not Supplied Authority: Environment Agency - North East Region, North East Area Site Category: Landfills Taking Non-biodegradable Wastes (Not Construction) <b>Licence Status: Surrendered</b> Issued: 7th July 1981 Last Modified: Not Supplied Expires: Not Supplied Suspended: Not Supplied Revoked: Not Supplied Surrendered: Not Supplied IPPC Reference: Not Supplied Positional Accuracy: Located by supplier to within 100m	A17NE (NW)	923	2	418700 564200
165	<b>Licensed Waste Management Facilities (Locations)</b> Licence Number: 0 Location: Newcastle Upon Tyne, Tyne & Wear Operator Name: Balfour Beatty Construction Ltd Operator Location: Croythorn House, 23 Ravelston Terrace, Edinburgh, Lothian, EH4 3TN Authority: Environment Agency - North East Region, Northumbria Area Site Category: Landfills Taking Non-biodegradable Wastes (Not Construction) <b>Licence Status: Surrendered</b> Issued: 19th July 1988 Last Modified: Not Supplied Expires: Not Supplied Suspended: Not Supplied Revoked: Not Supplied Surrendered: 31st March 1994 IPPC Reference: Not Supplied Positional Accuracy: Located by supplier to within 10m	A17NE (NW)	945	2	418740 564240
165	<b>Licensed Waste Management Facilities (Locations)</b> Licence Number: 64551 Location: Newcastle Upon Tyne, Tyne & Wear, NE15 7HJ Operator Name: BALFOUR BEATTY CONSTRUCTION LIMITED Operator Location: Not Supplied Authority: Environment Agency - North East Region, North East Area Site Category: Landfills Taking Non-biodegradable Wastes (Not Construction) <b>Licence Status: Surrendered</b> Issued: 19th July 1988 Last Modified: Not Supplied Expires: Not Supplied Suspended: Not Supplied Revoked: Not Supplied Surrendered: Not Supplied IPPC Reference: Not Supplied Positional Accuracy: Located by supplier to within 10m	A17NE (NW)	945	2	418740 564240
	<b>Local Authority Landfill Coverage</b> Name: Gateshead Metropolitan Borough Council - Has supplied landfill data		0	6	419158 563333
	<b>Local Authority Landfill Coverage</b> Name: City of Newcastle Upon Tyne - Has supplied landfill data		459	4	418763 563692
166	<b>Local Authority Recorded Landfill Sites</b> Location: Shibdon Reference: 45 Authority: Gateshead Metropolitan Borough Council, Development Control <b>Last Reported Status: Unknown</b> Types of Waste: Not Supplied Date of Closure: Not Supplied Positional Accuracy: Positioned by the supplier Boundary Quality: Moderate	A13SE (SE)	0	6	419188 563315
167	<b>Local Authority Recorded Landfill Sites</b> Location: Scotswood Bridge, Reclamation Reference: 144 Authority: Gateshead Metropolitan Borough Council, Development Control <b>Last Reported Status: Unknown</b> Types of Waste: Not Supplied Date of Closure: Not Supplied Positional Accuracy: Positioned by the supplier Boundary Quality: Moderate	A14NE (NE)	651	6	419835 563631

Map ID	Details	Quadrant Reference (Compass Direction)	Estimated Distance From Site	Contact	NGR
168	<b>Local Authority Recorded Landfill Sites</b> Location: Cws Site, Derwenthaugh, Meadows Reference: 61 Authority: Gateshead Metropolitan Borough Council, Development Control <b>Last Reported Status:</b> Unknown Types of Waste: Not Supplied Date of Closure: Not Supplied Positional Accuracy: Positioned by the supplier Boundary Quality: Moderate	A14SE (E)	678	6	419874 563118
169	<b>Local Authority Recorded Landfill Sites</b> Location: Scotswood Bridge, Reclamation Reference: 144 Authority: Gateshead Metropolitan Borough Council, Development Control <b>Last Reported Status:</b> Unknown Types of Waste: Not Supplied Date of Closure: Not Supplied Positional Accuracy: Positioned by the supplier Boundary Quality: Moderate	A14NE (E)	709	6	419925 563554
170	<b>Local Authority Recorded Landfill Sites</b> Location: Newburn Haugh Reference: 22 Authority: Gateshead Metropolitan Borough Council, Development Control <b>Last Reported Status:</b> Unknown Types of Waste: Not Supplied Date of Closure: Not Supplied Positional Accuracy: Positioned by the supplier Boundary Quality: Moderate	A17NE (NW)	820	6	418673 564071
171	<b>Local Authority Recorded Landfill Sites</b> Location: Home Farm, Axwell Park Reference: 28 Authority: Gateshead Metropolitan Borough Council, Development Control <b>Last Reported Status:</b> Not Supplied Types of Waste: Not Supplied Date of Closure: Not Supplied Positional Accuracy: Positioned by the supplier Boundary Quality: Moderate	A8SW (S)	837	6	418898 562473
172	<b>Potentially Infilled Land (Non-Water)</b> Bearing Ref: SW Use: Unknown Filled Ground (Pit, quarry etc) Date of Mapping: 1993	A13SW (SW)	179	8	419033 563142
173	<b>Potentially Infilled Land (Non-Water)</b> Bearing Ref: NW Use: Unknown Filled Ground (Pit, quarry etc) Date of Mapping: 1993	A13NW (NW)	268	8	418996 563612
174	<b>Potentially Infilled Land (Non-Water)</b> Bearing Ref: SE Use: Unknown Filled Ground (Pit, quarry etc) Date of Mapping: 1993	A13SE (SE)	273	8	419373 563077
175	<b>Potentially Infilled Land (Non-Water)</b> Bearing Ref: SW Use: Unknown Filled Ground (Pit, quarry etc) Date of Mapping: 1993	A12SE (SW)	354	8	418789 563132
176	<b>Potentially Infilled Land (Non-Water)</b> Bearing Ref: S Use: Unknown Filled Ground (Pit, quarry etc) Date of Mapping: 1993	A8NW (S)	394	8	419008 562905
177	<b>Potentially Infilled Land (Non-Water)</b> Bearing Ref: SW Use: Unknown Filled Ground (Pit, quarry etc) Date of Mapping: 1993	A12SE (SW)	459	8	418737 563030
178	<b>Potentially Infilled Land (Non-Water)</b> Bearing Ref: S Use: Unknown Filled Ground (Pit, quarry etc) Date of Mapping: 1993	A8NW (S)	584	8	418958 562721
179	<b>Potentially Infilled Land (Non-Water)</b> Bearing Ref: S Use: Unknown Filled Ground (Pit, quarry etc) Date of Mapping: 1993	A8SW (S)	640	8	419142 562629



Map ID	Details	Quadrant Reference (Compass Direction)	Estimated Distance From Site	Contact	NGR
180	<b>Potentially Infilled Land (Non-Water)</b> Bearing Ref: NE Use: Unknown Filled Ground (Pit, quarry etc) Date of Mapping: 1993	A19NW (NE)	729	8	419510 564049
181	<b>Potentially Infilled Land (Non-Water)</b> Bearing Ref: W Use: Unknown Filled Ground (Pit, quarry etc) Date of Mapping: 1993	A12SW (W)	843	8	418281 563052
182	<b>Potentially Infilled Land (Non-Water)</b> Bearing Ref: NE Use: Unknown Filled Ground (Pit, quarry etc) Date of Mapping: 1993	A19NW (NE)	848	8	419732 564054
183	<b>Potentially Infilled Land (Non-Water)</b> Bearing Ref: SW Use: Unknown Filled Ground (Pit, quarry etc) Date of Mapping: 1993	A7NW (SW)	883	8	418344 562843
184	<b>Potentially Infilled Land (Non-Water)</b> Bearing Ref: N Use: Unknown Filled Ground (Pit, quarry etc) Date of Mapping: 1993	A19NW (N)	954	8	419496 564283
185	<b>Potentially Infilled Land (Non-Water)</b> Bearing Ref: W Use: Unknown Filled Ground (Pit, quarry etc) Date of Mapping: 1993	A11NE (W)	996	8	418082 563463
186	<b>Potentially Infilled Land (Water)</b> Use: Unknown Filled Ground (Pond, marsh, river, stream, dock etc) Date of Mapping: 1862	A13NE (N)	59	8	419171 563431
187	<b>Potentially Infilled Land (Water)</b> Use: Unknown Filled Ground (Pond, marsh, river, stream, dock etc) Date of Mapping: 1938	A13SW (SW)	154	8	419063 563145
188	<b>Potentially Infilled Land (Water)</b> Use: Unknown Filled Ground (Pond, marsh, river, stream, dock etc) Date of Mapping: 1952	A13SW (S)	184	8	419105 563092
189	<b>Potentially Infilled Land (Water)</b> Use: Unknown Filled Ground (Pond, marsh, river, stream, dock etc) Date of Mapping: 1952	A13SW (S)	188	8	419134 563082
190	<b>Potentially Infilled Land (Water)</b> Use: Unknown Filled Ground (Pond, marsh, river, stream, dock etc) Date of Mapping: 1952	A13SW (SW)	211	8	419024 563107
191	<b>Potentially Infilled Land (Water)</b> Use: Unknown Filled Ground (Pond, marsh, river, stream, dock etc) Date of Mapping: 1898	A13NW (W)	227	8	418860 563429
192	<b>Potentially Infilled Land (Water)</b> Use: Unknown Filled Ground (Pond, marsh, river, stream, dock etc) Date of Mapping: 1952	A13SE (SE)	321	8	419454 563104
193	<b>Potentially Infilled Land (Water)</b> Use: Unknown Filled Ground (Pond, marsh, river, stream, dock etc) Date of Mapping: 1862	A18SE (NE)	347	8	419326 563700
194	<b>Potentially Infilled Land (Water)</b> Use: Unknown Filled Ground (Pond, marsh, river, stream, dock etc) Date of Mapping: 1862	A14SW (E)	359	8	419578 563237
195	<b>Potentially Infilled Land (Water)</b> Use: Unknown Filled Ground (Pond, marsh, river, stream, dock etc) Date of Mapping: 1862	A18SW (N)	360	8	419074 563718
196	<b>Potentially Infilled Land (Water)</b> Use: Unknown Filled Ground (Pond, marsh, river, stream, dock etc) Date of Mapping: 1952	A13SE (SE)	378	8	419472 563030
197	<b>Potentially Infilled Land (Water)</b> Use: Unknown Filled Ground (Pond, marsh, river, stream, dock etc) Date of Mapping: 1938	A8NW (S)	478	8	418991 562821
198	<b>Potentially Infilled Land (Water)</b> Use: Unknown Filled Ground (Pond, marsh, river, stream, dock etc) Date of Mapping: 1938	A8NW (S)	489	8	418982 562813

Map ID	Details	Quadrant Reference (Compass Direction)	Estimated Distance From Site	Contact	NGR
199	<b>Potentially Infilled Land (Water)</b> Use: Unknown Filled Ground (Pond, marsh, river, stream, dock etc) Date of Mapping: 1938	A9NW (SE)	494	8	419525 562917
200	<b>Potentially Infilled Land (Water)</b> Use: Unknown Filled Ground (Pond, marsh, river, stream, dock etc) Date of Mapping: 1952	A9NW (SE)	625	8	419626 562834
201	<b>Potentially Infilled Land (Water)</b> Use: Unknown Filled Ground (Pond, marsh, river, stream, dock etc) Date of Mapping: 1938	A8NW (S)	631	8	419066 562644
202	<b>Potentially Infilled Land (Water)</b> Use: Unknown Filled Ground (Pond, marsh, river, stream, dock etc) Date of Mapping: 1993	A17SE (NW)	653	8	418517 563695
203	<b>Potentially Infilled Land (Water)</b> Use: Unknown Filled Ground (Pond, marsh, river, stream, dock etc) Date of Mapping: 1864	A17SE (NW)	654	8	418797 563948
204	<b>Potentially Infilled Land (Water)</b> Use: Unknown Filled Ground (Pond, marsh, river, stream, dock etc) Date of Mapping: 1993	A17NE (NW)	724	8	418795 564023
205	<b>Potentially Infilled Land (Water)</b> Use: Unknown Filled Ground (Pond, marsh, river, stream, dock etc) Date of Mapping: 1952	A7NW (SW)	759	8	418414 562966
206	<b>Potentially Infilled Land (Water)</b> Use: Unknown Filled Ground (Pond, marsh, river, stream, dock etc) Date of Mapping: 1862	A9NE (SE)	775	8	419868 562903
207	<b>Potentially Infilled Land (Water)</b> Use: Unknown Filled Ground (Pond, marsh, river, stream, dock etc) Date of Mapping: 1864	A17NE (NW)	802	8	418807 564112
208	<b>Potentially Infilled Land (Water)</b> Use: Unknown Filled Ground (Pond, marsh, river, stream, dock etc) Date of Mapping: 1862	A14SE (E)	846	8	420080 563244
209	<b>Potentially Infilled Land (Water)</b> Use: Unknown Filled Ground (Pond, marsh, river, stream, dock etc) Date of Mapping: 1898	A7NW (SW)	851	8	418373 562860
210	<b>Potentially Infilled Land (Water)</b> Use: Unknown Filled Ground (Pond, marsh, river, stream, dock etc) Date of Mapping: 1862	A14SE (E)	880	8	420118 563282
211	<b>Potentially Infilled Land (Water)</b> Use: Unknown Filled Ground (Pond, marsh, river, stream, dock etc) Date of Mapping: 1938	A19NW (NE)	948	8	419741 564168
212	<b>Potentially Infilled Land (Water)</b> Use: Unknown Filled Ground (Pond, marsh, river, stream, dock etc) Date of Mapping: 1952	A19NW (N)	975	8	419538 564292
213	<b>Potentially Infilled Land (Water)</b> Use: Unknown Filled Ground (Pond, marsh, river, stream, dock etc) Date of Mapping: 1952	A23SW (N)	979	8	418978 564332
214	<b>Potentially Infilled Land (Water)</b> Use: Unknown Filled Ground (Pond, marsh, river, stream, dock etc) Date of Mapping: 1938	A7NW (SW)	992	8	418288 562737



Map ID	Details	Quadrant Reference (Compass Direction)	Estimated Distance From Site	Contact	NGR
215	<b>Registered Landfill Sites</b> Licence Holder: Tyne & Wear Met.C.C. Licence Reference: TW9 2 Site Location: Shibden Road, Blaydon, Tyne And Wear Licence Easting: 419300 Licence Northing: 563200 Operator Location: As Site Address Authority: Environment Agency - North East Region, Northumbria Area Site Category: Landfill Max Input Rate: Very Large (Equal to or greater than 250,000 tonnes per year) Waste Source: No known restriction on source of waste Restrictions: Status: Licence lapsed/cancelled/defunct/not applicable/surrendered Dated: Not Supplied Preceded By: Not Given Licence: Superseded By: Not Given Licence: Positional Accuracy: Manually positioned to the address or location Boundary Accuracy: Not Applicable Authorised Waste: Max.Waste Permitted By Licence- Stated Other Wastes Tyne & Wear/Renfrew A.-Dom/Com/Ind. * Tyne & Wear/Renfrew B.-Dom/Com/Ind. * Tyne And Wear C, Renfrew C -Rubble * Tyne And Wear,Renfrew Di -Coh.Inorg * Tyne And Wear,Renfrew Dii -Coh.Inorg * Tyne And Wear,Renfrew E -Frict.Inorg * Tyne And Wear,Renfrew F -Incin.Res *	A13SE (SE)	139	2	419300 563200
216	<b>Registered Landfill Sites</b> Licence Holder: Gateshead M.B.C. Licence Reference: TW 98 GH Site Location: Shibdon Landfill, East Of Cowan Street, Blaydon, Tyne And Wear Licence Easting: 419500 Licence Northing: 563350 Operator Location: 88 High Street, GATESHEAD, Tyne and Wear, NE8 1AN Authority: Environment Agency - North East Region, Northumbria Area Site Category: Landfill Max Input Rate: Very Large (Equal to or greater than 250,000 tonnes per year) Waste Source: No known restriction on source of waste Restrictions: Status: Licence known to be surrendered Dated: 25th November 1982 Preceded By: Not Given Licence: Superseded By: Not Given Licence: Positional Accuracy: Manually positioned to the address or location Boundary Accuracy: Not Applicable Authorised Waste: Rock From Excavated Clay Stratum Tyne And Wear C, Renfrew C * Tyne And Wear D I, Renfrew D I, * Tyne And Wear D li, Renfrew D li, * Tyne And Wear E, Renfrew E, *	A14NW (E)	259	2	419500 563350
217	<b>Registered Landfill Sites</b> Licence Holder: Gateshead M.B.C. Licence Reference: TW 97 GH Site Location: Adj. Scotswood Bridge, Blaydon, Tyne And Wear Licence Easting: 420000 Licence Northing: 563500 Operator Location: As Site Address Authority: Environment Agency - North East Region, Northumbria Area Site Category: Landfill Max Input Rate: Large (Equal to or greater than 75,000 and less than 250,000 tonnes per year) Waste Source: No known restriction on source of waste Restrictions: Status: Licence known to be surrendered Dated: 25th November 1982 Preceded By: Not Given Licence: Superseded By: Not Given Licence: Positional Accuracy: Manually positioned to the address or location Boundary Accuracy: Not Applicable Authorised Waste: Max.Waste Permitted By Licence- Stated Rock Tyne And Wear C -Rubble * Tyne And Wear Di -Coh.Inorg * Tyne And Wear Dii -Coh.Inorg * Tyne And Wear E -Frict.Inorg *	A14NE (E)	771	2	420000 563500

Map ID	Details	Quadrant Reference (Compass Direction)	Estimated Distance From Site	Contact	NGR
218	<b>Registered Landfill Sites</b> Licence Holder: C.W.S. Ltd Licence Reference: TW 248 GH Site Location: Derwenthaugh Road, Swalwell, Gateshead, Tyne And Wear, Ne16 Licence Easting: 420000 Licence Northing: 563100 Operator Location: New Century House, Corporation Street, MANCHESTER, Greater Manchester, M60 4ES Authority: Environment Agency - North East Region, Northumbria Area Site Category: Landfill Max Input Rate: Very Large (Equal to or greater than 250,000 tonnes per year) Waste Source: No known restriction on source of waste Restrictions: Status: Site not yet started Dated: 3rd August 1992 Preceded By: Not Given Licence: Superseded By: Not Given Licence: Positional Accuracy: Manually positioned to the address or location Boundary Accuracy: Not Applicable Authorised Waste: Tyne/Wear Wra Cat A Excav'N Waste Prohibited Waste: Difficult Wastes Liquid Wastes Spec.Waste (Epa'90:S62/1996 Regs)	A14SE (E)	803	2	420000 563100
219	<b>Registered Landfill Sites</b> Licence Holder: Anglo Great Lakes Corporation Ltd Licence Reference: TW 77 GH Site Location: Newburn Haugh, NEWCASTLE UPON TYNE, Tyne and Wear, NE1 8SU Licence Easting: 418700 Licence Northing: 564200 Operator Location: Newburn Haugh, NEWCASTLE UPON TYNE, Tyne and Wear, NE1 8SU Authority: Environment Agency - North East Region, Northumbria Area Site Category: Landfill Max Input Rate: Small (Equal to or greater than 10,000 and less than 25,000 tonnes per year) Waste Source: No known restriction on source of waste Restrictions: Status: Licence known to be surrendered Dated: 7th July 1981 Preceded By: Not Given Licence: Superseded By: Not Given Licence: Positional Accuracy: Manually positioned to the address or location Boundary Accuracy: Not Applicable Authorised Waste: Tyne & Wear B, Renfrew B, * Tyne And Wear C, Renfrew C * Tyne And Wear D I, Renfrew D I, * Tyne And Wear E, Renfrew E, *	A17NE (NW)	923	2	418700 564200
220	<b>Registered Landfill Sites</b> Licence Holder: A T Lapping Licence Reference: TW 148 GH Site Location: Axwell Park, BLAYDON, Tyne and Wear, NE21 6RN Licence Easting: 419000 Licence Northing: 562300 Operator Location: As Site Address Authority: Environment Agency - North East Region, Northumbria Area Site Category: Landfill Max Input Rate: Large (Equal to or greater than 75,000 and less than 250,000 tonnes per year) Waste Source: No known restriction on source of waste Restrictions: Status: Licence known to be surrendered Dated: 11th May 1987 Preceded By: Not Given Licence: Superseded By: Not Given Licence: Positional Accuracy: Manually positioned to the address or location Boundary Accuracy: Not Applicable Authorised Waste: Tyne And Wear C, Renfrew C -Rubble * Tyne And Wear, Renfrew Di -Coh.Inorg * Tyne And Wear, Renfrew Dii -Coh.Inorg * Tyne And Wear, Renfrew E -Frict.Inorg * Prohibited Waste: Waste N.O.S.	A3NW (S)	981	2	419000 562300



Map ID	Details	Quadrant Reference (Compass Direction)	Estimated Distance From Site	Contact	NGR
221	<b>Registered Waste Transfer Sites</b> Licence Holder: Gateshead M.B.C. Licence Reference: TW 481 GH Site Location: Cowen Road, Blaydon, Gateshead, Tyne And Wear Operator Location: Civic Centre, Regent Street, GATESHEAD, Tyne and Wear, NE8 1HH Authority: Environment Agency - North East Region, Northumbria Area Site Category: Civic Amenity - with transfer Max Input Rate: Medium (Equal to or greater than 25,000 and less than 75,000 tonnes per year) Waste Source: No known restriction on source of waste Restrictions: Licence Status: Operational as far as is knownOperational Dated: 6th February 1998 Preceded By: Not Given Licence: Superseded By: Not Given Licence: Positional Accuracy: Manually positioned to the road within the address or location Boundary Quality: Not Supplied Authorised Waste: Max.Storage In Licence Max.Waste Permitted By Licence Ukw220901 Gen/Biodeg. Household Waste Prohibited Waste: Waste N.O.S.	A13NW (W)	23	2	419050 563350
222	<b>Registered Waste Transfer Sites</b> Licence Holder: Envircare Ltd Licence Reference: TW 411 GH Site Location: Chainbridge Road, Blaydon Haugh Estate, BLAYDON, Tyne and Wear, NE21 4ST Operator Location: As Site Address Authority: Environment Agency - North East Region, Northumbria Area Site Category: Transfer Max Input Rate: Very Small (Less than 10,000 tonnes per year) Waste Source: No known restriction on source of waste Restrictions: Licence Status: Licence has completion certificateSurrendered Dated: 15th July 1993 Preceded By: Not Given Licence: Superseded By: Not Given Licence: Positional Accuracy: Approximate location provided by supplier Boundary Quality: Not Supplied Authorised Waste: Silt/Slurry From Public Sewers Prohibited Waste: Spec.Waste (Epa'90:S62/1996 Regs) Waste N.O.S.	A13NE (N)	138	2	419200 563500

Map ID	Details	Quadrant Reference (Compass Direction)	Estimated Distance From Site	Contact	NGR
223	<p><b>Registered Waste Transfer Sites</b></p> <p>Licence Holder: Alco Waste Management Ltd  Licence Reference: TW 463 GH  Site Location: Whitely Road, BLAYDON, Tyne and Wear, NE21  Operator Location: Dixon House, Joseph Noble Road, Lillyhall, WORKINGTON, Cumbria, CA2 5RS  Authority: Environment Agency - North East Region, Northumbria Area  Site Category: Transfer  Max Input Rate: Small (Equal to or greater than 10,000 and less than 25,000 tonnes per year)  Waste Source: No known restriction on source of waste  Restrictions:  Licence Status: Operational as far as is knownOperational  Dated: 21st January 1998  Preceded By: TW 463 GH  Licence:  Superseded By: Not Given  Licence:  Positional Accuracy: Manually positioned to the address or location  Boundary Quality: Not Supplied  Authorised Waste: Asbestos  Clin.Waste Grps Aa,B,C, B, C, D, E  Commercial Waste (S75 Epa'90)  Ewc020105(Haz) Agrochemicals  Ewc030201(Haz) Non-Halog.Org.Wood Pres  Ewc030202(Haz) Organo-Chlor.Wood Pres.  Ewc030203(Haz) Organo-Metal.Wood Pres.  Ewc030204(Haz) Inorganic Wood Preserv.  Ewc040103(Haz) Degreas.Waste - Solvent  Ewc040211(Haz) Halog.W Textile Dress.  Ewc050103(Haz) Tank Bottom Sludges  Ewc050104(Haz) Acid Alkyl Sludges  Ewc050105(Haz) Oil Spills  Ewc050107(Haz) Acid Tars  Ewc050108(Haz) Other Tars  Ewc050401(Haz) Spent Filter Clays  Ewc050601(Haz) Acid Tars (Pyrol.Coal)  Ewc050603(Haz) Other Tars (Pyrol.Coal)  Ewc050701(Haz) Mercury Sl(Nat.Gas.Pur)  Ewc050801(Haz) Filter Clays(Oil Regen)  Ewc050802(Haz) Acid Tars (Oil Regen)  Ewc050803(Haz) Other Tars (Oil Regen)  Ewc050804(Haz) Aqueous Liq.(Oil Regen)  Ewc060101(Haz) Sulphuric (&amp;S'Ous) Acid  Ewc060102(Haz) Hydrochloric Acid  Ewc060103(Haz) Hydrofluoric Acid  Ewc060104(Haz) Phosphoric (&amp;P'Ous)Acid  Ewc060105(Haz) Nitric (&amp;Nitrous) Acid  Ewc060199(Haz) Acidic Sol'Ns N.O.S.  Ewc060201(Haz) Calcium Hydroxide  Ewc060202(Haz) Soda  Ewc060203(Haz) Ammonia  Ewc060299(Haz) Alkaline Solns N.O.S.  Ewc060311(Haz) Salts/Solns Cyanide  Ewc060402(Haz) Metallic Salts  Ewc060403(Haz) Arsenic Cont'G Salts  Ewc060404(Haz) Mercury Cont'G Salts  Ewc060405(Haz) Heavy Metal Cont'G Salt  Ewc060701(Haz) Asbestos (Ex Electrol.)  Ewc060702(Haz) Carbon (Ex Chlor.Prod)  Ewc061301(Haz) Inorg.Pest/Bio/Wood Pre  Ewc061302(Haz) Activated Carbon  Ewc070101(Haz) Aq. Liqs/Wash.(Org.Chem  Ewc070109 Halog.Filtercake/Ab(Org.Chem  Ewc070110 Other.Filtercake/Ab(Org.Chem  Ewc070201(Haz) Aq.Liqs/Wash.(Plastics)  Ewc070209 Halog.Filtercake/Abs.(Plast)  Ewc070210 Other.Filtercake/Abs.(Plast)  Ewc070301(Haz) Aq.Liqs/Wash.(Org.Dyes)  Ewc070309 Halog.Filtercake/Abs.(Org.Dy  Ewc070310 Other.Filtercake/Abs.(Org.Dy  Ewc070401(Haz) Aq.Liqs/Wash.(Org.Pest)  Ewc070409 Halog.Filtercake/Abs(Org.Pes  Ewc070410 Other.Filtercake/Abs(Org.Pes  Ewc070501(Haz) Aq.Liqs/Wash.(Pharml)  Ewc070509 Halog.Filtercake/Abs(Pharml)  Ewc070510 Other.Filtercake/Abs(Pharml)  Ewc070601(Haz) Aq.Liqs/Wash.(Fat/Cos)  Ewc070609 Halog.Filtercake/Abs(Fat/Cos  Ewc070610 Other.Filtercake/Abs(Fat/Cos  Ewc070701(Haz) Aq.Liqs/Wash.(Chem.Nos)  Ewc070709 Halog.Filtercake/Abs(Chem.No  Ewc070710 Other.Filtercake/Abs(Chem.No  Ewc080302 Ink - No Halog.Solvent  Ewc080306 Ink Sludge -No Halog.Solvent  Ewc080402 Adhes/Seal. No Halog.Solv.</p>	A13NW (NW)	255	2	419000 563600



Map ID	Details	Quadrant Reference (Compass Direction)	Estimated Distance From Site	Contact	NGR
	<p>Ewc080406 Adhes/Seal.Sludge No Halog.S</p> <p>Ewc090101 Water Base Develop/Activator</p> <p>Ewc090102 Water Base Offset Plate Dev.</p> <p>Ewc090104 Fixer Sol'N</p> <p>Ewc090105 Bleach/Fixer Sol'N</p> <p>Ewc090106 Silver On-Site Trt Photogr.W</p> <p>Ewc100104(Haz) Oily Fly Ash (Therm.Pr)</p> <p>Ewc100109(Haz) Sulphuric Ac.(Therm.Pr)</p> <p>Ewc100301(Haz) Tars/Other Carb.(Anode</p> <p>Ewc100303(Haz) Skimming (Alum.Ther.Met</p> <p>Ewc100304(Haz) Smelt/Dross (Alum.Prim.</p> <p>Ewc100307(Haz) Spent Pot Lining (Alum.</p> <p>Ewc100308(Haz) Salt Slag (Alum.Sec'Y</p> <p>Ewc100309(Haz) Black Dross(Alum.Sec'Y</p> <p>Ewc100310(Haz) Salt Slag/Black Dross</p> <p>Ewc100401(Haz) Slags (Lead Th.Met.)</p> <p>Ewc100402(Haz) Dross/Skim.(Lead Th.Met</p> <p>Ewc100403(Haz) Calcium Arsenate (Lead</p> <p>Ewc100404(Haz) Flue Gas Dust (Lead Met</p> <p>Ewc100405(Haz) Partics/Dust (Lead Met.</p> <p>Ewc100406(Haz) Gas Trt Solids(Lead Met</p> <p>Ewc100407(Haz) Gas Trt Sludge(Lead Met</p> <p>Ewc100501(Haz) Slags (Zinc Th.Met.)</p> <p>Ewc100502(Haz) Dross/Skim.(Zinc Th.Met</p> <p>Ewc100503(Haz) Flue Gas Dust (Zinc Met</p> <p>Ewc100505(Haz) Gas Trt Solids(Zinc Met</p> <p>Ewc100506(Haz) Gas Trt Sludge(Zinc Met</p> <p>Ewc100603(Haz) Flue Gas Dust (Cop. Met</p> <p>Ewc100605(Haz) Electroref.Was(Cop. Met</p> <p>Ewc100606(Haz) Gas Trt Solids(Zinc Met</p> <p>Ewc100607(Haz) Gas Trt Sludge(Cop. Met</p> <p>Ewc110101(Haz) Cyanide(Alk)-Heavy Met.</p> <p>Ewc110102(Haz) Cyanide(Alk)-No H'Y Met</p> <p>Ewc110103(Haz) No Cyanide Cont.Chrom</p> <p>Ewc110105(Haz) Acid Pickling Sol'N</p> <p>Ewc110106(Haz) Acids N.O.S.</p> <p>Ewc110107(Haz) Alkalis N.O.S.</p> <p>Ewc110108(Haz) Phosphatising Sludge</p> <p>Ewc110202(Haz) Sludge Zinc Hydromet.</p> <p>Ewc110301(Haz) Cyanide From Tempering</p> <p>Ewc110302(Haz) Other Tempering Waste</p> <p>Ewc120106(Haz) Mach.Oils Cont Halogens</p> <p>Ewc120107(Haz) Mach.Oils No Halogens</p> <p>Ewc120108(Haz) Mach.Emuls.Cont Halogen</p> <p>Ewc120109(Haz) Mach.Emuls. No Halogens</p> <p>Ewc120110(Haz) Synthetic Mach.Oils</p> <p>Ewc120111(Haz) Mach.Sludges</p> <p>Ewc120112(Haz) Spent Waxes/Fats</p> <p>Ewc120301(Haz) Aq.Washing Liq.(Degreas</p> <p>Ewc120302(Haz) Steam Degreasing Waste</p> <p>Ewc130101(Haz) Hyd.Oils With Pcb/Pct</p> <p>Ewc130102(Haz) Chlorinated Hyd.Oils</p> <p>Ewc130103(Haz) Non-Chlor. Hyd.Oils</p> <p>Ewc130104(Haz) Chlorinated Emulsions</p> <p>Ewc130105(Haz) Non-Chlor. Emulsions</p> <p>Ewc130106(Haz) Mineral Oil (Hydraul)</p> <p>Ewc130107(Haz) Other Hydraulic Oils</p> <p>Ewc130108(Haz) Brake Fluid</p> <p>Ewc130201(Haz) Chlor. Eng/Gear/Lub Oil</p> <p>Ewc130202(Haz) Non-Chlor.Eng/Gear/Lub</p> <p>Ewc130203(Haz) Other Eng/Gear/Lub Oil</p> <p>Ewc130301(Haz) Pcb Insul/Trans.Oil/Liq</p> <p>Ewc130302(Haz) Chlor.Insul/Trn.Oil/Liq</p> <p>Ewc130303(Haz) Non-Chlor.Insul/Trn.Oil</p> <p>Ewc130304(Haz) Synth.Insul/Trn.Oil/Liq</p> <p>Ewc130305(Haz) Mineral Insul/Trn.Oil</p> <p>Ewc130401(Haz) Bilgewater Inland Nav'N</p> <p>Ewc130402(Haz) Bilgewater Jetty Sewers</p> <p>Ewc130403(Haz) Bilgewater Other Nav'N</p> <p>Ewc130501(Haz) Oil/Water Sep'N Solids</p> <p>Ewc130502(Haz) Oil/Water Sep'N Sludge</p> <p>Ewc130503(Haz) Interceptor Sludge</p> <p>Ewc130504(Haz) Desalter Sludge/Emuls.</p> <p>Ewc130505(Haz) Other Emulsions</p> <p>Ewc130601(Haz) Oils N.O.S</p> <p>Ewc160201(Haz) Pcb/Pct In Trans/Capac.</p> <p>Ewc160601(Haz) Lead Batteries</p> <p>Ewc160602(Haz) Ni-Cd Batteries</p> <p>Ewc160603(Haz) Mercury Dry Cells</p> <p>Ewc160606(Haz) Elecroltye Batts/Accum.</p> <p>Ewc160701(Haz) Chems (Marine Tankclean</p> <p>Ewc160702(Haz) Oil (Marine Tankclean)</p> <p>Ewc160703(Haz) Oil (Road/Rly Tankclean</p> <p>Ewc160704(Haz) Chems (Road/Rly Tankcle</p> <p>Ewc160705(Haz) Chems (Storage Tankclea</p>				

Map ID	Details	Quadrant Reference (Compass Direction)	Estimated Distance From Site	Contact	NGR
	<p>Ewc160706(Haz) Oil (Storage Tank/clean)</p> <p>Ewc170601(Haz) Isulat'N Mat'L Asbestos</p> <p>Ewc180103(Haz) Infect' Waste (Human)</p> <p>Ewc180202(Haz) Infect' Waste (Animal)</p> <p>Ewc180204(Haz) Discard' Chems (Animal)</p> <p>Ewc190103(Haz) Munic.Incin Fly Ash</p> <p>Ewc190104(Haz) Munic.Incin Boiler Dust</p> <p>Ewc190105(Haz) Mun.Incin Gas Trt Filt.</p> <p>Ewc190106(Haz) Mun.Incin Gastrt Aq.Liq</p> <p>Ewc190107(Haz) Mun.Incin Gas Trt Solid</p> <p>Ewc190110(Haz) Mun.Incin Gastrt Act.Ca</p> <p>Ewc190201(Haz) Metal Cpd Trt Sludge</p> <p>Ewc190402(Haz) Fly Ash/Gas Trt(Vitrif)</p> <p>Ewc190403(Haz) Non-Vitrif Solid (Vitrif)</p> <p>Ewc190803(Haz) Grease/Oil (Paper Trt)</p> <p>Ewc190806(Haz) Ion Exchange(Paper Trt)</p> <p>Ewc190807(Haz) Ion Exch.Soln(Paper Trt)</p> <p>Ewc200117(Haz) Photochems Munic/Coll.</p> <p>Ewc200119(Haz) Pesticides Munic/Coll.</p> <p>Ewc200121(Haz) Fluor.Tube/Mercury Mun.</p> <p>Household Waste (S75 Epa'90)</p> <p>Industrial Wastes (S75 Epa'90)</p> <p>Max.Storage In Licence</p> <p>Max.Waste Permitted By Licence</p> <p>Rubber Tyres</p> <p>Spec.Waste (Epa'90:S62) As Follows</p>				
223	<p><b>Registered Waste Transfer Sites</b></p> <p>Licence Holder: Alco Waste Management Ltd</p> <p>Licence Reference: TW 463 GH</p> <p>Site Location: Whitely Road, BLAYDON, Tyne and Wear, NE21</p> <p>Operator Location: Dixon House, Joseph Noble Road, Lillyhall, WORKINGTON, Cumbria, CA2 5RS</p> <p>Authority: Environment Agency - North East Region, Northumbria Area</p> <p>Site Category: Transfer</p> <p>Max Input Rate: Small (Equal to or greater than 10,000 and less than 25,000 tonnes per year)</p> <p>Waste Source: No known restriction on source of waste</p> <p>Restrictions:</p> <p>Licence Status: Record superseded</p> <p>Dated: 7th March 1996</p> <p>Preceded By: Not Given</p> <p>Licence:</p> <p>Superseded By: TW 463 GH</p> <p>Licence:</p> <p>Positional Accuracy: Manually positioned to the address or location</p> <p>Boundary Quality: Not Supplied</p> <p>Authorised Waste: Clin.Waste Grps Aa,B,C,B,C,D,E</p> <p>Commercial Waste</p> <p>Household Waste</p> <p>Industrial Wastes</p> <p>Max.Storage In Licence</p> <p>Max.Waste Permitted By Licence</p> <p>Prohibited Waste: Waste N.O.S.</p>	A13NW (NW)	255	2	419000 563600
224	<p><b>Registered Waste Transfer Sites</b></p> <p>Licence Holder: Yorkshire Environmental Ltd</p> <p>Licence Reference: TW 436 GH</p> <p>Site Location: Unit 1 Chainbridge Industrial Estate, Tundry Way, BLAYDON, Tyne and Wear, NE21 5SJ</p> <p>Operator Location: 2 The Embankment, Sovereign Street, LEEDS, West Yorkshire, LS1 4BG</p> <p>Authority: Environment Agency - North East Region, Northumbria Area</p> <p>Site Category: Transfer</p> <p>Max Input Rate: Very Small (Less than 10,000 tonnes per year)</p> <p>Waste Source: No known restriction on source of waste</p> <p>Restrictions:</p> <p>Licence Status: Licence has completion certificateSurrendered</p> <p>Dated: 14th July 1994</p> <p>Preceded By: Not Given</p> <p>Licence:</p> <p>Superseded By: Not Given</p> <p>Licence:</p> <p>Positional Accuracy: Approximate location provided by supplier</p> <p>Boundary Quality: Not Supplied</p> <p>Authorised Waste: Clinical - As In Control.Waste Regs'92</p> <p>Prohibited Waste: Spec.Waste (Epa'90:S62/1996 Regs)N.O.S</p> <p>Waste N.O.S.</p>	A14NW (NE)	351	2	419500 563600

Map ID	Details	Quadrant Reference (Compass Direction)	Estimated Distance From Site	Contact	NGR
225	<b>Registered Waste Transfer Sites</b> Licence Holder: Chirmarn Ltd Licence Reference: TW 237 GH Site Location: Tundry Way, Chainbridge Road, BLAYDON, Tyne and Wear, NE21 5ST Operator Location: As Site Address Authority: Environment Agency - North East Region, Northumbria Area Site Category: Transfer Max Input Rate: Very Small (Less than 10,000 tonnes per year) Waste Source: No known restriction on source of waste Restrictions: Licence Status: Licence has completion certificateSurrendered Dated: 8th September 1994 Preceded By: Not Given Licence: Superseded By: Not Given Licence: Positional Accuracy: Manually positioned to the road within the address or location Boundary Quality: Not Supplied Authorised Waste: Bonded Asbestos Fibrous Asbestos Prohibited Waste: Waste N.O.S.	A14NW (NE)	516	2	419700 563600
226	<b>Registered Waste Transfer Sites</b> Licence Holder: Orcol Fuels Ltd Licence Reference: TW 193 GH Site Location: Factory Road, Blaydon Haugh Industrial Estate, Blaydon, Tyne And Wear Operator Location: Valley Road, Morley, LEEDS, West Yorkshire, LS27 8ES Authority: Environment Agency - North East Region, Northumbria Area Site Category: Transfer Max Input Rate: Very Small (Less than 10,000 tonnes per year) Waste Source: No known restriction on source of waste Restrictions: Licence Status: Operational as far as is knownOperational Dated: 30th October 1989 Preceded By: Not Given Licence: Superseded By: Not Given Licence: Positional Accuracy: Approximate location provided by supplier Boundary Quality: Not Supplied Authorised Waste: Max.Storage In Licence Max.Waste Permitted By Licence Waste Mineral Oils Prohibited Waste: Liable To Cause Environmental Hazards Pcb's & Pcts Poisonous, Noxious, Wastes Spec.Waste (Epa'90:S62/1996 Regs)	A18SW (N)	541	2	419100 563900
226	<b>Registered Waste Transfer Sites</b> Licence Holder: Tyneside Tyre Salvage & Recycling Ltd Licence Reference: TW 246 GH Site Location: Unit 8 Factory Road, Blaydon Haugh Industrial Estate, BLAYDON, Tyne and Wear, NE21 5SA Operator Location: As Site Address Authority: Environment Agency - North East Region, Northumbria Area Site Category: Transfer Max Input Rate: Very Small (Less than 10,000 tonnes per year) Waste Source: No known restriction on source of waste Restrictions: Licence Status: Record superseded Dated: 13th March 1992 Preceded By: Not Given Licence: Superseded By: EAWML64012 Licence: Positional Accuracy: Manually positioned to the address or location Boundary Quality: Not Supplied Authorised Waste: Conveyor Belting Max.Waste Normally Less Than Other Recyclable Rubber Products Scrap Tyres/Assoc.Tyre Constr'N Mat'L Prohibited Waste: Spec.Waste (Epa'90:S62/1996 Regs) Waste N.O.S.	A18SW (N)	581	2	419100 563940



Map ID	Details	Quadrant Reference (Compass Direction)	Estimated Distance From Site	Contact	NGR
227	<b>Registered Waste Transfer Sites</b> Licence Holder: Transco Licence Reference: Eawml64031 Site Location: Blaydon Operations Unit, Derwenthaugh Industrial Estate, Swalwell, Gateshead, Tyne And Wear, Ne16 3bq Operator Location: Crow Hall Road, Nelson Industrial Estate, Cramlington, Northumberland, Ne23 1bl Authority: Environment Agency - North East Region, Northumbria Area Site Category: Transfer Max Input Rate: Undefined Waste Source: No known restriction on source of waste Restrictions: Licence Status: Operational as far as is knownOperational Dated: 20th September 2001 Preceded By: Not Given Licence: Superseded By: Not Given Licence: Positional Accuracy: Manually positioned to the address or location Boundary Quality: Not Supplied Authorised Waste: New Licence, Wastes Not To Hand Non-Biodegradable Materials (Inferred From Regis Listing)	A14SW (E)	562	2	419800 563300
227	<b>Registered Waste Transfer Sites</b> Licence Holder: British Gas Transco Licence Reference: TW 305 GH Site Location: Derwenthaugh Road, BLAYDON, Tyne and Wear, NE16 3BQ Operator Location: Hadrian District, Crow Hall Road, CRAMLINGTON, Northumberland, NE23 9BL Authority: Environment Agency - North East Region, Northumbria Area Site Category: Transfer Max Input Rate: Very Small (Less than 10,000 tonnes per year) Waste Source: Waste produced/controlled by licence holder Restrictions: Licence Status: Licence has completion certificateSurrendered Dated: 20th March 1998 Preceded By: TW 305 GH Licence: Superseded By: Not Given Licence: Positional Accuracy: Manually positioned to the road within the address or location Boundary Quality: Not Supplied Authorised Waste: Difficult Wastes (As In Wmp.26) And Excavation Waste Incl. Fluorescent Tubes & Lab Samples Of Contam.Land Spec.Waste (Epa'90:S62) As In Work.Pln Waste Alkaline Batteries & Spec.Waste (Epa'90:S62/1996 Regs)N.O.S Waste N.O.S. Prohibited Waste	A14SW (E)	566	2	419800 563270
227	<b>Registered Waste Transfer Sites</b> Licence Holder: British Gas Transco Licence Reference: TW 305 GH Site Location: Derwenthaugh Road, BLAYDON, Tyne and Wear, NE16 3BQ Operator Location: Hadrian District, Crow Hall Road, CRAMLINGTON, Northumberland, NE23 9BL Authority: Environment Agency - North East Region, Northumbria Area Site Category: Transfer Max Input Rate: Very Small (Less than 10,000 tonnes per year) Waste Source: Waste produced/controlled by licence holder Restrictions: Licence Status: Record superseded Dated: 9th September 1993 Preceded By: Not Given Licence: Superseded By: TW 305 GH Licence: Positional Accuracy: Manually positioned to the road within the address or location Boundary Quality: Not Supplied Authorised Waste: Asbestos Wastes Brick And Concrete Rubble Clays,Subsoils,Topsoils Difficult Wastes (As In Working Plan) Max.Waste Permitted By Licence Road Formation Wastes & Tarmac Waste N.O.S. Prohibited Waste	A14SW (E)	566	2	419800 563270

Map ID	Details	Quadrant Reference (Compass Direction)	Estimated Distance From Site	Contact	NGR
228	<b>Registered Waste Treatment or Disposal Sites</b> Licence Holder: Blaydon Metal Co Ltd Licence Reference: TW 236 GH Site Location: Factory Road West, BLAYDON, Tyne and Wear, NE21 5RU Operator Location: As Site Address Authority: Environment Agency - North East Region, Northumbria Area Site Category: Scrapyard Max Input Rate: Very Small (Less than 10,000 tonnes per year) Waste Source: No known restriction on source of waste Restrictions: Licence Status: Operational as far as is knownOperational Dated: 8th July 1991 Preceded By: Not Given Licence: Superseded By: Not Given Licence: Positional Accuracy: Manually positioned to the road within the address or location Boundary Quality: Not Supplied Authorised Waste Asbestos Batteries Hazardous Items Assoc. With Vehicles Oil & Petrol Scrap Metal As In S.M.Dealers Act 1964 Prohibited Waste Asbestos Clinical Wastes Flammable Solvents Liable To Cause Environmental Hazards Medical (Misuse Of Drugs Act) Percussive/Explosive Waste Poisonous, Noxious Wastes Radioactive Wastes Spec.Waste (Epa'90:S62/1996 Regs) Transformers/Capacitors Contain. Pcb	A12NE (W)	402	2	418700 563500
229	<b>Registered Waste Treatment or Disposal Sites</b> Licence Holder: Robinson Group Ltd Licence Reference: TW 182 GH Site Location: Tynedale Works, Factory Road, BLAYDON, Tyne and Wear, NE21 5RZ Operator Location: Robinson House, Whiteley Road, BLAYDON, Tyne and Wear, NE21 5NJ Authority: Environment Agency - North East Region, Northumbria Area Site Category: Scrapyard Max Input Rate: Large (Equal to or greater than 75,000 and less than 250,000 tonnes per year) Waste Source: No known restriction on source of waste Restrictions: Licence Status: Operational as far as is knownOperational Dated: 26th February 1990 Preceded By: Not Given Licence: Superseded By: Not Given Licence: Positional Accuracy: Manually positioned to the road within the address or location Boundary Quality: Not Supplied Authorised Waste Scrap Metal (Scrapmetal Deal.Act '64) Prohibited Waste Asbestos Batteries Clinical Wastes Flammable Solvents Medical (Misuse Of Drugs Act) Percussive/Explosive Waste Radioactive Wastes Spec.Waste (Epa'90:S62/1996 Regs)N.O.S Trans/Capac/El.Equip. Contam With Pcb Waste N.O.S.	A18SW (N)	450	2	419000 563800

Map ID	Details	Quadrant Reference (Compass Direction)	Estimated Distance From Site	Contact	NGR
229	<b>Registered Waste Treatment or Disposal Sites</b> Licence Holder: Robinson Group Ltd Licence Reference: TW 265 GH Site Location: Tynedale Works, Factory Road, BLAYDON, Tyne and Wear, NE21 5RZ Operator Location: Robinson House, Whiteley Road, BLAYDON, Tyne and Wear, NE21 5NJ Authority: Environment Agency - North East Region, Northumbria Area Site Category: Scrapyard Max Input Rate: Very Small (Less than 10,000 tonnes per year) Waste Source: No known restriction on source of waste Restrictions: Licence Status: Operational as far as is knownOperational Dated: 31st March 1992 Preceded By: Not Given Licence: Superseded By: Not Given Licence: Positional Accuracy: Manually positioned to the address or location Boundary Quality: Not Supplied Authorised Waste: Asbestos Haz.Items Normally Assoc.With Vehicles Normally Less Than Petrol Scrap Metal As In S.M.Dealers Act '64 Such As Oils Tyne/Wear Wra Cat B Const/Dem/Excav <b>Prohibited Waste</b> Asbestos Capac'Rs/Transformers Cont. Pcb/Pct'S Clinical Wastes Flammable Solvents Liable To Cause Environmental Hazards Medical (Misuse Of Drugs Act) Percussive/Explosive Waste Radioactive Wastes Spec.Waste (Epa'90:S62/1996 Regs)	A18SW (N)	499	2	419000 563850
230	<b>Registered Waste Treatment or Disposal Sites</b> Licence Holder: Highway Tyre & Rubber Recycling Ltd Licence Reference: EAWML64012 Site Location: Unit 8 Factory Road,, Blaydon Haugh Industrial Estate, BLAYDON, Tyne and Wear, NE21 5SA Operator Location: Highway House, Saltmeadow Road, GATESHEAD, Tyne and Wear, NE8 3AH Authority: Environment Agency - North East Region, Northumbria Area Site Category: Transfer - with treatment Max Input Rate: Medium (Equal to or greater than 25,000 and less than 75,000 tonnes per year) Waste Source: No known restriction on source of waste Restrictions: Licence Status: Operational as far as is knownOperational Dated: 7th April 1999 Preceded By: TW 246 GH Licence: Superseded By: Not Given Licence: Positional Accuracy: Manually positioned to the address or location Boundary Quality: Not Supplied Authorised Waste: Maximum Waste Permitted By Licence Ukw 22.04.03 Gen/Biodeg - Rubber (Not Tyres) Ukw 22.04.04 Gen/Biodeg - Tyres <b>Prohibited Waste</b> Other Waste/Waste Not Otherwise Specified Special Waste (As In Epa 1990:S62 Of 1996 Regs)	A18SW (N)	581	2	419100 563940
231	<b>Registered Waste Treatment or Disposal Sites</b> Licence Holder: P B Gee Licence Reference: TW 388 NC Site Location: Adamsez Industrial Estate, Scotswood Road, Newcastle Upon Tyne, Tyne And Wear Operator Location: 116 Moorside North, Fenham, NEWCASTLE UPON TYNE, Tyne and Wear, NE4 9DX Authority: Environment Agency - North East Region, Northumbria Area Site Category: Scrapyard Max Input Rate: Very Small (Less than 10,000 tonnes per year) Waste Source: No known restriction on source of waste Restrictions: Licence Status: Licence known to be surrendered Dated: 8th September 1994 Preceded By: Not Given Licence: Superseded By: Not Given Licence: Positional Accuracy: Manually positioned to the road within the address or location Boundary Quality: Not Supplied Authorised Waste: Motor Vehicles And Associated Parts <b>Prohibited Waste</b> Waste N.O.S.	A19SW (NE)	775	2	419800 563900



Map ID	Details	Quadrant Reference (Compass Direction)	Estimated Distance From Site	Contact	NGR
	<b>BGS 1:625,000 Solid Geology</b> Description: Pennine Lower Coal Measures Formation And South Wales Lower Coal Measures Formation (Undifferentiated)	A13NE (NE)	0	1	419158 563333
	<b>BGS Estimated Soil Chemistry</b> Source: British Geological Survey, National Geoscience Information Service Soil Sample Type: Sediment Arsenic: 15 - 25 mg/kg Concentration: Cadmium: <1.8 mg/kg Concentration: Chromium: 60 - 90 mg/kg Concentration: Lead Concentration: <100 mg/kg Nickel: 15 - 30 mg/kg Concentration:	A13NE (NE)	0	1	419158 563333
	<b>BGS Estimated Soil Chemistry</b> Source: British Geological Survey, National Geoscience Information Service Soil Sample Type: Sediment Arsenic: <15 mg/kg Concentration: Cadmium: <1.8 mg/kg Concentration: Chromium: 60 - 90 mg/kg Concentration: Lead Concentration: <100 mg/kg Nickel: 15 - 30 mg/kg Concentration:	A13NW (W)	72	1	419000 563333
	<b>BGS Estimated Soil Chemistry</b> Source: British Geological Survey, National Geoscience Information Service Soil Sample Type: Sediment Arsenic: 15 - 25 mg/kg Concentration: Cadmium: <1.8 mg/kg Concentration: Chromium: 60 - 90 mg/kg Concentration: Lead Concentration: 100 - 200 mg/kg Nickel: 15 - 30 mg/kg Concentration:	A13NE (N)	137	1	419158 563500
	<b>BGS Estimated Soil Chemistry</b> Source: British Geological Survey, National Geoscience Information Service Soil Sample Type: Sediment Arsenic: <15 mg/kg Concentration: Cadmium: <1.8 mg/kg Concentration: Chromium: 60 - 90 mg/kg Concentration: Lead Concentration: 100 - 200 mg/kg Nickel: 15 - 30 mg/kg Concentration:	A13NW (NW)	165	1	419004 563506
	<b>BGS Estimated Soil Chemistry</b> Source: British Geological Survey, National Geoscience Information Service Soil Sample Type: Sediment Arsenic: <15 mg/kg Concentration: Cadmium: <1.8 mg/kg Concentration: Chromium: 60 - 90 mg/kg Concentration: Lead Concentration: <100 mg/kg Nickel: 15 - 30 mg/kg Concentration:	A13SW (SW)	222	1	419045 563077
	<b>BGS Estimated Soil Chemistry</b> Source: British Geological Survey, National Geoscience Information Service Soil Sample Type: Sediment Arsenic: <15 mg/kg Concentration: Cadmium: <1.8 mg/kg Concentration: Chromium: 60 - 90 mg/kg Concentration: Lead Concentration: <100 mg/kg Nickel: 30 - 45 mg/kg Concentration:	A13SW (SW)	234	1	419000 563097

Map ID	Details	Quadrant Reference (Compass Direction)	Estimated Distance From Site	Contact	NGR
	<b>BGS Estimated Soil Chemistry</b> Source: British Geological Survey, National Geoscience Information Service Soil Sample Type: Sediment Arsenic 15 - 25 mg/kg Concentration: Cadmium <1.8 mg/kg Concentration: Chromium 60 - 90 mg/kg Concentration: Lead Concentration: <100 mg/kg Nickel 30 - 45 mg/kg Concentration:	A13SW (SW)	268	1	419009 563047
	<b>BGS Estimated Soil Chemistry</b> Source: British Geological Survey, National Geoscience Information Service Soil Sample Type: Sediment Arsenic <15 mg/kg Concentration: Cadmium <1.8 mg/kg Concentration: Chromium 60 - 90 mg/kg Concentration: Lead Concentration: <100 mg/kg Nickel 30 - 45 mg/kg Concentration:	A13SE (S)	268	1	419158 563000
	<b>BGS Estimated Soil Chemistry</b> Source: British Geological Survey, National Geoscience Information Service Soil Sample Type: Sediment Arsenic <15 mg/kg Concentration: Cadmium <1.8 mg/kg Concentration: Chromium 60 - 90 mg/kg Concentration: Lead Concentration: <100 mg/kg Nickel 15 - 30 mg/kg Concentration:	A13SW (S)	290	1	419110 562983
	<b>BGS Estimated Soil Chemistry</b> Source: British Geological Survey, National Geoscience Information Service Soil Sample Type: Sediment Arsenic <15 mg/kg Concentration: Cadmium <1.8 mg/kg Concentration: Chromium 60 - 90 mg/kg Concentration: Lead Concentration: <100 mg/kg Nickel 15 - 30 mg/kg Concentration:	A13SW (SW)	387	1	418897 562985
	<b>BGS Estimated Soil Chemistry</b> Source: British Geological Survey, National Geoscience Information Service Soil Sample Type: Sediment Arsenic <15 mg/kg Concentration: Cadmium <1.8 mg/kg Concentration: Chromium 60 - 90 mg/kg Concentration: Lead Concentration: <100 mg/kg Nickel 30 - 45 mg/kg Concentration:	A8NE (S)	392	1	419265 562888
	<b>BGS Estimated Soil Chemistry</b> Source: British Geological Survey, National Geoscience Information Service Soil Sample Type: Sediment Arsenic <15 mg/kg Concentration: Cadmium <1.8 mg/kg Concentration: Chromium 60 - 90 mg/kg Concentration: Lead Concentration: 100 - 200 mg/kg Nickel 15 - 30 mg/kg Concentration:	A19SW (NE)	532	1	419570 563789

Map ID	Details	Quadrant Reference (Compass Direction)	Estimated Distance From Site	Contact	NGR
	<b>BGS Estimated Soil Chemistry</b> Source: British Geological Survey, National Geoscience Information Service Soil Sample Type: Sediment Arsenic <15 mg/kg Concentration: Cadmium <1.8 mg/kg Concentration: Chromium 60 - 90 mg/kg Concentration: Lead Concentration: 100 - 200 mg/kg Nickel 30 - 45 mg/kg Concentration:	A19SW (NE)	566	1	419675 563727
	<b>BGS Estimated Soil Chemistry</b> Source: British Geological Survey, National Geoscience Information Service Soil Sample Type: Sediment Arsenic <15 mg/kg Concentration: Cadmium <1.8 mg/kg Concentration: Chromium 60 - 90 mg/kg Concentration: Lead Concentration: <100 mg/kg Nickel 30 - 45 mg/kg Concentration:	A12SW (W)	610	1	418463 563301
	<b>BGS Estimated Soil Chemistry</b> Source: British Geological Survey, National Geoscience Information Service Soil Sample Type: Sediment Arsenic <15 mg/kg Concentration: Cadmium <1.8 mg/kg Concentration: Chromium 60 - 90 mg/kg Concentration: Lead Concentration: <100 mg/kg Nickel 30 - 45 mg/kg Concentration:	A12SE (W)	641	1	418492 563070
	<b>BGS Estimated Soil Chemistry</b> Source: British Geological Survey, National Geoscience Information Service Soil Sample Type: Sediment Arsenic <15 mg/kg Concentration: Cadmium <1.8 mg/kg Concentration: Chromium 60 - 90 mg/kg Concentration: Lead Concentration: <100 mg/kg Nickel 30 - 45 mg/kg Concentration:	A18NE (N)	664	1	419430 564000
	<b>BGS Estimated Soil Chemistry</b> Source: British Geological Survey, National Geoscience Information Service Soil Sample Type: Sediment Arsenic <15 mg/kg Concentration: Cadmium <1.8 mg/kg Concentration: Chromium 60 - 90 mg/kg Concentration: Lead Concentration: <100 mg/kg Nickel 15 - 30 mg/kg Concentration:	A14NE (E)	694	1	419922 563500
	<b>BGS Estimated Soil Chemistry</b> Source: British Geological Survey, National Geoscience Information Service Soil Sample Type: Sediment Arsenic <15 mg/kg Concentration: Cadmium <1.8 mg/kg Concentration: Chromium 60 - 90 mg/kg Concentration: Lead Concentration: 100 - 200 mg/kg Nickel 15 - 30 mg/kg Concentration:	A19SW (NE)	704	1	419735 563866



Map ID	Details	Quadrant Reference (Compass Direction)	Estimated Distance From Site	Contact	NGR
	<b>BGS Estimated Soil Chemistry</b> Source: British Geological Survey, National Geoscience Information Service Soil Sample Type: Sediment Arsenic <15 mg/kg Concentration: Cadmium <1.8 mg/kg Concentration: Chromium 60 - 90 mg/kg Concentration: Lead Concentration: <100 mg/kg Nickel 15 - 30 mg/kg Concentration:	A19NW (NE)	760	1	419563 564052
	<b>BGS Estimated Soil Chemistry</b> Source: British Geological Survey, National Geoscience Information Service Soil Sample Type: Sediment Arsenic <15 mg/kg Concentration: Cadmium <1.8 mg/kg Concentration: Chromium 60 - 90 mg/kg Concentration: Lead Concentration: <100 mg/kg Nickel 30 - 45 mg/kg Concentration:	A14NE (E)	770	1	420000 563499
	<b>BGS Estimated Soil Chemistry</b> Source: British Geological Survey, National Geoscience Information Service Soil Sample Type: Sediment Arsenic <15 mg/kg Concentration: Cadmium <1.8 mg/kg Concentration: Chromium 60 - 90 mg/kg Concentration: Lead Concentration: <100 mg/kg Nickel 30 - 45 mg/kg Concentration:	A8SE (S)	782	1	419248 562492
	<b>BGS Estimated Soil Chemistry</b> Source: British Geological Survey, National Geoscience Information Service Soil Sample Type: Sediment Arsenic 15 - 25 mg/kg Concentration: Cadmium <1.8 mg/kg Concentration: Chromium 60 - 90 mg/kg Concentration: Lead Concentration: <100 mg/kg Nickel 30 - 45 mg/kg Concentration:	A8SW (S)	827	1	418987 562459
	<b>BGS Estimated Soil Chemistry</b> Source: British Geological Survey, National Geoscience Information Service Soil Sample Type: Sediment Arsenic 15 - 25 mg/kg Concentration: Cadmium <1.8 mg/kg Concentration: Chromium 60 - 90 mg/kg Concentration: Lead Concentration: 100 - 200 mg/kg Nickel 30 - 45 mg/kg Concentration:	A19SW (NE)	827	1	419798 563975
	<b>BGS Estimated Soil Chemistry</b> Source: British Geological Survey, National Geoscience Information Service Soil Sample Type: Sediment Arsenic 15 - 25 mg/kg Concentration: Cadmium <1.8 mg/kg Concentration: Chromium 60 - 90 mg/kg Concentration: Lead Concentration: <100 mg/kg Nickel 30 - 45 mg/kg Concentration:	A18NE (N)	838	1	419381 564189

Map ID	Details	Quadrant Reference (Compass Direction)	Estimated Distance From Site	Contact	NGR
	<b>BGS Estimated Soil Chemistry</b> Source: British Geological Survey, National Geoscience Information Service Soil Sample Type: Sediment Arsenic 15 - 25 mg/kg Concentration: Cadmium <1.8 mg/kg Concentration: Chromium 60 - 90 mg/kg Concentration: Lead Concentration: <100 mg/kg Nickel 30 - 45 mg/kg Concentration:	A19NW (NE)	840	1	419789 564000
	<b>BGS Estimated Soil Chemistry</b> Source: British Geological Survey, National Geoscience Information Service Soil Sample Type: Sediment Arsenic <15 mg/kg Concentration: Cadmium <1.8 mg/kg Concentration: Chromium 60 - 90 mg/kg Concentration: Lead Concentration: <100 mg/kg Nickel 15 - 30 mg/kg Concentration:	A19NW (NE)	853	1	419810 564000
	<b>BGS Estimated Soil Chemistry</b> Source: British Geological Survey, National Geoscience Information Service Soil Sample Type: Sediment Arsenic 15 - 25 mg/kg Concentration: Cadmium <1.8 mg/kg Concentration: Chromium 60 - 90 mg/kg Concentration: Lead Concentration: 100 - 200 mg/kg Nickel 30 - 45 mg/kg Concentration:	A19SE (NE)	892	1	420003 563827
	<b>BGS Estimated Soil Chemistry</b> Source: British Geological Survey, National Geoscience Information Service Soil Sample Type: Sediment Arsenic <15 mg/kg Concentration: Cadmium <1.8 mg/kg Concentration: Chromium 60 - 90 mg/kg Concentration: Lead Concentration: <100 mg/kg Nickel 30 - 45 mg/kg Concentration:	A9SW (SE)	899	1	419651 562505
	<b>BGS Estimated Soil Chemistry</b> Source: British Geological Survey, National Geoscience Information Service Soil Sample Type: Sediment Arsenic <15 mg/kg Concentration: Cadmium <1.8 mg/kg Concentration: Chromium 60 - 90 mg/kg Concentration: Lead Concentration: <100 mg/kg Nickel 30 - 45 mg/kg Concentration:	A18NW (N)	961	1	419028 564317
	<b>BGS Estimated Soil Chemistry</b> Source: British Geological Survey, National Geoscience Information Service Soil Sample Type: Sediment Arsenic <15 mg/kg Concentration: Cadmium <1.8 mg/kg Concentration: Chromium 60 - 90 mg/kg Concentration: Lead Concentration: <100 mg/kg Nickel 15 - 30 mg/kg Concentration:	A7SW (SW)	962	1	418450 562594

Map ID	Details	Quadrant Reference (Compass Direction)	Estimated Distance From Site	Contact	NGR
	<b>BGS Estimated Soil Chemistry</b> Source: British Geological Survey, National Geoscience Information Service Soil Sample Type: Sediment Arsenic: 15 - 25 mg/kg Concentration: Cadmium: <1.8 mg/kg Concentration: Chromium: 60 - 90 mg/kg Concentration: Lead Concentration: <100 mg/kg Nickel: 30 - 45 mg/kg Concentration:	A19NW (N)	982	1	419548 564296
232	<b>BGS Recorded Mineral Sites</b> Site Name: Shibdon Bank Sand Pit Location: Blaydon, Tyne And Wear Source: British Geological Survey, National Geoscience Information Service Reference: 128322 Type: Opencast <b>Status: Ceased</b> Operator: Unknown Operator Operator Location: Not Supplied Periodic Type: Quaternary Geology: Glaciofluvial Deposits, Devensian Commodity: Sand Positional Accuracy: Located by supplier to within 10m	A8NW (S)	579	1	418961 562725
233	<b>BGS Recorded Mineral Sites</b> Site Name: Montague Fire Brick Works Location: Scotswood, Newcastle Upon Tyne, Tyne And Wear Source: British Geological Survey, National Geoscience Information Service Reference: 95941 Type: Underground <b>Status: Ceased</b> Operator: Unknown Operator Operator Location: Not Supplied Periodic Type: Carboniferous Geology: Pennine Middle Coal Measures Formation Commodity: Fireclay Positional Accuracy: Located by supplier to within 10m	A19NW (NE)	754	1	419619 564016
234	<b>BGS Recorded Mineral Sites</b> Site Name: Scotswood Fire Brick Works Location: Scotswood, Newcastle Upon Tyne, Tyne And Wear Source: British Geological Survey, National Geoscience Information Service Reference: 95940 Type: Underground <b>Status: Ceased</b> Operator: Unknown Operator Operator Location: Not Supplied Periodic Type: Carboniferous Geology: Pennine Middle Coal Measures Formation Commodity: Fireclay Positional Accuracy: Located by supplier to within 10m	A18NE (N)	869	1	419239 564232
235	<b>BGS Recorded Mineral Sites</b> Site Name: Shibdon Dene Quarry Location: Blaydon Burn, Blaydon, Tyne And Wear Source: British Geological Survey, National Geoscience Information Service Reference: 95919 Type: Opencast <b>Status: Ceased</b> Operator: Unknown Operator Operator Location: Not Supplied Periodic Type: Carboniferous Geology: Pennine Middle Coal Measures Formation Commodity: Sandstone Positional Accuracy: Located by supplier to within 10m	A7NW (SW)	878	1	418344 562854
236	<b>BGS Recorded Mineral Sites</b> Site Name: Blaydon Main Colliery Location: Blaydon, Tyne And Wear Source: British Geological Survey, National Geoscience Information Service Reference: 19124 Type: Underground <b>Status: Ceased</b> Operator: Unknown Operator Operator Location: Not Supplied Periodic Type: Carboniferous Geology: Pennine Middle Coal Measures Formation Commodity: Coal - Deep Positional Accuracy: Located by supplier to within 10m	A12SW (W)	952	1	418170 563040



Map ID	Details	Quadrant Reference (Compass Direction)	Estimated Distance From Site	Contact	NGR
	<b>BGS Measured Urban Soil Chemistry</b> No data available				
	<b>BGS Urban Soil Chemistry Averages</b> No data available				
	<b>Coal Mining Affected Areas</b> Description: In an area which may be affected by coal mining activity. It is recommended that a coal mining report is obtained from the Coal Authority. Contact details are included in the Useful Contacts section of this report.	A13NE (NE)	0	7	419158 563333
	<b>Mining Instability</b> Mining Evidence: Inconclusive Coal Mining Source: Ove Arup & Partners Boundary Quality: As Supplied	A13NE (NE)	0	8	419158 563333
	<b>Man-Made Mining Cavities</b> Easting: 419600 Northing: 564000 Distance: 731 Quadrant Reference: A19 Quadrant Reference: NW Bearing Ref: NE Cavity Type: Not supplied Commodity: Clay Solid Geology Detail: No Details Superficial Geology No Details Detail:	A19NW (NE)	731	8	419600 564000
	<b>Non Coal Mining Areas of Great Britain</b> No Hazard				
	<b>Potential for Collapsible Ground Stability Hazards</b> Hazard Potential: No Hazard Source: British Geological Survey, National Geoscience Information Service	A13NE (NE)	0	1	419158 563333
	<b>Potential for Compressible Ground Stability Hazards</b> Hazard Potential: Very Low Source: British Geological Survey, National Geoscience Information Service	A13NE (E)	0	1	419170 563337
	<b>Potential for Compressible Ground Stability Hazards</b> Hazard Potential: Moderate Source: British Geological Survey, National Geoscience Information Service	A13NE (NE)	0	1	419158 563333
	<b>Potential for Ground Dissolution Stability Hazards</b> Hazard Potential: No Hazard Source: British Geological Survey, National Geoscience Information Service	A13NE (NE)	0	1	419158 563333
	<b>Potential for Landslide Ground Stability Hazards</b> Hazard Potential: Very Low Source: British Geological Survey, National Geoscience Information Service	A13NE (NE)	0	1	419158 563333
	<b>Potential for Landslide Ground Stability Hazards</b> Hazard Potential: Low Source: British Geological Survey, National Geoscience Information Service	A13NE (E)	216	1	419458 563364
	<b>Potential for Landslide Ground Stability Hazards</b> Hazard Potential: Low Source: British Geological Survey, National Geoscience Information Service	A13NW (W)	247	1	418836 563415
	<b>Potential for Running Sand Ground Stability Hazards</b> Hazard Potential: Very Low Source: British Geological Survey, National Geoscience Information Service	A13NE (E)	0	1	419170 563337
	<b>Potential for Running Sand Ground Stability Hazards</b> Hazard Potential: Low Source: British Geological Survey, National Geoscience Information Service	A13NE (NE)	0	1	419158 563333
	<b>Potential for Shrinking or Swelling Clay Ground Stability Hazards</b> Hazard Potential: Very Low Source: British Geological Survey, National Geoscience Information Service	A13NE (NE)	0	1	419158 563333
	<b>Radon Potential - Radon Affected Areas</b> Affected Area: The property is in a Lower probability radon area (less than 1% of homes are estimated to be at or above the Action Level). Source: British Geological Survey, National Geoscience Information Service	A13NE (NE)	0	1	419158 563333
	<b>Radon Potential - Radon Protection Measures</b> Protection Measure: No radon protective measures are necessary in the construction of new dwellings or extensions Source: British Geological Survey, National Geoscience Information Service	A13NE (NE)	0	1	419158 563333

Map ID	Details	Quadrant Reference (Compass Direction)	Estimated Distance From Site	Contact	NGR
237	<b>Contemporary Trade Directory Entries</b> Name: Pre Fix Fixings & Fasteners Ltd Location: Unit 1, Shibdon Business Park, Cowen Road, Blaydon-on-Tyne, NE21 5TX Classification: Nuts, Bolts & Fixings <b>Status:</b> Inactive Positional Accuracy: Automatically positioned to the address	A13SE (S)	23	8	419166 563246
237	<b>Contemporary Trade Directory Entries</b> Name: Complete Design Contracts Ltd Location: Unit 3, Shibdon Business Park, Cowen Road, Blaydon-on-Tyne, NE21 5TX Classification: Joinery Manufacturers <b>Status:</b> Inactive Positional Accuracy: Automatically positioned to the address	A13SE (S)	41	8	419193 563232
237	<b>Contemporary Trade Directory Entries</b> Name: M J Services Location: UNIT 4, SHIBDON BUSINESS PARK, COWEN ROAD, BLAYDON-ON-TYNE, NE21 5TX Classification: Coating Specialists <b>Status:</b> Active Positional Accuracy: Automatically positioned to the address	A13SW (S)	64	8	419145 563206
238	<b>Contemporary Trade Directory Entries</b> Name: Acorn Catering Equipment Location: Unit 1, Blaydon Business Centre, Cowen Road, Blaydon-on-Tyne, Tyne and Wear, NE21 5TW Classification: Catering Equipment <b>Status:</b> Active Positional Accuracy: Automatically positioned to the address	A13NW (W)	34	8	419049 563320
238	<b>Contemporary Trade Directory Entries</b> Name: J J Stanley Location: Unit 1, Blaydon Business Centre, Cowen Rd, Blaydon-on-Tyne, Tyne and Wear, NE21 5TW Classification: Recycling Centres <b>Status:</b> Inactive Positional Accuracy: Manually positioned to the address or location	A13NW (W)	34	8	419048 563320
238	<b>Contemporary Trade Directory Entries</b> Name: Hydraquip Location: 2, Cowen Road, BLAYDON-ON-TYNE, Tyne and Wear, NE21 5TW Classification: Hydraulic Engineers <b>Status:</b> Active Positional Accuracy: Automatically positioned to the address	A13SW (W)	34	8	419055 563315
238	<b>Contemporary Trade Directory Entries</b> Name: Acorn Location: 2, Cowen Road, Blaydon-on-Tyne, Tyne and Wear, NE21 5TW Classification: Catering Equipment <b>Status:</b> Inactive Positional Accuracy: Automatically positioned to the address	A13SW (W)	34	8	419055 563315
238	<b>Contemporary Trade Directory Entries</b> Name: E A Canvas Location: Unit 2 Blaydon Business Centre, Cowen Road, Blaydon-on-Tyne, Tyne And Wear, NE21 5TW Classification: Printers <b>Status:</b> Inactive Positional Accuracy: Manually positioned within the geographical locality	A13NW (W)	44	8	419038 563316
238	<b>Contemporary Trade Directory Entries</b> Name: Calder Trailerboards Location: Unit 12 Cowen Rd, Blaydon-on-Tyne, Tyne and Wear, NE21 5TW Classification: Trailers & Towing Equipment <b>Status:</b> Inactive Positional Accuracy: Manually positioned to the road within the address or location	A13NW (W)	44	8	419030 563360
238	<b>Contemporary Trade Directory Entries</b> Name: Gearbox Repair Specialists Location: Unit 4 Cowen Road, Blaydon-on-Tyne, Tyne And Wear, NE21 5TW Classification: Gearboxes <b>Status:</b> Active Positional Accuracy: Manually positioned within the geographical locality	A13SW (W)	47	8	419050 563303
238	<b>Contemporary Trade Directory Entries</b> Name: Beckleberry'S Location: Unit 8/12, Blaydon Business Centre, Cowen Road, Blaydon-on-Tyne, Tyne and Wear, NE21 5TW Classification: Ice Cream Manufacturers & Suppliers <b>Status:</b> Inactive Positional Accuracy: Automatically positioned to the address	A13SW (W)	53	8	419046 563298

Map ID	Details	Quadrant Reference (Compass Direction)	Estimated Distance From Site	Contact	NGR
238	<b>Contemporary Trade Directory Entries</b> Name: Breeze Marine Trading Location: Blaydon Business Centre, Cowen Road, Blaydon-on-Tyne, Tyne and Wear, NE21 5TW Classification: Marine Equipment & Supplies <b>Status:</b> Inactive Positional Accuracy: Automatically positioned to the address	A13SW (W)	56	8	419031 563306
238	<b>Contemporary Trade Directory Entries</b> Name: C & M Sheet Metal Location: Blaydon, NE21 5TW Classification: Sheet Metal Work <b>Status:</b> Active Positional Accuracy: Automatically positioned to the address	A13NW (W)	70	8	419006 563320
238	<b>Contemporary Trade Directory Entries</b> Name: Stanley Building Materials Ltd Location: Cowen Rd, Blaydon On Tyne, Tyne & Wear, NE21 5TW Classification: Builders' Merchants <b>Status:</b> Inactive Positional Accuracy: Manually positioned to the road within the address or location	A13NW (W)	71	8	419004 563364
238	<b>Contemporary Trade Directory Entries</b> Name: Lemon Printing Company Ltd Location: 3, Cowen Road, Blaydon-on-Tyne, Tyne and Wear, NE21 5TW Classification: Printers <b>Status:</b> Active Positional Accuracy: Automatically positioned to the address	A13SW (W)	79	8	419003 563304
239	<b>Contemporary Trade Directory Entries</b> Name: Disposals Direct (Uk) Ltd Location: Unit 5, Blaydon Business Centre, Cowen Road, BLAYDON-ON-TYNE, Tyne and Wear, NE21 5TW Classification: Cleaning Materials & Equipment <b>Status:</b> Inactive Positional Accuracy: Automatically positioned to the address	A13SW (W)	35	8	419076 563302
239	<b>Contemporary Trade Directory Entries</b> Name: Eliza Pepperpot & Co Ltd Location: Unit 18, Blaydon Business Centre, Cowen Road, Blaydon-on-Tyne, Tyne and Wear, NE21 5TW Classification: Food Products - Manufacturers <b>Status:</b> Inactive Positional Accuracy: Automatically positioned to the address	A13SW (SW)	37	8	419116 563272
239	<b>Contemporary Trade Directory Entries</b> Name: Bell Control Solutions Ltd Location: Unit 17, Blaydon Business Centre, Cowen Road, BLAYDON-ON-TYNE, Tyne and Wear, NE21 5TW Classification: Engineers - General <b>Status:</b> Inactive Positional Accuracy: Automatically positioned to the address	A13SW (SW)	37	8	419116 563272
239	<b>Contemporary Trade Directory Entries</b> Name: Enright Environmental Ltd Location: Unit 14, Blaydon Business Centre, Cowen Road, Blaydon-on-Tyne, NE21 5TW Classification: Heating Services - Industrial and Commercial <b>Status:</b> Inactive Positional Accuracy: Automatically positioned to the address	A13SW (SW)	37	8	419094 563289
239	<b>Contemporary Trade Directory Entries</b> Name: S2 Engineering Ltd Location: Unit 15, Blaydon Business Centre, Cowen Road, Blaydon-on-Tyne, Tyne and Wear, NE21 5TW Classification: Engineers - General <b>Status:</b> Inactive Positional Accuracy: Automatically positioned to the address	A13SW (SW)	40	8	419101 563282
239	<b>Contemporary Trade Directory Entries</b> Name: Sign Design Services N E Ltd Location: Unit 7, Blaydon Business Centre, Cowen Road, Blaydon-on-Tyne, Tyne and Wear, NE21 5TW Classification: Printers <b>Status:</b> Inactive Positional Accuracy: Automatically positioned to the address	A13SW (SW)	49	8	419075 563286



Map ID	Details	Quadrant Reference (Compass Direction)	Estimated Distance From Site	Contact	NGR
239	<b>Contemporary Trade Directory Entries</b> Name: Roam Door To Door Location: Unit 8, Blaydon Business Centre, Cowen Road, Blaydon-on-Tyne, Tyne and Wear, NE21 5TW Classification: Distribution Services <b>Status:</b> Inactive Positional Accuracy: Automatically positioned to the address	A13SW (SW)	50	8	419068 563289
239	<b>Contemporary Trade Directory Entries</b> Name: Angel Foam Location: Unit 21, Blaydon Business Centre, Cowen Road, Blaydon-on-Tyne, Tyne and Wear, NE21 5TW Classification: Bed & Mattress Manufacturers <b>Status:</b> Inactive Positional Accuracy: Automatically positioned to the address	A13SW (SW)	51	8	419103 563266
239	<b>Contemporary Trade Directory Entries</b> Name: Seed Cell Location: Unit 22, Blaydon Business Centre, Cowen Road, Blaydon-on-Tyne, NE21 5TW Classification: Packaging Materials Manufacturers & Suppliers <b>Status:</b> Inactive Positional Accuracy: Automatically positioned to the address	A13SW (SW)	51	8	419095 563273
239	<b>Contemporary Trade Directory Entries</b> Name: Tyne Valves Ltd Location: Unit 23, Blaydon Business Centre, Cowen Road, Blaydon-on-Tyne, Tyne and Wear, NE21 5TW Classification: Valve Manufacturers & Suppliers <b>Status:</b> Active Positional Accuracy: Automatically positioned to the address	A13SW (SW)	51	8	419086 563278
239	<b>Contemporary Trade Directory Entries</b> Name: Q M F Northern Ltd Location: UNIT 7, BLAYDON BUSINESS CENTRE, COWEN ROAD, BLAYDON-ON-TYNE, NE21 5TW Classification: Sheet Metal Work <b>Status:</b> Active Positional Accuracy: Automatically positioned to the address	A13SW (SW)	53	8	419074 563282
240	<b>Contemporary Trade Directory Entries</b> Name: Firebrick Brewery Ltd Location: UNIT 10 AND 11, BLAYDON BUSINESS CENTRE, COWEN ROAD, BLAYDON CENTRAL, BLAYDON, NE21 5TW Classification: Brewers <b>Status:</b> Active Positional Accuracy: Automatically positioned to the address	A13SW (W)	55	8	419052 563293
241	<b>Contemporary Trade Directory Entries</b> Name: Amron Windows & Doors Ltd Location: Unit 6, Shibdon Business Park, Cowen Road, Blaydon-on-Tyne, NE21 5TX Classification: Door Manufacturers - Domestic <b>Status:</b> Inactive Positional Accuracy: Automatically positioned to the address	A13SE (S)	77	8	419169 563192
242	<b>Contemporary Trade Directory Entries</b> Name: N E Reclamation Supplies Location: Unit 9a Chainbridge North, Chainbridge Road, Blaydon-on-Tyne, Tyne And Wear, NE21 5ST Classification: Builders' Merchants <b>Status:</b> Active Positional Accuracy: Manually positioned within the geographical locality	A13NE (NE)	117	8	419282 563473
242	<b>Contemporary Trade Directory Entries</b> Name: Dyer Engineering Location: Unit 3, Blaydon Park, Chainbridge Road, Blaydon-on-Tyne, Tyne and Wear, NE21 5ST Classification: Engineers - General <b>Status:</b> Inactive Positional Accuracy: Automatically positioned to the address	A13NE (NE)	117	8	419282 563473
242	<b>Contemporary Trade Directory Entries</b> Name: Cladfab Ltd Location: Unit 1, Blaydon Park, Chainbridge Road, Blaydon-on-Tyne, Tyne and Wear, NE21 5ST Classification: Cladding Suppliers & Installers <b>Status:</b> Inactive Positional Accuracy: Automatically positioned to the address	A13NE (NE)	117	8	419282 563473

Map ID	Details	Quadrant Reference (Compass Direction)	Estimated Distance From Site	Contact	NGR
243	<b>Contemporary Trade Directory Entries</b> Name: Spraytek Location: Chainbridge Road, Blaydon-on-Tyne, Tyne and Wear, NE21 5ST Classification: Car Body Repairs <b>Status:</b> Inactive Positional Accuracy: Automatically positioned to the address	A13NE (N)	123	8	419177 563485
243	<b>Contemporary Trade Directory Entries</b> Name: Collingwood Cars Location: Chainbridge Rd, Blaydon On Tyne, Tyne & Wear, NE21 5ST Classification: Car Dealers - Used <b>Status:</b> Inactive Positional Accuracy: Manually positioned to the road within the address or location	A13NE (N)	146	8	419171 563508
244	<b>Contemporary Trade Directory Entries</b> Name: Technology Moulding Location: Unit 1 Laden Park, Chainbridge Rd, Blaydon On Tyne, Tyne & Wear, NE21 5ST Classification: Plastics - Injection Moulding <b>Status:</b> Inactive Positional Accuracy: Manually positioned to the road within the address or location	A13NE (NE)	144	8	419234 563506
245	<b>Contemporary Trade Directory Entries</b> Name: Gemini Screen Printers Location: Unit 25, Blaydon Ind Pk, Chainbridge Rd, Blaydon On Tyne, Tyne & Wear, NE21 5AB Classification: Screen Process Printers <b>Status:</b> Inactive Positional Accuracy: Manually positioned within the geographical locality	A13NW (W)	145	8	418928 563326
245	<b>Contemporary Trade Directory Entries</b> Name: J & J Stanley Ltd Location: 1a, Cowen Road, Blaydon-on-tyne, NE21 5TW Classification: Scrap Metal Merchants <b>Status:</b> Inactive Positional Accuracy: Automatically positioned to the address	A13NW (W)	151	8	418921 563351
246	<b>Contemporary Trade Directory Entries</b> Name: S I T A Location: CHAINBRIDGE RD, Blaydon On Tyne, Tyne & Wear, NE21 5TA Classification: Waste Disposal Services <b>Status:</b> Inactive Positional Accuracy: Manually positioned to the road within the address or location	A13NW (NW)	154	8	419084 563512
247	<b>Contemporary Trade Directory Entries</b> Name: M H Metalwork Ltd Location: 2 Shibdon Business Pk, Cowen Rd, Blaydon-on-Tyne, Tyne and Wear, NE21 5TX Classification: Stainless Steel Manufacturers <b>Status:</b> Inactive Positional Accuracy: Manually positioned to the address or location	A13SW (SW)	158	8	419045 563160
248	<b>Contemporary Trade Directory Entries</b> Name: Petersen Stainless Rigging Ltd Location: Cowen Road, Blaydon-on-Tyne, NE21 5TW Classification: Marine Equipment & Supplies <b>Status:</b> Inactive Positional Accuracy: Automatically positioned to the address	A13SW (W)	166	8	418910 563305
248	<b>Contemporary Trade Directory Entries</b> Name: Ifor Williams Ltd Location: 14, Blaydon Industrial Park, Chainbridge Road, Blaydon-on-Tyne, Tyne and Wear, NE21 5AB Classification: Trailers & Towing Equipment <b>Status:</b> Inactive Positional Accuracy: Automatically positioned to the address	A13SW (W)	189	8	418890 563292
248	<b>Contemporary Trade Directory Entries</b> Name: Rosstle Uk Location: Unit 14, Blaydon Industrial Park, Chainbridge Road, Blaydon-on-Tyne, Tyne and Wear, NE21 5AB Classification: Footwear - Manufacturers and Suppliers <b>Status:</b> Inactive Positional Accuracy: Automatically positioned to the address	A13SW (W)	189	8	418890 563292
249	<b>Contemporary Trade Directory Entries</b> Name: £££ Scrap Yards Cars Wanted Blaydon Location: Chainbridge Road, Blaydon-On-Tyne, Tyne And Wear, ne21 5st Classification: Car Breakers & Dismantlers <b>Status:</b> Inactive Positional Accuracy: Manually positioned within the geographical locality	A13NE (NE)	181	8	419397 563455

Map ID	Details	Quadrant Reference (Compass Direction)	Estimated Distance From Site	Contact	NGR
249	<b>Contemporary Trade Directory Entries</b> Name: North East Truck & Van Location: Chainbridge Road, Blaydon-on-Tyne, Tyne and Wear, NE21 5ST Classification: Commercial Vehicle Servicing, Repairs, Parts & Accessories <b>Status:</b> Active Positional Accuracy: Automatically positioned to the address	A13NE (NE)	181	8	419397 563455
249	<b>Contemporary Trade Directory Entries</b> Name: N J Motors Location: Chainbridge Rd, Blaydon On Tyne, Tyne & Wear, NE21 5ST Classification: Garage Services <b>Status:</b> Inactive Positional Accuracy: Manually positioned to the road within the address or location	A13NE (NE)	191	8	419376 563499
250	<b>Contemporary Trade Directory Entries</b> Name: C F Motoring Services Ltd Location: UNIT 13, CHAINBRIDGE ROAD, BLAYDON CENTRAL, BLAYDON, NE21 5SZ Classification: Garage Services <b>Status:</b> Active Positional Accuracy: Automatically positioned to the address	A13NE (NE)	221	8	419306 563574
250	<b>Contemporary Trade Directory Entries</b> Name: C F Motoring Services Ltd Location: UNIT 13, CHAINBRIDGE ROAD, BLAYDON CENTRAL, BLAYDON, NE21 5SZ Classification: Car Body Repairs <b>Status:</b> Active Positional Accuracy: Automatically positioned to the address	A13NE (NE)	221	8	419306 563574
250	<b>Contemporary Trade Directory Entries</b> Name: M T Vehicle Sales Location: Unit 12, Chainbridge Road, Blaydon-on-Tyne, NE21 5ST Classification: Car Dealers <b>Status:</b> Active Positional Accuracy: Automatically positioned to the address	A13NE (NE)	255	8	419314 563607
251	<b>Contemporary Trade Directory Entries</b> Name: Horizon Products Ltd Location: Unit 6, Blaydon Industrial Park, Chainbridge Road, Blaydon-on-Tyne, Tyne and Wear, NE21 5AB Classification: Chemical Manufacturers <b>Status:</b> Inactive Positional Accuracy: Automatically positioned to the address	A13SW (W)	221	8	418884 563227
251	<b>Contemporary Trade Directory Entries</b> Name: C S E A Ltd Location: Blaydon Industrial Park, Chainbridge Road, Blaydon-on-Tyne, Tyne and Wear, NE21 5AB Classification: Electrical Engineers <b>Status:</b> Inactive Positional Accuracy: Automatically positioned to the address	A13SW (W)	221	8	418884 563227
251	<b>Contemporary Trade Directory Entries</b> Name: Golden Offset Ltd Location: Unit 6, Blaydon Industrial Park, Chainbridge Road, Blaydon-on-Tyne, Tyne and Wear, NE21 5AB Classification: Printers <b>Status:</b> Inactive Positional Accuracy: Automatically positioned to the address	A13SW (W)	221	8	418884 563227
251	<b>Contemporary Trade Directory Entries</b> Name: L & D Packaging Ltd Location: Blaydon Ind Pk, Chainbridge Rd, Blaydon-on-Tyne, Tyne and Wear, NE21 5AB Classification: Packaging & Wrapping Equipment & Supplies <b>Status:</b> Inactive Positional Accuracy: Manually positioned within the geographical locality	A13SW (SW)	239	8	418872 563213
252	<b>Contemporary Trade Directory Entries</b> Name: Associated Co-Operative Creameries Location: Blaydon Industrial Park, Chainbridge Road, Blaydon-on-Tyne, Tyne and Wear, NE21 5AB Classification: Dairies <b>Status:</b> Inactive Positional Accuracy: Automatically positioned to the address	A13SW (SW)	225	8	418915 563183
252	<b>Contemporary Trade Directory Entries</b> Name: Dairy Farmers Of Britain Location: Blaydon Industrial Park, Chainbridge Road, Blaydon-on-Tyne, Tyne and Wear, NE21 5AB Classification: Dairies <b>Status:</b> Inactive Positional Accuracy: Automatically positioned to the address	A13SW (SW)	225	8	418915 563183



Map ID	Details	Quadrant Reference (Compass Direction)	Estimated Distance From Site	Contact	NGR
252	<b>Contemporary Trade Directory Entries</b> Name: Mgb Cars & Commercial Location: Blaydon Ind Pk, Chainbridge Rd, Blaydon-on-Tyne, Tyne And Wear, NE21 5AB Classification: Car Dealers - Used <b>Status:</b> Inactive Positional Accuracy: Manually positioned within the geographical locality	A13SW (SW)	225	8	418915 563183
253	<b>Contemporary Trade Directory Entries</b> Name: F C C Environment Location: Whiteley Road, Blaydon-on-Tyne, NE21 5NJ Classification: Medical Waste Disposal <b>Status:</b> Inactive Positional Accuracy: Automatically positioned to the address	A13NW (NW)	248	8	419016 563597
253	<b>Contemporary Trade Directory Entries</b> Name: Waste Recycling Group Location: Whiteley Road, Blaydon-on-Tyne, Tyne and Wear, NE21 5NJ Classification: Medical Waste Disposal <b>Status:</b> Inactive Positional Accuracy: Automatically positioned to the address	A13NW (NW)	257	8	419018 563607
253	<b>Contemporary Trade Directory Entries</b> Name: Alco Waste Management Ltd Location: Whiteley Road, Blaydon-on-Tyne, Tyne and Wear, NE21 5NJ Classification: Waste Disposal Services <b>Status:</b> Inactive Positional Accuracy: Automatically positioned to the address	A13NW (NW)	257	8	419018 563607
254	<b>Contemporary Trade Directory Entries</b> Name: Blaydon Trade Windows & Doors Ltd Location: Chainbridge Road, Blaydon-on-Tyne, Tyne and Wear, NE21 5ST Classification: PVC-U Products - Manufacturers & Suppliers <b>Status:</b> Inactive Positional Accuracy: Automatically positioned to the address	A13NW (W)	250	8	418822 563331
254	<b>Contemporary Trade Directory Entries</b> Name: W M Morrisons Petrol Station Location: Chainbridge Road, Blaydon-on-Tyne, Tyne and Wear, NE21 5ST Classification: Petrol Filling Stations <b>Status:</b> Inactive Positional Accuracy: Automatically positioned to the address	A12SE (W)	275	8	418803 563288
254	<b>Contemporary Trade Directory Entries</b> Name: Morrisons Petrol Station Location: Shildon Road, Blaydon-on-Tyne, Tyne And Wear, NE21 5QE Classification: Petrol Filling Stations <b>Status:</b> Active Positional Accuracy: Manually positioned to the address or location	A12SE (W)	275	8	418802 563289
254	<b>Contemporary Trade Directory Entries</b> Name: Save Service Station Location: Chainbridge Rd, Blaydon On Tyne, Tyne & Wear, NE21 5ST Classification: Petrol Filling Stations <b>Status:</b> Inactive Positional Accuracy: Manually positioned to the road within the address or location	A12NE (W)	300	8	418773 563322
255	<b>Contemporary Trade Directory Entries</b> Name: Air Technique Location: Unit 8, Transbritannia Court, Transbritannia Enterprise Park, Blaydon-on-Tyne, Tyne and Wear, NE21 5NH Classification: Door Manufacturers - Industrial <b>Status:</b> Inactive Positional Accuracy: Automatically positioned to the address	A13NW (N)	250	8	419112 563610
255	<b>Contemporary Trade Directory Entries</b> Name: Ultralube Solutions Location: Unit 7, Transbritannia Court, Transbritannia Enterprise Park, Blaydon-on-Tyne, Tyne and Wear, NE21 5NH Classification: Lubricant Manufacturers & Distributors <b>Status:</b> Inactive Positional Accuracy: Automatically positioned to the address	A13NW (N)	252	8	419126 563613
255	<b>Contemporary Trade Directory Entries</b> Name: A S Tyres Ltd Location: Unit 6, Transbritannia Court, Transbritannia Enterprise Park, Blaydon-on-Tyne, Tyne and Wear, NE21 5NH Classification: Tyre Dealers <b>Status:</b> Inactive Positional Accuracy: Automatically positioned to the address	A13NW (N)	256	8	419139 563617

Map ID	Details	Quadrant Reference (Compass Direction)	Estimated Distance From Site	Contact	NGR
255	<b>Contemporary Trade Directory Entries</b> Name: Fleetserve Location: Unit 5, Transbritannia Court, Transbritannia Enterprise Park, Blaydon-on-Tyne, Tyne and Wear, NE21 5NH Classification: Garage Services <b>Status: Inactive</b> Positional Accuracy: Automatically positioned to the address	A13NW (N)	259	8	419151 563620
255	<b>Contemporary Trade Directory Entries</b> Name: Fastners Direct Ltd Location: Unit 4, Transbritannia Court, Transbritannia Enterprise Park, Blaydon-on-Tyne, Tyne and Wear, NE21 5NH Classification: Nuts, Bolts & Fixings <b>Status: Inactive</b> Positional Accuracy: Automatically positioned to the address	A13NW (N)	263	8	419150 563625
255	<b>Contemporary Trade Directory Entries</b> Name: Chainbridge Industrial Services Ltd Location: Trans-Britannia Ct, Whiteley Rd, Blaydon On Tyne, Tyne & Wear, NE21 5SH Classification: Concrete Contractors <b>Status: Inactive</b> Positional Accuracy: Manually positioned to the address or location	A13NW (N)	263	8	419149 563624
256	<b>Contemporary Trade Directory Entries</b> Name: Blaydon Car Co Location: Chainbridge Road, Blaydon-on-Tyne, Tyne and Wear, NE21 5ST Classification: Car Dealers - Used <b>Status: Inactive</b> Positional Accuracy: Automatically positioned to the address	A13SW (W)	253	8	418831 563267
256	<b>Contemporary Trade Directory Entries</b> Name: Get A Grip Location: Chainbridge Road, Blaydon-on-Tyne, Tyne and Wear, NE21 5ST Classification: Tyre Dealers <b>Status: Inactive</b> Positional Accuracy: Automatically positioned to the address	A13SW (W)	253	8	418831 563266
256	<b>Contemporary Trade Directory Entries</b> Name: Blaydon Exotics Location: Blaydon Industrial Park, Chainbridge Road, Blaydon-on-Tyne, Tyne and Wear, NE21 5AB Classification: Pet Foods & Animal Feeds <b>Status: Inactive</b> Positional Accuracy: Automatically positioned to the address	A13SW (W)	253	8	418831 563266
256	<b>Contemporary Trade Directory Entries</b> Name: Etyres - Walbottle Tyre Services Location: Chainbridge Road, Blaydon-on-tyne, Tyne And Wear, NE21 5AB Classification: Tyre Dealers <b>Status: Active</b> Positional Accuracy: Manually positioned to the address or location	A13SW (W)	256	8	418830 563260
256	<b>Contemporary Trade Directory Entries</b> Name: Grid Resistor Technology Ltd Location: Blaydon Ind Pk, Chainbridge Rd, Blaydon On Tyne, Tyne & Wear, NE21 5AB Classification: Electric Motor Sales & Service <b>Status: Inactive</b> Positional Accuracy: Manually positioned to the road within the address or location	A12SE (W)	300	8	418782 563266
257	<b>Contemporary Trade Directory Entries</b> Name: Hanover Dairies Location: Unit 2, Chainbridge Road, Blaydon-on-Tyne, Tyne and Wear, NE21 5ST Classification: Dairies <b>Status: Active</b> Positional Accuracy: Automatically positioned to the address	A13NE (NE)	253	8	419360 563586
257	<b>Contemporary Trade Directory Entries</b> Name: Oakleystone Northern Ltd Location: Unit 10 Chainbridge, Chainbridge Road, Blaydon-on-Tyne, Tyne And Wear, NE21 5SZ Classification: Garden & Patio Furniture Manufacturers & Distributors <b>Status: Active</b> Positional Accuracy: Manually positioned to the address or location	A13NE (NE)	259	8	419393 563573
258	<b>Contemporary Trade Directory Entries</b> Name: Fireplace Factory Location: Unit 4, Blaydon Trade Park, Toll Bridge Rd, Blaydon-on-Tyne, Tyne and Wear, NE21 5TR Classification: Fireplaces & Mantelpieces <b>Status: Inactive</b> Positional Accuracy: Manually positioned to the address or location	A13NE (E)	258	8	419490 563432

Map ID	Details	Quadrant Reference (Compass Direction)	Estimated Distance From Site	Contact	NGR
258	<b>Contemporary Trade Directory Entries</b> Name: Profix Installations (Ne) Ltd Location: Unit 9, Blaydon Trade Park, Toll Bridge Road, Blaydon-on-Tyne, Tyne and Wear, NE21 5TR Classification: Window Frames - Sales & Service <b>Status:</b> Inactive Positional Accuracy: Automatically positioned to the address	A13NE (E)	258	8	419490 563433
258	<b>Contemporary Trade Directory Entries</b> Name: Buy A Hog Roast Machine Location: Blaydon Trade Park, Toll Bridge Road, Blaydon-on-Tyne, Tyne And Wear, NE21 5TR Classification: Catering Equipment <b>Status:</b> Active Positional Accuracy: Automatically positioned to the address	A13NE (NE)	264	8	419480 563477
259	<b>Contemporary Trade Directory Entries</b> Name: Rom Ltd Location: Unit 10, Blaydon Industrial Park, Chainbridge Road, Blaydon-on-Tyne, Tyne and Wear, NE21 5AB Classification: Steel Manufacturers <b>Status:</b> Inactive Positional Accuracy: Automatically positioned to the address	A13SW (SW)	264	8	418991 563065
260	<b>Contemporary Trade Directory Entries</b> Name: Steer Leathercare Ltd Location: Unit 2, Blaydon Industrial Park, Chainbridge Road, Blaydon-on-Tyne, Tyne and Wear, NE21 5AB Classification: Leather Garments & Products <b>Status:</b> Inactive Positional Accuracy: Automatically positioned to the address	A13SW (SW)	269	8	418906 563133
261	<b>Contemporary Trade Directory Entries</b> Name: Kent Connection Ltd Location: Factory Road, Blaydon-on-Tyne, Tyne and Wear, NE21 5RU Classification: Road Haulage Services <b>Status:</b> Inactive Positional Accuracy: Automatically positioned to the address	A13NW (NW)	287	8	418843 563526
262	<b>Contemporary Trade Directory Entries</b> Name: Jopling & Turnbull Ltd Location: Factory Road, BLAYDON-ON-TYNE, Tyne and Wear, NE21 5RU Classification: Road Haulage Services <b>Status:</b> Active Positional Accuracy: Automatically positioned to the address	A13NW (NW)	290	8	418908 563593
262	<b>Contemporary Trade Directory Entries</b> Name: Elliott Coachworks Location: Red Rose Engineering Yard, Factory Road, Blaydon-on-Tyne, NE21 5RU Classification: Garage Services <b>Status:</b> Inactive Positional Accuracy: Automatically positioned to the address	A13NW (NW)	301	8	418873 563579
263	<b>Contemporary Trade Directory Entries</b> Name: H S L Location: Unit 5, Dutton Court, Chainbridge Road, Blaydon-on-Tyne, NE21 5ST Classification: Seating Manufacturers <b>Status:</b> Inactive Positional Accuracy: Automatically positioned to the address	A13NE (NE)	293	8	419467 563551
263	<b>Contemporary Trade Directory Entries</b> Name: Bolton Gate Co Ltd Location: Unit 6, Dutton Court, Chainbridge Road, Blaydon-on-Tyne, Tyne and Wear, NE21 5ST Classification: Roller Shutter Manufacturers <b>Status:</b> Inactive Positional Accuracy: Automatically positioned to the address	A13NE (NE)	315	8	419479 563571
263	<b>Contemporary Trade Directory Entries</b> Name: C V C Location: Unit 3, Chainbridge Road, BLAYDON-ON-TYNE, Tyne and Wear, NE21 5ST Classification: Commercial Vehicle Bodybuilders & Repairers <b>Status:</b> Active Positional Accuracy: Automatically positioned to the address	A14NW (NE)	333	8	419508 563563
263	<b>Contemporary Trade Directory Entries</b> Name: C V C Location: Unit 3, Chainbridge Road, Blaydon-on-Tyne, Tyne and Wear, NE21 5ST Classification: Garage Services <b>Status:</b> Inactive Positional Accuracy: Automatically positioned to the address	A14NW (NE)	333	8	419508 563563



Map ID	Details	Quadrant Reference (Compass Direction)	Estimated Distance From Site	Contact	NGR
263	<b>Contemporary Trade Directory Entries</b> Name: Stile Joinery Location: Unit 2, Dutton Court, Chainbridge Road, Blaydon-on-Tyne, NE21 5ST Classification: Joinery Manufacturers <b>Status:</b> Inactive Positional Accuracy: Automatically positioned to the address	A14NW (NE)	341	8	419502 563583
263	<b>Contemporary Trade Directory Entries</b> Name: Calibration & Testers Uk Ltd Location: UNIT 1A, DUTTON COURT, CHAINBRIDGE ROAD, BLAYDON CENTRAL, BLAYDON, NE21 5ST Classification: Testing, Inspection & Calibration Equipment Manufacturers <b>Status:</b> Active Positional Accuracy: Automatically positioned to the address	A14NW (NE)	358	8	419506 563604
264	<b>Contemporary Trade Directory Entries</b> Name: R G M Accident Repair Centre Location: Factory Road, Blaydon-on-Tyne, Tyne and Wear, NE21 5RU Classification: Car Body Repairs <b>Status:</b> Active Positional Accuracy: Automatically positioned to the address	A13NW (NW)	298	8	418975 563637
264	<b>Contemporary Trade Directory Entries</b> Name: Universal Glass Fibres Location: Factory Road, Blaydon-on-Tyne, Tyne and Wear, NE21 5RU Classification: Glass Fibre - Moulding <b>Status:</b> Inactive Positional Accuracy: Automatically positioned to the address	A13NW (NW)	298	8	418975 563637
265	<b>Contemporary Trade Directory Entries</b> Name: R P S M O T & Service Centre Location: Factory Road, Blaydon-on-Tyne, Tyne And Wear, NE21 5RU Classification: Garage Services <b>Status:</b> Active Positional Accuracy: Manually positioned within the geographical locality	A13NW (NW)	301	8	418902 563602
265	<b>Contemporary Trade Directory Entries</b> Name: G Force N E Location: Factory Road, Blaydon-on-Tyne, Tyne And Wear, NE21 5RU Classification: Hydraulic Equipment & Accessories - Sales & Service <b>Status:</b> Inactive Positional Accuracy: Manually positioned within the geographical locality	A13NW (NW)	301	8	418902 563602
265	<b>Contemporary Trade Directory Entries</b> Name: Prepour Services Ltd Location: Factory Road, Blaydon-on-Tyne, Tyne and Wear, NE21 5RU Classification: Builders' Merchants <b>Status:</b> Inactive Positional Accuracy: Automatically positioned to the address	A13NW (NW)	303	8	418901 563604
265	<b>Contemporary Trade Directory Entries</b> Name: Jade Care Location: Factory Road, Blaydon-on-Tyne, Tyne and Wear, NE21 5RU Classification: Waste Disposal Services <b>Status:</b> Inactive Positional Accuracy: Manually positioned to the road within the address or location	A13NW (NW)	312	8	418890 563608
265	<b>Contemporary Trade Directory Entries</b> Name: M & M Car Repairs Location: Factory Rd, Blaydon-on-Tyne, Tyne and Wear, NE21 5RU Classification: Mot Testing Centres <b>Status:</b> Inactive Positional Accuracy: Manually positioned to the road within the address or location	A13NW (NW)	318	8	418914 563630
265	<b>Contemporary Trade Directory Entries</b> Name: Red Rose Engineering Location: 1-2, Factory Road, Blaydon-on-Tyne, Tyne and Wear, NE21 5RU Classification: Spring Manufacturers & Distributors <b>Status:</b> Active Positional Accuracy: Automatically positioned to the address	A13NW (NW)	325	8	418881 563616
265	<b>Contemporary Trade Directory Entries</b> Name: Burdens Location: Factory Road, Blaydon-on-Tyne, Tyne and Wear, NE21 5RU Classification: Builders' Merchants <b>Status:</b> Inactive Positional Accuracy: Automatically positioned to the address	A13NW (NW)	329	8	418919 563646

Map ID	Details	Quadrant Reference (Compass Direction)	Estimated Distance From Site	Contact	NGR
265	<b>Contemporary Trade Directory Entries</b> Name: J M D Engineering Location: Factory Rd, Blaydon On Tyne, Tyne & Wear, NE21 5SA Classification: Engineers - General <b>Status: Inactive</b> Positional Accuracy: Manually positioned to the road within the address or location	A18SW (NW)	340	8	418943 563670
265	<b>Contemporary Trade Directory Entries</b> Name: Blaydon Communications Ltd Location: Factory Road, Blaydon-on-Tyne, Tyne and Wear, NE21 5RY Classification: Telecommunications Equipment & Systems <b>Status: Inactive</b> Positional Accuracy: Automatically positioned to the address	A18SW (NW)	341	8	418958 563676
266	<b>Contemporary Trade Directory Entries</b> Name: Timbercraft Joinery Location: Factory Road, Blaydon-on-Tyne, Tyne and Wear, NE21 5RU Classification: Staircase, Balustrade & Handrail Manufacturers <b>Status: Inactive</b> Positional Accuracy: Automatically positioned to the address	A13NW (NW)	310	8	418856 563575
266	<b>Contemporary Trade Directory Entries</b> Name: Timbercraft Joinery Location: Factory Road, Blaydon-on-Tyne, Tyne and Wear, NE21 5RU Classification: Joinery Manufacturers <b>Status: Inactive</b> Positional Accuracy: Automatically positioned to the address	A13NW (NW)	310	8	418856 563575
266	<b>Contemporary Trade Directory Entries</b> Name: B & W Architectural Metalwork Location: Factory Rd, Blaydon On Tyne, Tyne & Wear, NE21 5RU Classification: Metal Workers <b>Status: Inactive</b> Positional Accuracy: Manually positioned to the road within the address or location	A13NW (NW)	318	8	418855 563586
266	<b>Contemporary Trade Directory Entries</b> Name: J S B Metals Ltd Location: J S B (Metals) Ltd, Factory Road, Blaydon, NE21 5RU Classification: Scrap Metal Merchants <b>Status: Active</b> Positional Accuracy: Automatically positioned to the address	A13NW (NW)	353	8	418820 563600
267	<b>Contemporary Trade Directory Entries</b> Name: Boyd Ductwork Ltd Location: PATTERSON STREET, BLAYDON CENTRAL, BLAYDON, NE21 5SD Classification: Sheet Metal Work <b>Status: Active</b> Positional Accuracy: Automatically positioned to the address	A18SW (N)	321	8	419035 563675
267	<b>Contemporary Trade Directory Entries</b> Name: Tyneside Food Service Location: Patterson Street, Blaydon-on-Tyne, Tyne and Wear, NE21 5SD Classification: Distribution Services <b>Status: Active</b> Positional Accuracy: Automatically positioned to the address	A18SW (N)	326	8	419045 563682
267	<b>Contemporary Trade Directory Entries</b> Name: Infrasaft Location: Rallsafe House, Whiteley Road, Blaydon-on-tyne, Tyne and Wear, NE21 5NJ Classification: Railways <b>Status: Inactive</b> Positional Accuracy: Automatically positioned to the address	A18SW (N)	334	8	419073 563692
268	<b>Contemporary Trade Directory Entries</b> Name: Compressed Air Maintenance Ltd Location: Unit 9, Vance Court, Transbritannia Enterprise Park, Blaydon-on-Tyne, Tyne and Wear, NE21 5NH Classification: Air Compressors <b>Status: Inactive</b> Positional Accuracy: Automatically positioned to the address	A18SE (N)	332	8	419265 563694
268	<b>Contemporary Trade Directory Entries</b> Name: Tulip'S Mot Centre Location: UNIT 10, VANCE COURT, DUNNE ROAD, BLAYDON CENTRAL, BLAYDON, NE21 5NH Classification: Mot Testing Centres <b>Status: Active</b> Positional Accuracy: Automatically positioned to the address	A18SE (N)	337	8	419277 563698

Map ID	Details	Quadrant Reference (Compass Direction)	Estimated Distance From Site	Contact	NGR
268	<b>Contemporary Trade Directory Entries</b> Name: Tulip'S M O T Centre Location: Unit 10 Vance Court, Transbritannia Enterprise Park, Blaydon-on-Tyne, Tyne and Wear, NE21 5NH Classification: Mot Testing Centres <b>Status: Inactive</b> Positional Accuracy: Automatically positioned to the address	A18SE (N)	337	8	419277 563698
268	<b>Contemporary Trade Directory Entries</b> Name: Whiley & Charlton Location: Unit 10, Vance Court, Transbritannia Enterprise Park, Blaydon-on-Tyne, Tyne and Wear, NE21 5NH Classification: Garage Services <b>Status: Inactive</b> Positional Accuracy: Automatically positioned to the address	A18SE (N)	338	8	419281 563698
268	<b>Contemporary Trade Directory Entries</b> Name: Wylie & Charlton Location: Unit 10, Vance Court, Transbritannia Enterprise Park, Blaydon-on-Tyne, Tyne and Wear, NE21 5NH Classification: Mot Testing Centres <b>Status: Inactive</b> Positional Accuracy: Automatically positioned to the address	A18SE (N)	338	8	419281 563698
268	<b>Contemporary Trade Directory Entries</b> Name: Cellpower Location: Unit 3, Hills Court, Transbritannia Enterprise Park, Blaydon-on-Tyne, Tyne and Wear, NE21 5NH Classification: Materials Handling Equipment <b>Status: Inactive</b> Positional Accuracy: Automatically positioned in the proximity of the address	A18SE (N)	341	8	419300 563698
268	<b>Contemporary Trade Directory Entries</b> Name: Acorn Shutters Location: Unit 3, Storey Court, Transbritannia Enterprise Park, Blaydon-on-Tyne, Tyne and Wear, NE21 5NH Classification: Roller Shutter Manufacturers <b>Status: Inactive</b> Positional Accuracy: Automatically positioned in the proximity of the address	A18SE (N)	341	8	419300 563698
268	<b>Contemporary Trade Directory Entries</b> Name: Alpine Automotive Ltd Location: Unit 7, Vance Court, Transbritannia Enterprise Park, Blaydon-on-Tyne, NE21 5NH Classification: Garage Services <b>Status: Active</b> Positional Accuracy: Automatically positioned to the address	A18SE (N)	343	8	419260 563705
268	<b>Contemporary Trade Directory Entries</b> Name: Arctic Systems Location: Unit 8 Vance Court, Transbritannia Enterprise Park, Blaydon-on-Tyne, Tyne and Wear, NE21 5NH Classification: Machine Shops <b>Status: Active</b> Positional Accuracy: Manually positioned to the address or location	A18SE (N)	347	8	419271 563708
268	<b>Contemporary Trade Directory Entries</b> Name: Glass & Sign Location: Unit 6, Vance Court, Transbritannia Enterprise Pk, Blaydon-on-Tyne, Tyne and Wear, NE21 5NH Classification: Stained Glass Designers & Producers <b>Status: Inactive</b> Positional Accuracy: Manually positioned to the address or location	A18SE (N)	358	8	419272 563719
268	<b>Contemporary Trade Directory Entries</b> Name: T & S Coachworks Location: 2, Blezard Court, Transbritannia Enterprise Park, Blaydon-on-Tyne, Tyne and Wear, NE21 5NH Classification: Commercial Vehicle Bodybuilders & Repairers <b>Status: Inactive</b> Positional Accuracy: Automatically positioned to the address	A18SE (N)	371	8	419317 563726
268	<b>Contemporary Trade Directory Entries</b> Name: Bus & Truck Parts Ltd Location: Unit 2, Blezzard Court, Transbritannia Enterprise Park, Blaydon-on-Tyne, NE21 5NH Classification: Commercial Vehicle Servicing, Repairs, Parts & Accessories <b>Status: Inactive</b> Positional Accuracy: Automatically positioned to the address	A18SE (N)	371	8	419315 563726



Map ID	Details	Quadrant Reference (Compass Direction)	Estimated Distance From Site	Contact	NGR
269	<b>Contemporary Trade Directory Entries</b> Name: Mal Pen Engineering Location: Unit 18, Blaydon Trade Park, Toll Bridge Road, Blaydon-on-Tyne, NE21 5TR Classification: Precision Engineers <b>Status: Active</b> Positional Accuracy: Automatically positioned to the address	A14NW (E)	347	8	419574 563462
269	<b>Contemporary Trade Directory Entries</b> Name: Nissan 4x4 Centre Location: Unit 18, Blaydon Trade Park, Toll Bridge Road, Blaydon-on-Tyne, NE21 5TR Classification: Car Body Repairs <b>Status: Inactive</b> Positional Accuracy: Automatically positioned to the address	A14NW (E)	347	8	419574 563462
270	<b>Contemporary Trade Directory Entries</b> Name: Zytronic Location: Whiteley Road, Blaydon-on-Tyne, Tyne and Wear, NE21 5NJ Classification: Optical Goods - Manufacturers <b>Status: Inactive</b> Positional Accuracy: Automatically positioned to the address	A18SE (N)	360	8	419170 563722
270	<b>Contemporary Trade Directory Entries</b> Name: Zytronic Displays Location: Whiteley Road, BLAYDON-ON-TYNE, Tyne and Wear, NE21 5NJ Classification: Computer Manufacturers <b>Status: Active</b> Positional Accuracy: Automatically positioned to the address	A18SE (N)	360	8	419170 563722
271	<b>Contemporary Trade Directory Entries</b> Name: Hi-Tec Machine Services Ltd Location: Unit 3, Vance Court, Transbritannia Enterprise Park, Blaydon-on-Tyne, NE21 5NH Classification: Machine Tool Accessories & Services <b>Status: Inactive</b> Positional Accuracy: Automatically positioned to the address	A18SE (N)	366	8	419252 563728
271	<b>Contemporary Trade Directory Entries</b> Name: Precision Saw & Tool Ltd Location: UNIT 3, VANCE COURT, DUNNE ROAD, BLAYDON CENTRAL, BLAYDON, NE21 5NH Classification: Saw Manufacturers <b>Status: Active</b> Positional Accuracy: Automatically positioned to the address	A18SE (N)	366	8	419252 563728
272	<b>Contemporary Trade Directory Entries</b> Name: Travis Perkins Location: Factory Road, Blaydon-on-Tyne, Tyne and Wear, NE21 5SA Classification: Builders' Merchants <b>Status: Active</b> Positional Accuracy: Automatically positioned to the address	A12NE (NW)	382	8	418745 563549
273	<b>Contemporary Trade Directory Entries</b> Name: Hawdon Work Surfaces Location: UNIT 13, BLAYDON TRADE PARK, TOLL BRIDGE ROAD, BLAYDON-ON-TYNE, NE21 5TR Classification: Kitchen Furniture Manufacturers <b>Status: Active</b> Positional Accuracy: Automatically positioned to the address	A14NW (E)	384	8	419619 563435
273	<b>Contemporary Trade Directory Entries</b> Name: Upnorth Catering And Leisure Location: Unit 13, Blaydon Trade Park, Toll Bridge Road, Blaydon-on-Tyne, Tyne and Wear, NE21 5TR Classification: Catering Equipment <b>Status: Inactive</b> Positional Accuracy: Automatically positioned to the address	A14NW (E)	396	8	419625 563462
274	<b>Contemporary Trade Directory Entries</b> Name: L G V Services Location: Unit 2, Storey Court, Transbritannia Enterprise Park, Blaydon-on-Tyne, Tyne and Wear, NE21 5NH Classification: Commercial Vehicle Servicing, Repairs, Parts & Accessories <b>Status: Inactive</b> Positional Accuracy: Automatically positioned to the address	A18SE (NE)	386	8	419379 563723
274	<b>Contemporary Trade Directory Entries</b> Name: Infrastrate Ltd Location: Unit 1, Storey Court, Transbritannia Enterprise Park, Blaydon-on-Tyne, Tyne and Wear, NE21 5NH Classification: Cash Registers & Check-Out Equipment <b>Status: Inactive</b> Positional Accuracy: Automatically positioned to the address	A18SE (NE)	386	8	419379 563723

Map ID	Details	Quadrant Reference (Compass Direction)	Estimated Distance From Site	Contact	NGR
274	<b>Contemporary Trade Directory Entries</b> Name: Acorn Fabrications Location: UNIT 3, STOREY COURT, TRANSBRITANNIA ENTERPRISE PARK, BLAYDON-ON-TYNE, NE21 5NH Classification: Sheet Metal Work <b>Status:</b> Inactive Positional Accuracy: Automatically positioned to the address	A18SE (NE)	410	8	419375 563750
275	<b>Contemporary Trade Directory Entries</b> Name: Short Eric Haulage Location: Factory Rd, Blaydon Haugh Indust Est, Blaydon On Tyne, Tyne & Wear, NE21 5SA Classification: Road Haulage Services <b>Status:</b> Inactive Positional Accuracy: Manually positioned to the road within the address or location	A18SW (NW)	387	8	418947 563721
276	<b>Contemporary Trade Directory Entries</b> Name: Blaydon Cemetery Location: Cemetery Lodge, Shibdon Road, Blaydon-on-Tyne, Tyne and Wear, NE21 5AS Classification: Cemeteries & Crematoria <b>Status:</b> Inactive Positional Accuracy: Automatically positioned to the address	A12SE (SW)	391	8	418798 563065
277	<b>Contemporary Trade Directory Entries</b> Name: Nestle Water Coolers Location: Unit 1/2, Chainbridge Industrial Estate, Tundry Way, Blaydon-on-Tyne, Tyne and Wear, NE21 5SJ Classification: Water Coolers <b>Status:</b> Inactive Positional Accuracy: Manually positioned to the address or location	A19SW (NE)	397	8	419497 563667
277	<b>Contemporary Trade Directory Entries</b> Name: A 1 Blinds Ltd Location: Unit 4-5, Chainbridge Industrial Estate, Tundry Way, Blaydon-on-tyne, NE21 5SJ Classification: Blinds, Awnings & Canopies <b>Status:</b> Active Positional Accuracy: Automatically positioned to the address	A19SW (NE)	401	8	419517 563655
277	<b>Contemporary Trade Directory Entries</b> Name: Caterpak Location: Unit 6, Chainbridge Industrial Estate, Tundry Way, Blaydon-on-Tyne, Tyne and Wear, NE21 5SJ Classification: Frozen Food Processors & Distributors <b>Status:</b> Inactive Positional Accuracy: Automatically positioned to the address	A19SW (NE)	426	8	419522 563684
278	<b>Contemporary Trade Directory Entries</b> Name: Denton M O T & Service Centre Ltd Location: UNIT 3, CARLINGTON COURT, FACTORY ROAD, BLAYDON-ON-TYNE, NE21 5SE Classification: Garage Services <b>Status:</b> Active Positional Accuracy: Automatically positioned to the address	A18SW (N)	402	8	419109 563762
279	<b>Contemporary Trade Directory Entries</b> Name: Washington Display Ltd Location: Patterson Street, Blaydon-on-Tyne, Tyne and Wear, NE21 5SD Classification: Shop Fittings Manufacturers <b>Status:</b> Inactive Positional Accuracy: Automatically positioned to the address	A18SW (N)	415	8	419049 563772
280	<b>Contemporary Trade Directory Entries</b> Name: Mo Car Sales Location: Unit 1-2 Tundry Way, Blaydon-on-Tyne, Tyne And Wear, NE21 5SJ Classification: Car Dealers - Used <b>Status:</b> Inactive Positional Accuracy: Manually positioned to the address or location	A14NW (NE)	418	8	419605 563570
280	<b>Contemporary Trade Directory Entries</b> Name: Ambassador Packaging Ltd Location: Chainbridge Road, Blaydon-on-Tyne, Tyne and Wear, NE21 5ST Classification: Packaging Materials Manufacturers & Suppliers <b>Status:</b> Inactive Positional Accuracy: Automatically positioned to the address	A14NW (NE)	452	8	419647 563562
281	<b>Contemporary Trade Directory Entries</b> Name: Blaydon Metal Co Ltd Location: 1, Factory Road, Blaydon-on-Tyne, Tyne and Wear, NE21 5RU Classification: Scrap Metal Merchants <b>Status:</b> Inactive Positional Accuracy: Automatically positioned to the address	A12NE (W)	429	8	418675 563512

Map ID	Details	Quadrant Reference (Compass Direction)	Estimated Distance From Site	Contact	NGR
281	<b>Contemporary Trade Directory Entries</b> Name: Contract & Site Services Ltd Location: 1, Factory Road, Blaydon-on-Tyne, Tyne and Wear, NE21 5RU Classification: Engineers - General <b>Status:</b> Inactive Positional Accuracy: Automatically positioned to the address	A12NE (W)	429	8	418675 563512
282	<b>Contemporary Trade Directory Entries</b> Name: Hepworth Building Products Ltd Location: Factory Rd, Blaydon On Tyne, Tyne & Wear, NE21 5RU Classification: Clay & Clay Products <b>Status:</b> Inactive Positional Accuracy: Manually positioned to the road within the address or location	A18SW (NW)	433	8	418974 563777
283	<b>Contemporary Trade Directory Entries</b> Name: Keb Fabrications Location: Unit 7,9,Hills Court,Transbritannia Enterprise Pk, Blaydon-on-Tyne, Tyne and Wear, NE21 5NH Classification: Window Frame Manufacturers <b>Status:</b> Inactive Positional Accuracy: Manually positioned to the address or location	A18SE (NE)	449	8	419470 563750
283	<b>Contemporary Trade Directory Entries</b> Name: Ultraflo Location: Unit 7/9, Hills Court, Transbritannia Enterprise Park, Blaydon-on-Tyne, Tyne and Wear, NE21 5NH Classification: Lubricant Manufacturers & Distributors <b>Status:</b> Inactive Positional Accuracy: Automatically positioned to the address	A18SE (NE)	450	8	419471 563750
283	<b>Contemporary Trade Directory Entries</b> Name: Pheonix Print Location: Unit 5 Transbritannia Enterprise Park, Blaydon On Tyne, Tyne & Wear, NE21 5NH Classification: Printers <b>Status:</b> Inactive Positional Accuracy: Manually positioned to the address or location	A18SE (NE)	456	8	419466 563760
283	<b>Contemporary Trade Directory Entries</b> Name: First Call Recovery (Ne) Ltd Location: Unit 5, Hills Court, Transbritannia Enterprise Park, Blaydon-on-Tyne, Tyne and Wear, NE21 5NH Classification: Caravans - Servicing & Repairs <b>Status:</b> Inactive Positional Accuracy: Automatically positioned to the address	A18SE (NE)	457	8	419467 563760
283	<b>Contemporary Trade Directory Entries</b> Name: Penny Print Location: Unit 5, Hills Court, Transbritannia Enterprise Park, Blaydon-on-Tyne, Tyne and Wear, NE21 5NH Classification: Printers <b>Status:</b> Inactive Positional Accuracy: Automatically positioned to the address	A18SE (NE)	457	8	419467 563760
284	<b>Contemporary Trade Directory Entries</b> Name: Pr Laybourne Location: 16, Shibdon Park View, Blaydon-on-Tyne, Tyne and Wear, NE21 5HA Classification: Vacuum Cleaners - Sales & Service <b>Status:</b> Inactive Positional Accuracy: Automatically positioned to the address	A8NW (SW)	462	8	418899 562888
284	<b>Contemporary Trade Directory Entries</b> Name: P R Laybourne & Son Location: 16, Shibdon Park View, Blaydon-on-Tyne, Tyne and Wear, NE21 5HA Classification: Domestic Appliances - Servicing, Repairs & Parts <b>Status:</b> Inactive Positional Accuracy: Automatically positioned to the address	A8NW (SW)	462	8	418899 562888
285	<b>Contemporary Trade Directory Entries</b> Name: D M G Electrical Services Ltd Location: Unit 6 Tundry Way, Blaydon-on-Tyne, Tyne And Wear, NE21 5SJ Classification: Domestic Appliances - Servicing, Repairs & Parts <b>Status:</b> Active Positional Accuracy: Automatically positioned to the address	A14NW (NE)	469	8	419620 563640
285	<b>Contemporary Trade Directory Entries</b> Name: Bassaire Location: Tundry Way, Blaydon-on-Tyne, Tyne and Wear, NE21 5SJ Classification: Air Conditioning Equipment & Systems <b>Status:</b> Inactive Positional Accuracy: Manually positioned to the road within the address or location	A14NW (NE)	471	8	419638 563618



Map ID	Details	Quadrant Reference (Compass Direction)	Estimated Distance From Site	Contact	NGR
285	<b>Contemporary Trade Directory Entries</b> Name: Pride Motors Location: Unit 25, Chainbridge Industrial Estate, Tundry Way, Blaydon-on-Tyne, Tyne and Wear, NE21 5SJ Classification: Car Dealers - Used <b>Status: Inactive</b> Positional Accuracy: Manually positioned to the road within the address or location	A14NW (NE)	475	8	419643 563618
285	<b>Contemporary Trade Directory Entries</b> Name: Roy Cave French Polishing Location: 20 Tundry Way, Blaydon-on-Tyne, Tyne And Wear, NE21 5SZ Classification: French Polishing <b>Status: Active</b> Positional Accuracy: Manually positioned to the road within the address or location	A14NW (NE)	496	8	419667 563618
285	<b>Contemporary Trade Directory Entries</b> Name: Bob Robson Location: Unit 3, Chainbridge Industrial Estate, Tundry Way, Blaydon-on-Tyne, Tyne and Wear, NE21 5SJ Classification: Car Dealers - Used <b>Status: Inactive</b> Positional Accuracy: Automatically positioned to the address	A14NW (NE)	503	8	419665 563635
285	<b>Contemporary Trade Directory Entries</b> Name: I Love Wallpaper Location: Tundry Way, Blaydon-on-Tyne, Tyne And Wear, NE21 5SJ Classification: Wallpapers & Wall Coverings <b>Status: Inactive</b> Positional Accuracy: Manually positioned within the geographical locality	A19SW (NE)	514	8	419651 563674
285	<b>Contemporary Trade Directory Entries</b> Name: Diamond Chain Company Location: Tundry Way, Blaydon-on-Tyne, Tyne And Wear, NE21 5SJ Classification: Power Transmission Equipment <b>Status: Inactive</b> Positional Accuracy: Manually positioned within the geographical locality	A19SW (NE)	516	8	419650 563678
285	<b>Contemporary Trade Directory Entries</b> Name: Wallpaper Warehouse Location: Unit 5, Factory Shop Centre, Tundry Way, Blaydon-on-Tyne, Tyne and Wear, NE21 5SJ Classification: Wallpapers & Wall Coverings <b>Status: Inactive</b> Positional Accuracy: Automatically positioned to the address	A19SW (NE)	517	8	419666 563659
285	<b>Contemporary Trade Directory Entries</b> Name: Michaels Service & Repair Centre Location: Unit 17, Blaydon Business Park, Tundry Way, Blaydon-on-Tyne, Tyne and Wear, NE21 5SJ Classification: Garage Services <b>Status: Inactive</b> Positional Accuracy: Automatically positioned to the address	A19SW (NE)	518	8	419651 563681
285	<b>Contemporary Trade Directory Entries</b> Name: A & K Motors Location: Unit 12 Blaydon Business Park, Blaydon, Blaydon On Tyne, Tyne & Wear, NE21 5SJ Classification: Mot Testing Centres <b>Status: Inactive</b> Positional Accuracy: Manually positioned to the address or location	A19SW (NE)	522	8	419656 563680
285	<b>Contemporary Trade Directory Entries</b> Name: Chainbridge Service & M O T Centre Location: Unit 12, Blaydon Business Park, Tundry Way, BLAYDON-ON-TYNE, Tyne and Wear, NE21 5SJ Classification: Mot Testing Centres <b>Status: Inactive</b> Positional Accuracy: Automatically positioned to the address	A19SW (NE)	523	8	419657 563681
285	<b>Contemporary Trade Directory Entries</b> Name: Silhouette Location: Unit 15/16, Blaydon Business Park, Tundry Way, Blaydon-on-Tyne, Tyne and Wear, NE21 5SJ Classification: Stained Glass Designers & Producers <b>Status: Inactive</b> Positional Accuracy: Manually positioned to the address or location	A19SW (NE)	525	8	419666 563673

Map ID	Details	Quadrant Reference (Compass Direction)	Estimated Distance From Site	Contact	NGR
285	<b>Contemporary Trade Directory Entries</b> Name: Designs In Steel Location: Unit 10, Blaydon Business Park, Tundry Way, Blaydon-on-Tyne, Tyne and Wear, NE21 5SJ Classification: Gate Manufacturers <b>Status:</b> Inactive Positional Accuracy: Automatically positioned to the address	A19SW (NE)	535	8	419666 563688
285	<b>Contemporary Trade Directory Entries</b> Name: Cms (Uk) Ltd Location: Unit 21, Tundry Way, Blaydon-on-Tyne, Tyne and Wear, NE21 5SJ Classification: Cleaning Services - Commercial <b>Status:</b> Inactive Positional Accuracy: Automatically positioned to the address	A19SW (NE)	552	8	419693 563681
285	<b>Contemporary Trade Directory Entries</b> Name: Newgate Industrial & Commercial Services Location: Unit 23, Blaydon Business Park, Tundry Way, Blaydon-on-Tyne, Tyne and Wear, NE21 5SJ Classification: Commercial Cleaning Services <b>Status:</b> Inactive Positional Accuracy: Automatically positioned to the address	A19SW (NE)	559	8	419693 563693
286	<b>Contemporary Trade Directory Entries</b> Name: Stuart Owen Norton Glass & Sign Ltd Location: Unit 6, Hills Court, Transbritannia Enterprise Park, Blaydon-on-Tyne, Tyne and Wear, NE21 5NH Classification: Stained Glass Designers & Producers <b>Status:</b> Inactive Positional Accuracy: Automatically positioned to the address	A18SE (NE)	469	8	419483 563765
286	<b>Contemporary Trade Directory Entries</b> Name: Star Fibres Ltd Location: Unit 6/8, Banks Court, Transbritannia Enterprise Park, Blaydon-on-Tyne, Tyne and Wear, NE21 5NH Classification: Ropes & Hawsers <b>Status:</b> Inactive Positional Accuracy: Automatically positioned to the address	A19SW (NE)	500	8	419519 563780
286	<b>Contemporary Trade Directory Entries</b> Name: 521 Automation Engineering Services Ltd Location: Unit 3, Banks Court, Transbritannia Enterprise Park, Blaydon-on-Tyne, NE21 5NH Classification: Machine Tool Accessories & Services <b>Status:</b> Inactive Positional Accuracy: Automatically positioned to the address	A19SW (NE)	503	8	419521 563781
286	<b>Contemporary Trade Directory Entries</b> Name: F W Packaging Location: Unit 2, Banks Ct, Transbritannia Enterprise Pk, Blaydon On Tyne, Tyne & Wear, NE21 5NH Classification: Packaging & Wrapping Equipment & Supplies <b>Status:</b> Inactive Positional Accuracy: Manually positioned to the address or location	A19SW (NE)	508	8	419514 563792
286	<b>Contemporary Trade Directory Entries</b> Name: Winlaton Hygiene Supplies Location: Unit 2, Banks Court, Transbritannia Enterprise Park, BLAYDON-ON-TYNE, Tyne and Wear, NE21 5NH Classification: Laundry & Dry Cleaning Supplies <b>Status:</b> Inactive Positional Accuracy: Automatically positioned to the address	A19SW (NE)	509	8	419515 563792
286	<b>Contemporary Trade Directory Entries</b> Name: Uk Ventilation Ltd Location: UNIT 2, BANKS COURT, DUNNE ROAD, BLAYDON CENTRAL, BLAYDON, NE21 5NH Classification: Sheet Metal Work <b>Status:</b> Active Positional Accuracy: Automatically positioned to the address	A19SW (NE)	510	8	419516 563793
286	<b>Contemporary Trade Directory Entries</b> Name: Robinson Location: Unit 1, Banks Court, Transbritannia Enterprise Park, Blaydon-on-Tyne, Tyne and Wear, NE21 5NH Classification: Commercial Vehicle Bodybuilders & Repairers <b>Status:</b> Inactive Positional Accuracy: Automatically positioned to the address	A19SW (NE)	516	8	419511 563803

Map ID	Details	Quadrant Reference (Compass Direction)	Estimated Distance From Site	Contact	NGR
286	<b>Contemporary Trade Directory Entries</b> Name: J & M Oils Location: Dunne Road Banks Court, Transbritannia Enterprise Park, Blaydon-on-Tyne, Tyne And Wear, NE21 5NH Classification: Oil Recycling & Disposal Services <b>Status:</b> Inactive Positional Accuracy: Automatically positioned to the address	A19SW (NE)	521	8	419540 563790
286	<b>Contemporary Trade Directory Entries</b> Name: Supreme Scaffolding Services Ltd Location: Unit 8, Banks Court, Transbritannia Enterprise Pk, Blaydon-on-Tyne, Tyne And Wear, NE21 5NH Classification: Scaffolding & Work Platforms <b>Status:</b> Inactive Positional Accuracy: Manually positioned to the address or location	A19SW (NE)	529	8	419546 563796
287	<b>Contemporary Trade Directory Entries</b> Name: Andrews Sykes Pumps Location: Unit 3 Carlington Ct, Blaydon On Tyne, Tyne & Wear, NE21 5NH Classification: Pumps - Sales, Servicing & Repairs <b>Status:</b> Inactive Positional Accuracy: Manually positioned to the address or location	A18SW (N)	480	8	419117 563840
287	<b>Contemporary Trade Directory Entries</b> Name: Blaydon Mot & Service Ltd Location: Unit 2, Carlington Court, Factory Road, Blaydon-on-Tyne, Tyne and Wear, NE21 5SE Classification: Garage Services <b>Status:</b> Inactive Positional Accuracy: Automatically positioned to the address	A18SW (N)	480	8	419118 563840
288	<b>Contemporary Trade Directory Entries</b> Name: Pet Warehouse Location: Unit 12/A, Chainbridge Industrial Estate, Tundry Way, Blaydon-on-Tyne, Tyne and Wear, NE21 5SJ Classification: Pet Foods & Animal Feeds <b>Status:</b> Inactive Positional Accuracy: Automatically positioned to the address	A19SW (NE)	482	8	419573 563714
289	<b>Contemporary Trade Directory Entries</b> Name: Pressmatic Ltd Location: Unit D, Franklin Park, Patterson Street, Blaydon-on-Tyne, NE21 5TL Classification: Engineers - General <b>Status:</b> Active Positional Accuracy: Automatically positioned to the address	A18SE (N)	487	8	419240 563850
289	<b>Contemporary Trade Directory Entries</b> Name: Euro Truck Parts Ltd Location: Unit 1, Naylor Court, Patterson Street, Blaydon-on-Tyne, Tyne and Wear, NE21 5SD Classification: Commercial Vehicle Servicing, Repairs, Parts & Accessories <b>Status:</b> Inactive Positional Accuracy: Automatically positioned to the address	A18SE (N)	509	8	419210 563871
289	<b>Contemporary Trade Directory Entries</b> Name: Jude Performance Services Location: Unit 1, Naylor Court, Patterson Street, Blaydon-on-Tyne, Tyne and Wear, NE21 5SD Classification: Garage Services <b>Status:</b> Inactive Positional Accuracy: Automatically positioned to the address	A18SE (N)	509	8	419210 563871
289	<b>Contemporary Trade Directory Entries</b> Name: C Thompson Machines Ltd Location: Patterson Street, Blaydon-on-Tyne, Tyne and Wear, NE21 5SD Classification: Sewing Machines - Industrial <b>Status:</b> Inactive Positional Accuracy: Automatically positioned to the address	A18SE (N)	535	8	419251 563897
290	<b>Contemporary Trade Directory Entries</b> Name: Emr Blaydon Location: EMR BLAYDON, TYNEDALE WORKS, FACTORY ROAD, BLAYDON CENTRAL, BLAYDON, NE21 5RZ Classification: Recycling Services <b>Status:</b> Active Positional Accuracy: Automatically positioned to the address	A18SW (N)	487	8	419024 563841
290	<b>Contemporary Trade Directory Entries</b> Name: J & J Haulage Location: Unit 1, Carlington Court, Factory Road, Blaydon-on-Tyne, NE21 5SE Classification: Road Haulage Services <b>Status:</b> Inactive Positional Accuracy: Automatically positioned to the address	A18SW (N)	487	8	419103 563846



Map ID	Details	Quadrant Reference (Compass Direction)	Estimated Distance From Site	Contact	NGR
290	<b>Contemporary Trade Directory Entries</b> Name: Do Well Recycling Location: 1,Forster Court,Factory Rd, Blaydon-on-Tyne, Tyne And Wear, NE21 5SA Classification: Recycling Services <b>Status:</b> Inactive Positional Accuracy: Manually positioned within the geographical locality	A18SW (N)	514	8	419063 563872
290	<b>Contemporary Trade Directory Entries</b> Name: Transit Bits Location: Unit 7 8 Factory rd, Blaydon-on-Tyne, Tyne and Wear, NE21 5SA Classification: Car Breakers & Dismantlers <b>Status:</b> Inactive Positional Accuracy: Manually positioned within the geographical locality	A18SW (N)	514	8	419063 563872
290	<b>Contemporary Trade Directory Entries</b> Name: Forsters Shotblasters Location: Unit 4 Riverside Factory, Factory Road, Blaydon-on-Tyne, Tyne And Wear, NE21 5SA Classification: Blast Cleaning <b>Status:</b> Inactive Positional Accuracy: Manually positioned within the geographical locality	A18SW (N)	514	8	419063 563872
290	<b>Contemporary Trade Directory Entries</b> Name: North East Recycling Ltd Location: Unit 1, Factory Road, Blaydon-on-Tyne, Tyne and Wear, NE21 5SA Classification: Recycling Centres <b>Status:</b> Inactive Positional Accuracy: Automatically positioned to the address	A18SW (N)	515	8	419063 563872
290	<b>Contemporary Trade Directory Entries</b> Name: Old Haulage Location: UNIT 8, FACTORY ROAD, BLAYDON-ON-TYNE, NE21 5SA Classification: Road Haulage Services <b>Status:</b> Active Positional Accuracy: Automatically positioned to the address	A18SW (N)	536	8	419101 563895
290	<b>Contemporary Trade Directory Entries</b> Name: Decimal Tenths Location: UNIT 8, FACTORY ROAD, BLAYDON-ON-TYNE, NE21 5SA Classification: Car Engine Tuning & Diagnostic Services <b>Status:</b> Active Positional Accuracy: Automatically positioned to the address	A18SW (N)	536	8	419101 563895
291	<b>Contemporary Trade Directory Entries</b> Name: Howard Galley Location: 34, Shibdon Road, Blaydon-on-Tyne, Tyne and Wear, NE21 5LT Classification: Domestic Appliances - Servicing, Repairs & Parts <b>Status:</b> Inactive Positional Accuracy: Automatically positioned to the address	A8NW (S)	516	8	419070 562760
291	<b>Contemporary Trade Directory Entries</b> Name: Howard Galley Location: 34, Shibdon Road, Blaydon-on-Tyne, Tyne and Wear, NE21 5LT Classification: Domestic Appliances - Servicing, Repairs & Parts <b>Status:</b> Inactive Positional Accuracy: Automatically positioned to the address	A8NW (S)	516	8	419070 562760
292	<b>Contemporary Trade Directory Entries</b> Name: Fleck & Hill Location: Derwenthaugh Industrial Estate, Derwenthaugh Road, Swalwell, Newcastle upon Tyne, Tyne and Wear, NE16 3BQ Classification: Office Furniture & Equipment <b>Status:</b> Inactive Positional Accuracy: Automatically positioned to the address	A14SW (E)	522	8	419741 563210
293	<b>Contemporary Trade Directory Entries</b> Name: Eddis Transport (Consett) Ltd Location: Shibdon Rd, Blaydon On Tyne, Tyne & Wear, NE21 5AE Classification: Road Haulage Services <b>Status:</b> Inactive Positional Accuracy: Manually positioned to the road within the address or location	A12SE (W)	522	8	418558 563254
294	<b>Contemporary Trade Directory Entries</b> Name: Chromat Uk Ltd Location: Unit 4, Naylor Court, Patterson Street, Blaydon-on-Tyne, Tyne and Wear, NE21 5SD Classification: Manufacturers <b>Status:</b> Inactive Positional Accuracy: Automatically positioned to the address	A18SE (N)	530	8	419202 563892

Map ID	Details	Quadrant Reference (Compass Direction)	Estimated Distance From Site	Contact	NGR
294	<b>Contemporary Trade Directory Entries</b> Name: Team Valley Fastening Solutions Ltd Location: Unit 4, Naylor Court, Patterson Street, Blaydon-on-Tyne, NE21 5SD Classification: Nuts, Bolts & Fixings <b>Status:</b> Inactive Positional Accuracy: Automatically positioned to the address	A18SE (N)	532	8	419203 563894
295	<b>Contemporary Trade Directory Entries</b> Name: T G F Optics Location: Unit 37 Lower Level The Precinct, Blaydon-on-Tyne, Tyne And Wear, NE21 5BT Classification: Optical Goods - Manufacturers <b>Status:</b> Active Positional Accuracy: Manually positioned within the geographical locality	A12NE (W)	540	8	418533 563376
296	<b>Contemporary Trade Directory Entries</b> Name: A & B Tree Specialists Location: Unit 7-8, Factory Road, Blaydon-on-Tyne, Tyne and Wear, NE21 5SA Classification: Recycling Centres <b>Status:</b> Inactive Positional Accuracy: Automatically positioned to the address	A18SW (N)	554	8	419097 563913
296	<b>Contemporary Trade Directory Entries</b> Name: Recycled Rubber Products Location: Unit 7-8, Factory Road, Blaydon-on-Tyne, Tyne and Wear, NE21 5SA Classification: Reclaiming - Waste Products <b>Status:</b> Inactive Positional Accuracy: Automatically positioned to the address	A18SW (N)	554	8	419097 563913
297	<b>Contemporary Trade Directory Entries</b> Name: Novo-Air Systems Ltd Location: Tundry Way, Blaydon-on-Tyne, Tyne and Wear, NE21 5SN Classification: Air Conditioning Equipment & Systems <b>Status:</b> Inactive Positional Accuracy: Automatically positioned to the address	A14NW (NE)	558	8	419737 563620
297	<b>Contemporary Trade Directory Entries</b> Name: Blaydon Factory Outlet Ltd Location: Tundry Way, Blaydon-on-Tyne, NE21 5SJ Classification: Furniture Manufacturers - Home & Office <b>Status:</b> Inactive Positional Accuracy: Automatically positioned to the address	A14NW (NE)	562	8	419728 563644
297	<b>Contemporary Trade Directory Entries</b> Name: The Cane Factory Location: Tundry Way, Blaydon-on-Tyne, NE21 5SJ Classification: Furniture Manufacturers - Home & Office <b>Status:</b> Inactive Positional Accuracy: Automatically positioned to the address	A14NW (NE)	562	8	419728 563644
298	<b>Contemporary Trade Directory Entries</b> Name: Cave Roy French Polishers Location: Unit 26, Tundry Way, Blaydon-on-Tyne, Tyne and Wear, NE21 5SJ Classification: French Polishing <b>Status:</b> Inactive Positional Accuracy: Automatically positioned to the address	A19SW (NE)	559	8	419673 563718
298	<b>Contemporary Trade Directory Entries</b> Name: Empire Car Sales Location: Unit 25, Blaydon Business Park, Tundry Way, Blaydon-on-Tyne, Tyne and Wear, NE21 5SJ Classification: Car Dealers - Used <b>Status:</b> Active Positional Accuracy: Automatically positioned to the address	A19SW (NE)	567	8	419693 563706
299	<b>Contemporary Trade Directory Entries</b> Name: Neil Stobbs Location: 2, Dene Road, Blaydon-on-Tyne, Tyne and Wear, NE21 4QB Classification: Gas Suppliers <b>Status:</b> Active Positional Accuracy: Automatically positioned to the address	A12SE (W)	562	8	418526 563212
300	<b>Contemporary Trade Directory Entries</b> Name: Mast (Building Services) Ltd Location: Unit G Derwenthaugh Rd, Swalwell, Newcastle Upon Tyne, Northumberland, NE16 3BQ Classification: Electrical Engineers <b>Status:</b> Inactive Positional Accuracy: Manually positioned to the address or location	A14SW (E)	562	8	419760 563146

Map ID	Details	Quadrant Reference (Compass Direction)	Estimated Distance From Site	Contact	NGR
301	<b>Contemporary Trade Directory Entries</b> Name: Andrew Hughes Utility Services Ltd Location: Unit H1 Derwenthaugh Industrial Estate, Derwenthaugh Road, Swalwell, Newcastle upon Tyne, Tyne And Wear, NE16 3BQ Classification: Gas Suppliers <b>Status: Inactive</b> Positional Accuracy: Manually positioned within the geographical locality	A14SW (E)	567	8	419796 563243
302	<b>Contemporary Trade Directory Entries</b> Name: British Steel Location: Chainbridge Road, Blaydon-on-Tyne, NE21 5SS Classification: Alloys <b>Status: Inactive</b> Positional Accuracy: Automatically positioned to the address	A14NW (E)	569	8	419806 563435
303	<b>Contemporary Trade Directory Entries</b> Name: Clittime Location: Shibdon House, Shibdon Road, Blaydon-on-Tyne, NE21 5AE Classification: Clocks & Watches - Manufacturers & Wholesalers <b>Status: Inactive</b> Positional Accuracy: Automatically positioned to the address	A12NE (W)	583	8	418489 563334
304	<b>Contemporary Trade Directory Entries</b> Name: Superior Plating Ltd Location: Patterson Street, Blaydon-on-Tyne, Tyne and Wear, NE21 5TZ Classification: Metal Finishing Services <b>Status: Inactive</b> Positional Accuracy: Automatically positioned to the address	A18SE (N)	584	8	419281 563946
304	<b>Contemporary Trade Directory Entries</b> Name: Ocean Organics Ltd Location: Patterson Street, Blaydon-on-Tyne, Tyne and Wear, NE21 5TZ Classification: Fertilisers <b>Status: Inactive</b> Positional Accuracy: Automatically positioned to the address	A18SE (N)	584	8	419281 563946
305	<b>Contemporary Trade Directory Entries</b> Name: Rosh Engineering Ltd Location: 4 Riverside Court, Factory Road, Blaydon-on-Tyne, Tyne And Wear, NE21 5SA Classification: Transformer Manufacturers <b>Status: Inactive</b> Positional Accuracy: Automatically positioned to the address	A18SW (N)	589	8	419015 563943
305	<b>Contemporary Trade Directory Entries</b> Name: Rosh Engineering Location: RIVERSIDE FACTORY, RIVERSIDE COURT, FACTORY ROAD, BLAYDON CENTRAL, BLAYDON, NE21 5SA Classification: Hydraulic Engineers <b>Status: Active</b> Positional Accuracy: Automatically positioned to the address	A18SW (N)	589	8	419015 563943
306	<b>Contemporary Trade Directory Entries</b> Name: Colas Ltd Location: Unit A, Derwenthaugh Industrial Estate, Derwenthaugh Road, Swalwell, Newcastle upon Tyne, NE16 3BQ Classification: Asphalt & Macadam Suppliers <b>Status: Inactive</b> Positional Accuracy: Automatically positioned to the address	A14SE (E)	607	8	419842 563270
306	<b>Contemporary Trade Directory Entries</b> Name: Fast Assist Location: Derwenthaugh Indust Est, Derwenthaugh Rd, Swalwell, Newcastle Upon Tyne, NE16 3BQ Classification: Car Body Repairs <b>Status: Inactive</b> Positional Accuracy: Manually positioned to the address or location	A14SE (E)	607	8	419841 563269
307	<b>Contemporary Trade Directory Entries</b> Name: Pola Minerals Location: Factory Road, Blaydon-on-tyne, Tyne and Wear, NE21 5SA Classification: Food Products - Manufacturers <b>Status: Inactive</b> Positional Accuracy: Automatically positioned to the address	A18SE (N)	608	8	419161 563970
308	<b>Contemporary Trade Directory Entries</b> Name: Hillarys Blinds Ltd Location: 2, Berkley Avenue, Blaydon-on-Tyne, Tyne and Wear, NE21 5NQ Classification: Blinds, Awnings & Canopies <b>Status: Inactive</b> Positional Accuracy: Automatically positioned to the address	A8SW (S)	643	8	419063 562633



Map ID	Details	Quadrant Reference (Compass Direction)	Estimated Distance From Site	Contact	NGR
309	<b>Contemporary Trade Directory Entries</b> Name: Johnson'S Chopwell Ltd Location: Tollbridge Road, Blaydon-on-Tyne, Tyne and Wear, NE21 5TB Classification: Materials Handling Equipment <b>Status:</b> Inactive Positional Accuracy: Automatically positioned to the address	A14NE (E)	663	8	419905 563369
310	<b>Contemporary Trade Directory Entries</b> Name: Belt Technologies Europe Location: Riverside House, Goldcrest Way, Newcastle upon Tyne, NE15 8NY Classification: Conveyors & Conveyor Belts <b>Status:</b> Inactive Positional Accuracy: Automatically positioned to the address	A17SE (NW)	686	8	418567 563818
311	<b>Contemporary Trade Directory Entries</b> Name: Bells Of Blaydon Autocentre Location: Garden Street, Blaydon-on-Tyne, NE21 4AG Classification: Garage Services <b>Status:</b> Active Positional Accuracy: Automatically positioned to the address	A12NW (W)	692	8	418380 563345
311	<b>Contemporary Trade Directory Entries</b> Name: Economy Drive Ltd Location: Whitmore House, Whitmore Road, Blaydon-on-Tyne, NE21 4AN Classification: Commercial Vehicle Servicing, Repairs, Parts & Accessories <b>Status:</b> Inactive Positional Accuracy: Automatically positioned to the address	A12NW (W)	697	8	418375 563330
312	<b>Contemporary Trade Directory Entries</b> Name: Blaydon Auto Centre Location: Garden St, Blaydon On Tyne, Tyne & Wear, NE21 4AG Classification: Car Dealers - Used <b>Status:</b> Inactive Positional Accuracy: Manually positioned to the road within the address or location	A12NW (W)	716	8	418359 563410
313	<b>Contemporary Trade Directory Entries</b> Name: Am'S Location: 37, Maple Road, Blaydon-on-Tyne, Tyne and Wear, NE21 5BW Classification: Carpet, Curtain & Upholstery Cleaners <b>Status:</b> Inactive Positional Accuracy: Automatically positioned to the address	A7NE (SW)	728	8	418514 562877
314	<b>Contemporary Trade Directory Entries</b> Name: Norplast Ltd Location: UNIT 2 - 3 ADAMSEZ EAST INDUSTRIAL ESTATE, SCOTSWOOD ROAD, NEWCASTLE UPON TYNE, NE15 6XA Classification: Machine Shops <b>Status:</b> Active Positional Accuracy: Automatically positioned to the address	A19SW (NE)	732	8	419769 563870
314	<b>Contemporary Trade Directory Entries</b> Name: We Buy Cars For More Location: Adamsez Industrial Estate, Scotswood Road, Newcastle upon Tyne, Tyne and Wear, NE15 6XA Classification: Car Dealers - Used <b>Status:</b> Active Positional Accuracy: Automatically positioned to the address	A19SW (NE)	737	8	419759 563888
314	<b>Contemporary Trade Directory Entries</b> Name: Mitchell Autos Location: Adamsez West Industrial Estate, Scotswood Road, Newcastle upon Tyne, NE15 6UW Classification: Car Breakers & Dismantlers <b>Status:</b> Inactive Positional Accuracy: Automatically positioned to the address	A19SW (NE)	744	8	419755 563901
314	<b>Contemporary Trade Directory Entries</b> Name: Service Zone Ltd Location: Adamsez West Industrial Estate, Scotswood Road, Newcastle upon Tyne, NE15 6UW Classification: Garage Services <b>Status:</b> Inactive Positional Accuracy: Automatically positioned to the address	A19SW (NE)	744	8	419755 563901
314	<b>Contemporary Trade Directory Entries</b> Name: Brisbay Plastics Ltd Location: Newcastle upon Tyne, NE15 6XA Classification: Plastic Products - Manufacturers <b>Status:</b> Inactive Positional Accuracy: Automatically positioned to the address	A19SW (NE)	749	8	419786 563877

Map ID	Details	Quadrant Reference (Compass Direction)	Estimated Distance From Site	Contact	NGR
314	<b>Contemporary Trade Directory Entries</b> Name: Tyre Spot Location: Adamsez Industrial Estate, Scotswood Road, Newcastle upon Tyne, NE15 6XA Classification: Tyre Dealers <b>Status: Active</b> Positional Accuracy: Automatically positioned to the address	A19SW (NE)	751	8	419818 563844
315	<b>Contemporary Trade Directory Entries</b> Name: Breedon Construction Materials Location: Adamsez Industrial Estate, Scotswood Road, Newcastle upon Tyne, NE15 6XA Classification: Sand, Gravel & Other Aggregates <b>Status: Active</b> Positional Accuracy: Automatically positioned to the address	A19SE (NE)	741	8	419844 563796
315	<b>Contemporary Trade Directory Entries</b> Name: Dickson Van World Location: Scotswood Road, NEWCASTLE UPON TYNE, NE15 6XF Classification: Commercial Vehicle Dealers <b>Status: Inactive</b> Positional Accuracy: Automatically positioned to the address	A19SE (NE)	756	8	419875 563775
315	<b>Contemporary Trade Directory Entries</b> Name: N E Cars Ltd Location: Scotswood Road, Newcastle upon Tyne, Tyne And Wear, NE15 6XA Classification: Car Dealers - Used <b>Status: Active</b> Positional Accuracy: Manually positioned to the address or location	A19SE (NE)	772	8	419870 563811
315	<b>Contemporary Trade Directory Entries</b> Name: Screwfix Location: TINDALE HOUSE, SCOTSWOOD ROAD, NEWCASTLE UPON TYNE, NE15 6XA Classification: Builders' Merchants <b>Status: Active</b> Positional Accuracy: Automatically positioned to the address	A19SE (NE)	775	8	419880 563802
316	<b>Contemporary Trade Directory Entries</b> Name: Cash For Scrap Cars Vans Caravans Location: Riverside House, Goldcrest Way, Newcastle upon Tyne, NE15 8NY Classification: Car Breakers & Dismantlers <b>Status: Inactive</b> Positional Accuracy: Automatically positioned to the address	A17SE (NW)	757	8	418499 563848
317	<b>Contemporary Trade Directory Entries</b> Name: Swan Office Systems Ltd Location: Unit A/2, The Waterfront, Kingfisher Boulevard, NEWCASTLE UPON TYNE, NE15 8NZ Classification: Office Equipment Servicing & Maintenance <b>Status: Inactive</b> Positional Accuracy: Automatically positioned to the address	A17NE (NW)	759	8	418670 563998
317	<b>Contemporary Trade Directory Entries</b> Name: Sirius Technologies Ltd Location: Unit B3 The Waterfront, Kingfisher Boulevard, Newcastle upon Tyne, Tyne And Wear, NE15 8NZ Classification: Chemical Manufacturers <b>Status: Active</b> Positional Accuracy: Manually positioned to the address or location	A17NE (NW)	794	8	418628 564013
318	<b>Contemporary Trade Directory Entries</b> Name: Shell Location: Tyne Street, Blaydon-on-Tyne, NE21 4JB Classification: Petrol Filling Stations <b>Status: Active</b> Positional Accuracy: Automatically positioned to the address	A12NW (W)	770	8	418323 563526
318	<b>Contemporary Trade Directory Entries</b> Name: Shell Select Location: Tyne Street, BLAYDON-ON-TYNE, Tyne and Wear, NE21 4JB Classification: Petrol Filling Stations <b>Status: Inactive</b> Positional Accuracy: Automatically positioned to the address	A12NW (W)	770	8	418323 563526
319	<b>Contemporary Trade Directory Entries</b> Name: The Ergonomic Office Ltd Location: Unit A1, The Waterfront, Kingfisher Boulevard, Newcastle upon Tyne, Tyne and Wear, NE15 8NZ Classification: Office Furniture & Equipment <b>Status: Inactive</b> Positional Accuracy: Manually positioned to the address or location	A17NE (NW)	814	8	418663 564058

Map ID	Details	Quadrant Reference (Compass Direction)	Estimated Distance From Site	Contact	NGR
320	<b>Contemporary Trade Directory Entries</b> Name: Reg Vardy Vauxhall Location: Bridge St, Blaydon-on-Tyne, Tyne and Wear, NE21 4JJ Classification: Car Dealers <b>Status:</b> Inactive Positional Accuracy: Manually positioned to the address or location	A12NW (W)	831	8	418262 563532
320	<b>Contemporary Trade Directory Entries</b> Name: Evans Halshaw Location: Bridge Street, Blaydon-on-Tyne, Tyne and Wear, NE21 4JJ Classification: Car Dealers <b>Status:</b> Inactive Positional Accuracy: Automatically positioned to the address	A12NW (W)	831	8	418262 563533
320	<b>Contemporary Trade Directory Entries</b> Name: Bridge Street Service Station Location: Bridge Street, Blaydon-on-Tyne, Tyne and Wear, NE21 4JJ Classification: Petrol Filling Stations - 24 Hour <b>Status:</b> Inactive Positional Accuracy: Automatically positioned to the address	A12NW (W)	874	8	418218 563531
320	<b>Contemporary Trade Directory Entries</b> Name: Blaydon Vehicle Services Location: Gas La, Blaydon-on-Tyne, Tyne and Wear, NE21 4JG Classification: Car Body Repairs <b>Status:</b> Inactive Positional Accuracy: Manually positioned to the road within the address or location	A12NW (W)	900	8	418194 563542
321	<b>Contemporary Trade Directory Entries</b> Name: Slaters Electricals Location: Scotswood Bridge Works, Blaydon-on-Tyne, Tyne and Wear, NE21 5TE Classification: Electrical Engineers <b>Status:</b> Active Positional Accuracy: Automatically positioned to the address	A14NE (E)	841	8	420082 563348
322	<b>Contemporary Trade Directory Entries</b> Name: Engenera Renewables Ltd Location: GATEWAY HOUSE, 9, GREENFINCH WAY, NEWBURN RIVERSIDE, NEWCASTLE UPON TYNE, NE15 8NX Classification: Electricity Generating & Distributing Equipment <b>Status:</b> Active Positional Accuracy: Automatically positioned to the address	A17NE (NW)	854	8	418811 564168
322	<b>Contemporary Trade Directory Entries</b> Name: Car Scraping Scrap Yards In Newcastle Upon Tyne Location: Gateway House West, Greenfinch Way, Newcastle upon Tyne, NE15 8NX Classification: Car Breakers & Dismantlers <b>Status:</b> Inactive Positional Accuracy: Automatically positioned to the address	A17NE (NW)	861	8	418798 564172
323	<b>Contemporary Trade Directory Entries</b> Name: Apple Energy Carbon Services Ltd Location: Suite 11 Gateway House West, Greenfinch Way, Newcastle upon Tyne, Tyne And Wear, NE15 8NX Classification: Electricity Generating & Distributing Equipment <b>Status:</b> Inactive Positional Accuracy: Manually positioned within the geographical locality	A17NE (NW)	873	8	418701 564145
323	<b>Contemporary Trade Directory Entries</b> Name: Bristol Street Motors Vertu Accident Repair Centre Newcastle Location: Unit 1, Greenfinch Way, Newcastle upon Tyne, NE15 8NX Classification: Car Body Repairs <b>Status:</b> Active Positional Accuracy: Automatically positioned to the address	A17NE (NW)	873	8	418700 564145
324	<b>Contemporary Trade Directory Entries</b> Name: Option Autohouse Location: Derwent Service Station, Derwenthaugh Road, Swalwell, Newcastle upon Tyne, NE16 3BJ Classification: Garage Services <b>Status:</b> Inactive Positional Accuracy: Automatically positioned to the address	A9NE (SE)	874	8	420011 562949
324	<b>Contemporary Trade Directory Entries</b> Name: B P Service Station Location: Rontec Derwent, Derwenthaugh Road, Swalwell, Newcastle upon Tyne, Tyne And Wear, NE16 3BJ Classification: Petrol Filling Stations <b>Status:</b> Inactive Positional Accuracy: Manually positioned to the address or location	A9NE (SE)	874	8	420013 562951



Map ID	Details	Quadrant Reference (Compass Direction)	Estimated Distance From Site	Contact	NGR
324	<b>Contemporary Trade Directory Entries</b> Name: B P Service Station Location: Derwent Service Station, Derwenthaugh Road, Swalwell, Newcastle upon Tyne, NE16 3BJ Classification: Petrol Filling Stations <b>Status: Active</b> Positional Accuracy: Automatically positioned to the address	A9NE (SE)	881	8	420020 562950
325	<b>Contemporary Trade Directory Entries</b> Name: Car Right Uk Location: Unit 3 Fowberry Road, Newcastle upon Tyne, Tyne And Wear, NE15 6XP Classification: Car Dealers - Used <b>Status: Inactive</b> Positional Accuracy: Manually positioned to the road within the address or location	A19SE (NE)	884	8	419926 563922
326	<b>Contemporary Trade Directory Entries</b> Name: Bells Transport Services Ltd Location: Unit 1, Bells Close Industrial Estate, Newcastle upon Tyne, Tyne and Wear, NE15 6UF Classification: Road Haulage Services <b>Status: Inactive</b> Positional Accuracy: Automatically positioned to the address	A18NE (N)	890	8	419388 564241
326	<b>Contemporary Trade Directory Entries</b> Name: Franklin Print Location: Unit 1, Bells Close Industrial Estate, Newcastle upon Tyne, NE15 6UF Classification: Printers <b>Status: Inactive</b> Positional Accuracy: Automatically positioned to the address	A18NE (N)	890	8	419388 564241
326	<b>Contemporary Trade Directory Entries</b> Name: Franklin Print Ltd Location: Unit 1, Bells Close Industrial Estate, Newcastle upon Tyne, NE15 6UF Classification: Printers <b>Status: Inactive</b> Positional Accuracy: Automatically positioned to the address	A18NE (N)	890	8	419388 564241
326	<b>Contemporary Trade Directory Entries</b> Name: Franklin Print Location: Unit 1, Bells Close Industrial Estate, Newcastle upon Tyne, Tyne and Wear, NE15 6UF Classification: Printers Textile <b>Status: Inactive</b> Positional Accuracy: Automatically positioned to the address	A18NE (N)	890	8	419388 564241
326	<b>Contemporary Trade Directory Entries</b> Name: Franklin Print Location: Unit 1, Bells Close Industrial Estate, Newcastle upon Tyne, NE15 6UF Classification: Printers Textile <b>Status: Inactive</b> Positional Accuracy: Automatically positioned to the address	A18NE (N)	890	8	419388 564241
326	<b>Contemporary Trade Directory Entries</b> Name: Bells Group Services Location: Bells Close Industrial Estate, Newcastle upon Tyne, NE15 6UF Classification: Road Haulage Services <b>Status: Inactive</b> Positional Accuracy: Automatically positioned in the proximity of the address	A18NE (N)	924	8	419394 564274
326	<b>Contemporary Trade Directory Entries</b> Name: Car Body Repair Centre Location: Bells Close Industrial Estate, Newcastle upon Tyne, NE15 6UF Classification: Car Body Repairs <b>Status: Inactive</b> Positional Accuracy: Automatically positioned in the proximity of the address	A18NE (N)	924	8	419394 564274
326	<b>Contemporary Trade Directory Entries</b> Name: Steel Securities Ltd Location: Unit 9, Bells CI Ind Est, Newcastle Upon Tyne, Northumberland, NE15 6UF Classification: Metal Products - Fabricated <b>Status: Inactive</b> Positional Accuracy: Manually positioned to the address or location	A18NE (N)	935	8	419420 564280
326	<b>Contemporary Trade Directory Entries</b> Name: Etyres - Budget Buy Tyres Location: UNIT 8, BELLS CLOSE INDUSTRIAL ESTATE, LEMINGTON, NEWCASTLE UPON TYNE, NE15 6UF Classification: Tyre Dealers <b>Status: Active</b> Positional Accuracy: Automatically positioned to the address	A18NE (N)	936	8	419410 564283

Map ID	Details	Quadrant Reference (Compass Direction)	Estimated Distance From Site	Contact	NGR
326	<b>Contemporary Trade Directory Entries</b> Name: Bells Close Body Shop Location: 7, Front Street, Bells Close, Newcastle upon Tyne, NE15 6XY Classification: Car Body Repairs <b>Status:</b> Inactive Positional Accuracy: Automatically positioned to the address	A18NE (N)	939	8	419396 564289
326	<b>Contemporary Trade Directory Entries</b> Name: D & M Engineering (Newcastle) Ltd Location: Unit 6, Bells Close Industrial Estate, Newcastle upon Tyne, NE15 6UF Classification: Engineers - General <b>Status:</b> Inactive Positional Accuracy: Automatically positioned to the address	A18NE (N)	944	8	419385 564295
326	<b>Contemporary Trade Directory Entries</b> Name: A1 Patterns Location: Unit 6, Bells Close Industrial Estate, Newcastle upon Tyne, Tyne and Wear, NE15 6UF Classification: Pattern Makers - Industrial <b>Status:</b> Inactive Positional Accuracy: Manually positioned to the address or location	A18NE (N)	944	8	419385 564295
326	<b>Contemporary Trade Directory Entries</b> Name: Hunters Motorcare Location: Unit 16, Mercia Way, Bells Close Industrial Estate, Newcastle upon Tyne, NE15 6UG Classification: Garage Services <b>Status:</b> Inactive Positional Accuracy: Automatically positioned to the address	A18NE (N)	962	8	419370 564316
326	<b>Contemporary Trade Directory Entries</b> Name: Hunters Motorcare Location: Unit 16, Mercia Way, Bells Close Industrial Estate, Newcastle upon Tyne, NE15 6UG Classification: Garage Services <b>Status:</b> Active Positional Accuracy: Automatically positioned to the address	A18NE (N)	962	8	419370 564316
326	<b>Contemporary Trade Directory Entries</b> Name: Northern Refrigeration Services Location: Unit 16, Mercia Way, Bells Close Industrial Estate, Newcastle upon Tyne, Tyne and Wear, NE15 6UG Classification: Air Conditioning & Refrigeration Contractors <b>Status:</b> Inactive Positional Accuracy: Automatically positioned to the address	A18NE (N)	962	8	419371 564316
326	<b>Contemporary Trade Directory Entries</b> Name: D V K Engineering Ltd Location: Unit 16, Mercia Way, Bells Close Industrial Estate, Newcastle upon Tyne, Tyne and Wear, NE15 6UG Classification: Engineers - General <b>Status:</b> Inactive Positional Accuracy: Automatically positioned to the address	A18NE (N)	962	8	419371 564316
326	<b>Contemporary Trade Directory Entries</b> Name: Hunter'S Motorcare Location: UNIT 16, MERCIA WAY, LEMINGTON, NEWCASTLE UPON TYNE, NE15 6UG Classification: Mot Testing Centres <b>Status:</b> Active Positional Accuracy: Automatically positioned to the address	A18NE (N)	962	8	419370 564316
326	<b>Contemporary Trade Directory Entries</b> Name: Hunters Motorcare Location: Unit 16, Mercia Way, Bells Close Industrial Estate, Newcastle upon Tyne, NE15 6UG Classification: Mot Testing Centres <b>Status:</b> Inactive Positional Accuracy: Automatically positioned to the address	A18NE (N)	962	8	419371 564316
327	<b>Contemporary Trade Directory Entries</b> Name: Macfarlane Group (Uk) Ltd Location: The Waterfront, Kingfisher Boulevard, Newcastle upon Tyne, NE15 8NZ Classification: Packaging Materials Manufacturers & Suppliers <b>Status:</b> Inactive Positional Accuracy: Automatically positioned to the address	A17NW (NW)	894	8	418475 564019
327	<b>Contemporary Trade Directory Entries</b> Name: Macfarlane Packaging Location: The Waterfront, Kingfisher Boulevard, Newcastle upon Tyne, NE15 8NZ Classification: Packaging Materials Manufacturers & Suppliers <b>Status:</b> Inactive Positional Accuracy: Automatically positioned to the address	A17NW (NW)	894	8	418475 564019

Map ID	Details	Quadrant Reference (Compass Direction)	Estimated Distance From Site	Contact	NGR
328	<b>Contemporary Trade Directory Entries</b> Name: Studioalt Location: 14, Dockendale Place, Blaydon-on-Tyne, NE21 5GJ Classification: Printers <b>Status:</b> Inactive Positional Accuracy: Automatically positioned to the address	A7SE (SW)	900	8	418523 562631
329	<b>Contemporary Trade Directory Entries</b> Name: Ash Home Care Ltd Location: 9, Cochran Street, Blaydon-on-Tyne, Tyne and Wear, NE21 4JL Classification: Cleaning Services - Domestic <b>Status:</b> Inactive Positional Accuracy: Automatically positioned to the address	A12NW (W)	911	8	418173 563497
329	<b>Contemporary Trade Directory Entries</b> Name: Indigo Online Print Shop Location: Fountain Lane House, Fountain Lane, Blaydon-on-Tyne, NE21 4JY Classification: Printers <b>Status:</b> Inactive Positional Accuracy: Automatically positioned to the address	A11NE (W)	950	8	418135 563502
330	<b>Contemporary Trade Directory Entries</b> Name: Express Print Ltd Location: Elite House, Front St, Bells Cl, Newcastle upon Tyne, Tyne and Wear, NE15 6XY Classification: Photo & Digital Imaging Bureaus <b>Status:</b> Inactive Positional Accuracy: Manually positioned to the road within the address or location	A18NE (N)	927	8	419320 564286
330	<b>Contemporary Trade Directory Entries</b> Name: Advanced Automotive Systems Ltd Location: Unit 19, Mercia Way, Bells Close Industrial Estate, Newcastle upon Tyne, Tyne and Wear, NE15 6UG Classification: Exhaust System Manufacturers & Wholesalers <b>Status:</b> Inactive Positional Accuracy: Automatically positioned to the address	A18NE (N)	954	8	419296 564315
330	<b>Contemporary Trade Directory Entries</b> Name: Servicemaster Clean Location: Unit 21, Mercia Way, Bells Close Industrial Estate, Newcastle upon Tyne, NE15 6UG Classification: Carpet, Curtain & Upholstery Cleaners <b>Status:</b> Inactive Positional Accuracy: Automatically positioned to the address	A23SE (N)	969	8	419322 564328
330	<b>Contemporary Trade Directory Entries</b> Name: Pharmafab Ltd Location: Unit 21, Mercia Way, Bells Close Industrial Estate, Newcastle upon Tyne, Tyne and Wear, NE15 6UG Classification: Stainless Steel Manufacturers <b>Status:</b> Inactive Positional Accuracy: Automatically positioned to the address	A23SE (N)	969	8	419322 564328
330	<b>Contemporary Trade Directory Entries</b> Name: North East Mouldings Location: Unit 13-15, Mercia Way, Bells Close Industrial Estate, Newcastle upon Tyne, NE15 6UG Classification: Plastics - Injection Moulding <b>Status:</b> Active Positional Accuracy: Automatically positioned to the address	A23SE (N)	994	8	419350 564351
330	<b>Contemporary Trade Directory Entries</b> Name: Ckclip Cleaning Services Location: Unit 12, Mercia Way, Bells Close Industrial Estate, Newcastle upon Tyne, NE15 6UG Classification: Commercial Cleaning Services <b>Status:</b> Active Positional Accuracy: Automatically positioned to the address	A23SE (N)	1000	8	419333 564358
331	<b>Contemporary Trade Directory Entries</b> Name: Autopod Solutions Location: Toyota Garage, Derwenthaugh Road, Swalwell, Newcastle upon Tyne, Tyne And Wear, NE16 3BL Classification: Automation Systems & Equipment <b>Status:</b> Active Positional Accuracy: Manually positioned within the geographical locality	A14SE (E)	938	8	420120 563035
332	<b>Contemporary Trade Directory Entries</b> Name: Wasdell Group Location: NEWBURN RIVERSIDE, NEWCASTLE UPON TYNE, NE15 8NX Classification: Pharmaceutical Manufacturers & Distributors <b>Status:</b> Active Positional Accuracy: Automatically positioned to the address	A17NE (NW)	945	8	418562 564150



Map ID	Details	Quadrant Reference (Compass Direction)	Estimated Distance From Site	Contact	NGR
332	<b>Contemporary Trade Directory Entries</b> Name: Equine Products Uk Ltd Location: Unit 8, Gateway House West, Greenfinch Way, Newcastle upon Tyne, NE15 8NX Classification: Pet Foods & Animal Feeds <b>Status:</b> Inactive Positional Accuracy: Automatically positioned to the address	A17NE (NW)	975	8	418527 564163
332	<b>Contemporary Trade Directory Entries</b> Name: Vet Direct Services Ltd Location: Unit 9-10, Kingfisher Boulevard, Newcastle upon Tyne, NE15 8NZ Classification: Veterinary Pharmacies <b>Status:</b> Active Positional Accuracy: Automatically positioned to the address	A17NE (NW)	994	8	418492 564161
333	<b>Contemporary Trade Directory Entries</b> Name: B C Motor Engineering Ltd Location: Front Street, Bells Close, Newcastle upon Tyne, NE15 6XY Classification: Garage Services <b>Status:</b> Active Positional Accuracy: Automatically positioned to the address	A18NW (N)	955	8	419103 564315
333	<b>Contemporary Trade Directory Entries</b> Name: Gulf Service Station Location: Front Street, Bells Close, Newcastle upon Tyne, NE15 6XY Classification: Petrol Filling Stations <b>Status:</b> Inactive Positional Accuracy: Manually positioned to the address or location	A18NW (N)	965	8	419079 564324
333	<b>Contemporary Trade Directory Entries</b> Name: Jet Petrol Station Location: Front Street, Bells Close, Newcastle upon Tyne, Tyne And Wear, NE15 6XY Classification: Petrol Filling Stations <b>Status:</b> Inactive Positional Accuracy: Manually positioned to the address or location	A18NW (N)	965	8	419078 564324
333	<b>Contemporary Trade Directory Entries</b> Name: Jet Petrol Station Location: Front Street, Bells Close, Newcastle upon Tyne, Tyne And Wear, NE15 6XY Classification: Petrol Filling Stations <b>Status:</b> Active Positional Accuracy: Manually positioned to the address or location	A18NW (N)	966	8	419080 564325
334	<b>Contemporary Trade Directory Entries</b> Name: Pro-Tech Coatings N E Location: 20, Betsey Place, Blaydon-on-Tyne, Tyne and Wear, NE21 5GE Classification: Safety Glazing <b>Status:</b> Inactive Positional Accuracy: Automatically positioned to the address	A7NW (SW)	956	8	418375 562690
335	<b>Contemporary Trade Directory Entries</b> Name: Automotive Repair Systems Location: Unit 3 Derwenthaugh Road, Swalwell, Newcastle upon Tyne, Tyne And Wear, NE16 3BJ Classification: Car Body Repairs <b>Status:</b> Inactive Positional Accuracy: Manually positioned to the address or location	A15SW (E)	976	8	420195 563152
336	<b>Contemporary Trade Directory Entries</b> Name: Rival Tuning Location: Unit 1a Mercia Way, Bells Close Industrial Estate, Newcastle upon Tyne, Tyne And Wear, NE15 6UG Classification: Car Engine Tuning & Diagnostic Services <b>Status:</b> Active Positional Accuracy: Manually positioned to the address or location	A23SE (N)	978	8	419260 564340
336	<b>Contemporary Trade Directory Entries</b> Name: Northumbrian Tools & Engineering Services Ltd Location: Unit 3, Bells Close Industrial Estate, Newcastle upon Tyne, NE15 6UF Classification: Precision Engineers <b>Status:</b> Inactive Positional Accuracy: Automatically positioned to the address	A23SE (N)	999	8	419259 564361
336	<b>Contemporary Trade Directory Entries</b> Name: All Gear Products Location: Unit 3, Bells Close Industrial Estate, Newcastle upon Tyne, NE15 6UF Classification: Gear Cutters <b>Status:</b> Inactive Positional Accuracy: Automatically positioned to the address	A23SE (N)	999	8	419259 564361

Map ID	Details	Quadrant Reference (Compass Direction)	Estimated Distance From Site	Contact	NGR
337	<b>Contemporary Trade Directory Entries</b> Name: Imprint Location: Unit 6, Greenfinch Way, Newcastle upon Tyne, Tyne And Wear, NE15 8NX Classification: Printers <b>Status: Inactive</b> Positional Accuracy: Manually positioned to the address or location	A17NE (NW)	982	8	418666 564249
337	<b>Contemporary Trade Directory Entries</b> Name: Imprint Group Location: Unit 6, Greenfinch Way, Newcastle upon Tyne, NE15 8NX Classification: Printers - Glass, Metal, Plastics Etc. <b>Status: Active</b> Positional Accuracy: Automatically positioned to the address	A17NE (NW)	990	8	418664 564257
338	<b>Contemporary Trade Directory Entries</b> Name: B P Service Station Location: Derwenthaugh Road, BLAYDON-ON-TYNE, Tyne and Wear, NE21 5PG Classification: Petrol Filling Stations <b>Status: Active</b> Positional Accuracy: Automatically positioned to the address	A9SE (SE)	998	8	419845 562527
338	<b>Contemporary Trade Directory Entries</b> Name: Malthurst Petrol Station Location: Derwenthaugh Road, Blaydon-on-Tyne, Tyne and Wear, NE21 5PG Classification: Petrol Filling Stations <b>Status: Inactive</b> Positional Accuracy: Automatically positioned to the address	A9SE (SE)	998	8	419845 562527
339	<b>Contemporary Trade Directory Entries</b> Name: Blaydon Vehicle Services Location: Bridge Street, Blaydon-on-Tyne, Tyne and Wear, NE21 4JQ Classification: Garage Services <b>Status: Inactive</b> Positional Accuracy: Automatically positioned to the address	A11NE (W)	1000	8	418085 563503
339	<b>Contemporary Trade Directory Entries</b> Name: Blaydon Bridge Garage Location: 55a, Bridge Street, Blaydon-on-Tyne, NE21 4JQ Classification: Garage Services <b>Status: Active</b> Positional Accuracy: Automatically positioned to the address	A11NE (W)	1000	8	418084 563502
340	<b>Fuel Station Entries</b> Name: Morrisons Blaydon Location: Chainbridge Road , Blaydon , Gateshead, Tyne And Wear, NE21 5AB Brand: Morrisons Premises Type: Petrol Station <b>Status: Open</b> Positional Accuracy: Automatically positioned to the address	A12SE (W)	275	8	418803 563288
341	<b>Fuel Station Entries</b> Name: Shell Blaydon Location: Bridge Roundabout , , Blaydon-On-Tyne, Tyne And Wear, NE21 4JB Brand: SHELL Premises Type: Petrol Station <b>Status: Open</b> Positional Accuracy: Automatically positioned to the address	A12NW (W)	770	8	418323 563526
342	<b>Fuel Station Entries</b> Name: Metro Filling Station Location: Derwenthaugh Road , Swalwell , Blaydon-On-Tyne, Tyne And Wear, NE16 3BJ Brand: Obsolete Premises Type: Not Applicable <b>Status: Obsolete</b> Positional Accuracy: Manually positioned to the address or location	A9NE (SE)	873	8	420013 562954
342	<b>Fuel Station Entries</b> Name: Rss Derwent Location: Derwenthaugh , , Newcastle Upon Tyne, Tyne And Wear, NE16 3BJ Brand: Bp Premises Type: Petrol Station <b>Status: Open</b> Positional Accuracy: Manually positioned to the address or location	A9NE (SE)	874	8	420012 562951
343	<b>Fuel Station Entries</b> Name: Bells Close Filling Station Location: Front Street , Lemington , Newcastle Upon Tyne, Tyne And Wear, NE15 6XY Brand: Jet Premises Type: Petrol Station <b>Status: Open</b> Positional Accuracy: Manually positioned to the address or location	A18NW (N)	965	8	419079 564324

Map ID	Details	Quadrant Reference (Compass Direction)	Estimated Distance From Site	Contact	NGR
344	<b>Fuel Station Entries</b> Name: Races Service Station Location: Derwenthaugh Road , Axwell Park , Blaydon-On-Tyne, Tyne And Wear, NE21 5PG Brand: Bp Premises Type: Petrol Station Status: Open Positional Accuracy: Automatically positioned to the address	A9SE (SE)	998	8	419845 562527
345	<b>Points of Interest - Commercial Services</b> Name: C & M Sheet Metal Location: Unit 6 Blaydon Business Centre, Cowen Road, Blaydon-on-Tyne, NE21 5TW Category: Construction Services Class Code: Metalworkers Including Blacksmiths Positional Accuracy: Positioned to address or location	A13SW (SW)	35	9	419083 563298
345	<b>Points of Interest - Commercial Services</b> Name: Q M F Northern Ltd Location: 7-8 Cowen Road, Blaydon-on-Tyne, NE21 5TW Category: Construction Services Class Code: Metalworkers Including Blacksmiths Positional Accuracy: Positioned to address or location	A13NW (W)	53	9	419018 563342
345	<b>Points of Interest - Commercial Services</b> Name: Plug Point UK Ltd Location: Office 2 Blaydon Business Centre, Cowen Road, Blaydon-on-Tyne, NE21 5TW Category: Repair and Servicing Class Code: Vehicle Repair, Testing and Servicing Positional Accuracy: Positioned to address or location	A13SW (W)	55	9	419038 563301
345	<b>Points of Interest - Commercial Services</b> Name: Bus & Truck Parts North East Ltd Location: Unit 13 Blaydon Business Centre, Cowen Road, Blaydon-on-Tyne, NE21 5TW Category: Repair and Servicing Class Code: Vehicle Repair, Testing and Servicing Positional Accuracy: Positioned to address or location	A13SW (W)	56	9	419031 563306
345	<b>Points of Interest - Commercial Services</b> Name: Q M F Northern Ltd Location: Units 7-8 Blaydon Business Centre, Cowen Road, Blaydon Central, Blaydon, NE21 5TW Category: Construction Services Class Code: Metalworkers Including Blacksmiths Positional Accuracy: Positioned to address or location	A13NW (W)	62	9	419012 563329
345	<b>Points of Interest - Commercial Services</b> Name: C & M Sheet Metal Location: Unit 6 Blaydon Business Centre, Cowen Road, Blaydon Central, Blaydon, NE21 5TW Category: Construction Services Class Code: Metalworkers Including Blacksmiths Positional Accuracy: Positioned to address or location	A13NW (W)	70	9	419006 563320
346	<b>Points of Interest - Commercial Services</b> Name: Spraytek Location: Chainbridge Road, Blaydon-on-Tyne, NE21 5ST Category: Repair and Servicing Class Code: Vehicle Repair, Testing and Servicing Positional Accuracy: Positioned to address or location	A13NE (N)	123	9	419177 563485
346	<b>Points of Interest - Commercial Services</b> Name: Spraytek Location: Chainbridge Road, Blaydon-on-Tyne, NE21 5ST Category: Repair and Servicing Class Code: Vehicle Repair, Testing and Servicing Positional Accuracy: Positioned to address or location	A13NE (N)	123	9	419177 563485
347	<b>Points of Interest - Commercial Services</b> Name: J & J Stanley Ltd Location: 1a Cowen Road, Blaydon-on-Tyne, NE21 5TW Category: Recycling Services Class Code: Scrap Metal Merchants Positional Accuracy: Positioned to address or location	A13NW (W)	145	9	418934 563391
348	<b>Points of Interest - Commercial Services</b> Name: North East Truck & Van Location: Chainbridge Road, Blaydon Central, Blaydon, NE21 5ST Category: Repair and Servicing Class Code: Vehicle Repair, Testing and Servicing Positional Accuracy: Positioned to address or location	A13NE (NE)	180	9	419400 563448



Map ID	Details	Quadrant Reference (Compass Direction)	Estimated Distance From Site	Contact	NGR
348	<b>Points of Interest - Commercial Services</b> Name: North East Truck & Van Location: Chainbridge Road, Blaydon-on-Tyne, NE21 5ST Category: Repair and Servicing Class Code: Vehicle Repair, Testing and Servicing Positional Accuracy: Positioned to address or location	A13NE (NE)	181	9	419397 563455
349	<b>Points of Interest - Commercial Services</b> Name: C F Motoring Services Ltd Location: Unit 1-6, Chainbridge North, Blaydon-on-Tyne, NE21 5SZ Category: Repair and Servicing Class Code: Vehicle Repair, Testing and Servicing Positional Accuracy: Positioned to address or location	A13NE (N)	211	9	419228 563573
349	<b>Points of Interest - Commercial Services</b> Name: C F Motoring Services Ltd Location: Unit 13, Chainbridge Road, Blaydon Central, Blaydon, NE21 5SZ Category: Repair and Servicing Class Code: Vehicle Repair, Testing and Servicing Positional Accuracy: Positioned to address or location	A13NE (NE)	221	9	419306 563574
350	<b>Points of Interest - Commercial Services</b> Name: Recycled Rubber Products Ltd Location: Unit 8 Blaydon Industrial Park Chainbridge Road, Blaydon-On-Tyne, Tyne And Wear, NE21 5AB Category: Recycling Services Class Code: Recycling, Reclamation and Disposal Positional Accuracy: Positioned to address or location	A13SW (SW)	239	9	418997 563094
351	<b>Points of Interest - Commercial Services</b> Name: Morrisons Blaydon Location: Chainbridge Road, Blaydon, Gateshead, NE21 Category: Personal, Consumer and other Services Class Code: Vehicle Cleaning Services Positional Accuracy: Positioned to address or location	A12SE (W)	280	9	418797 563288
352	<b>Points of Interest - Commercial Services</b> Name: Kent Connection Ltd Location: Factory Road, Blaydon-on-Tyne, NE21 5RU Category: Transport, Storage and Delivery Class Code: Distribution and Haulage Positional Accuracy: Positioned to address or location	A13NW (NW)	287	9	418843 563526
352	<b>Points of Interest - Commercial Services</b> Name: Kent Connection Ltd Location: Factory Road, Blaydon-on-Tyne, NE21 5RU Category: Transport, Storage and Delivery Class Code: Distribution and Haulage Positional Accuracy: Positioned to address or location	A13NW (NW)	287	9	418843 563526
352	<b>Points of Interest - Commercial Services</b> Name: Elliott Coachworks Location: Red Rose Engineering Yard, Factory Road, Blaydon-on-Tyne, NE21 5RU Category: Repair and Servicing Class Code: Vehicle Repair, Testing and Servicing Positional Accuracy: Positioned to address or location	A13NW (NW)	301	9	418873 563579
352	<b>Points of Interest - Commercial Services</b> Name: J S B Metals Ltd Location: J S B Metals Ltd, Factory Road, Blaydon Central, Blaydon, NE21 5RU Category: Recycling Services Class Code: Scrap Metal Merchants Positional Accuracy: Positioned to address or location	A13NW (NW)	353	9	418820 563600
352	<b>Points of Interest - Commercial Services</b> Name: Robinson Group Ltd Location: Factory Road, Blaydon-on-Tyne, NE21 5RZ Category: Recycling Services Class Code: Scrap Metal Merchants Positional Accuracy: Positioned to address or location	A13NW (NW)	354	9	418820 563602
352	<b>Points of Interest - Commercial Services</b> Name: J S B (Metals) Ltd Location: Factory Road, Blaydon-on-Tyne, NE21 5RZ Category: Recycling Services Class Code: Scrap Metal Merchants Positional Accuracy: Positioned to address or location	A13NW (NW)	354	9	418820 563602
353	<b>Points of Interest - Commercial Services</b> Name: Jopling & Turnbull Ltd Location: Factory Road, Blaydon-on-Tyne, NE21 5RU Category: Transport, Storage and Delivery Class Code: Distribution and Haulage Positional Accuracy: Positioned to address or location	A13NW (NW)	290	9	418908 563593

Map ID	Details	Quadrant Reference (Compass Direction)	Estimated Distance From Site	Contact	NGR
353	<b>Points of Interest - Commercial Services</b> Name: R & A Autobodies Location: Factory Road, Blaydon-on-Tyne, NE21 5RU Category: Repair and Servicing Class Code: Vehicle Repair, Testing and Servicing Positional Accuracy: Positioned to address or location	A13NW (NW)	298	9	418975 563637
353	<b>Points of Interest - Commercial Services</b> Name: Jopling & Turnbull Ltd Location: Factory Road, Blaydon Central, Blaydon, NE21 5RU Category: Transport, Storage and Delivery Class Code: Distribution and Haulage Positional Accuracy: Positioned to address or location	A13NW (NW)	301	9	418902 563602
353	<b>Points of Interest - Commercial Services</b> Name: R G M Accident Repair Centre Location: Forge Works, Factory Road, Blaydon Central, Blaydon, NE21 5RU Category: Repair and Servicing Class Code: Vehicle Repair, Testing and Servicing Positional Accuracy: Positioned to address or location	A13NW (NW)	301	9	418902 563602
353	<b>Points of Interest - Commercial Services</b> Name: Pritchard Auto Electrics Location: Factory Road, Blaydon-on-Tyne, NE21 5RU Category: Repair and Servicing Class Code: Vehicle Repair, Testing and Servicing Positional Accuracy: Positioned to address or location	A13NW (NW)	304	9	418913 563614
353	<b>Points of Interest - Commercial Services</b> Name: Pritchard Auto Electrics Location: Factory Road, Blaydon-on-Tyne, NE21 5RU Category: Repair and Servicing Class Code: Vehicle Repair, Testing and Servicing Positional Accuracy: Positioned to address or location	A13NW (NW)	304	9	418913 563614
353	<b>Points of Interest - Commercial Services</b> Name: Elliott Coachworks Location: 1-2 Factory Road, Blaydon-on-Tyne, NE21 5RU Category: Repair and Servicing Class Code: Vehicle Repair, Testing and Servicing Positional Accuracy: Positioned to address or location	A13NW (NW)	325	9	418881 563616
353	<b>Points of Interest - Commercial Services</b> Name: John Mordue Motors Location: Red Rose Engineering Yard Factory Road, Blaydon-on-Tyne, NE21 5RU Category: Repair and Servicing Class Code: Vehicle Repair, Testing and Servicing Positional Accuracy: Positioned to address or location	A13NW (NW)	325	9	418880 563616
354	<b>Points of Interest - Commercial Services</b> Name: Tyneside Food Service Location: Patterson Street, Blaydon Central, Blaydon, NE21 5SD Category: Transport, Storage and Delivery Class Code: Distribution and Haulage Positional Accuracy: Positioned to address or location	A18SW (N)	321	9	419035 563675
354	<b>Points of Interest - Commercial Services</b> Name: Boyd Ductwork Ltd Location: Patterson Street, Blaydon Central, Blaydon, NE21 5SD Category: Construction Services Class Code: Metalworkers Including Blacksmiths Positional Accuracy: Positioned to address or location	A18SW (N)	321	9	419035 563675
355	<b>Points of Interest - Commercial Services</b> Name: C V C Car & Commercial Body Repairs Ltd Location: Unit 3, Chainbridge Road, Blaydon-on-Tyne, NE21 5ST Category: Repair and Servicing Class Code: Vehicle Repair, Testing and Servicing Positional Accuracy: Positioned to address or location	A14NW (NE)	333	9	419508 563563
356	<b>Points of Interest - Commercial Services</b> Name: Tulip's MOT Centre Location: Unit 10 Vance Court, Dunne Road, Blaydon Central, Blaydon, NE21 5NH Category: Repair and Servicing Class Code: Vehicle Repair, Testing and Servicing Positional Accuracy: Positioned to address or location	A18SE (N)	337	9	419277 563698
356	<b>Points of Interest - Commercial Services</b> Name: Wylie & Charlton Location: Unit 10 Vance Court, Transbritannia Enterprise Park, Blaydon-on-Tyne, NE21 5NH Category: Repair and Servicing Class Code: Vehicle Repair, Testing and Servicing Positional Accuracy: Positioned to address or location	A18SE (N)	338	9	419281 563698

Map ID	Details	Quadrant Reference (Compass Direction)	Estimated Distance From Site	Contact	NGR
356	<b>Points of Interest - Commercial Services</b> Name: Whiley & Charlton Location: Unit 10 Vance Court, Transbritannia Enterprise Park, Blaydon-on-Tyne, NE21 5NH Category: Repair and Servicing Class Code: Vehicle Repair, Testing and Servicing Positional Accuracy: Positioned to address or location	A18SE (N)	338	9	419281 563698
356	<b>Points of Interest - Commercial Services</b> Name: Tulip's M O T Centre Location: Unit 10 Vance Court, Transbritannia Enterprise Park, Blaydon-on-Tyne, NE21 5NH Category: Repair and Servicing Class Code: Vehicle Repair, Testing and Servicing Positional Accuracy: Positioned to address or location	A18SE (N)	338	9	419278 563699
356	<b>Points of Interest - Commercial Services</b> Name: Alpine Automotive Ltd Location: Unit 7 Vance Court, Dunne Road, Blaydon Central, Blaydon, NE21 5NH Category: Repair and Servicing Class Code: Vehicle Repair, Testing and Servicing Positional Accuracy: Positioned to address or location	A18SE (N)	343	9	419260 563705
357	<b>Points of Interest - Commercial Services</b> Name: D K Auto Electrics Location: Unit 18 Blaydon Trade Park, Tollbridge Road, Blaydon Central, Blaydon, NE21 5TR Category: Repair and Servicing Class Code: Vehicle Repair, Testing and Servicing Positional Accuracy: Positioned to address or location	A14NW (E)	347	9	419574 563462
357	<b>Points of Interest - Commercial Services</b> Name: D K Group North East Ltd Location: Unit 18 Blaydon Trade Park, Tollbridge Road, Blaydon Central, Blaydon, NE21 5TR Category: Repair and Servicing Class Code: Vehicle Repair, Testing and Servicing Positional Accuracy: Positioned to address or location	A14NW (E)	347	9	419574 563462
357	<b>Points of Interest - Commercial Services</b> Name: Nissan 4x4 Centre Location: Unit 18 Blaydon Trade Park, Toll Bridge Road, Blaydon-on-Tyne, NE21 5TR Category: Repair and Servicing Class Code: Vehicle Repair, Testing and Servicing Positional Accuracy: Positioned to address or location	A14NW (E)	347	9	419574 563462
358	<b>Points of Interest - Commercial Services</b> Name: Bus & Truck Parts North East Ltd Location: 2 Blezzard Court, Transbritannia Enterprise Park, Blaydon-on-Tyne, NE21 5NH Category: Repair and Servicing Class Code: Vehicle Repair, Testing and Servicing Positional Accuracy: Positioned to address or location	A18SE (N)	371	9	419317 563726
358	<b>Points of Interest - Commercial Services</b> Name: Bus & Truck Parts Ne Ltd Location: 2 Blezzard Court, Transbritannia Enterprise Park, Blaydon-on-Tyne, NE21 5NH Category: Repair and Servicing Class Code: Vehicle Repair, Testing and Servicing Positional Accuracy: Positioned to address or location	A18SE (N)	371	9	419317 563726
358	<b>Points of Interest - Commercial Services</b> Name: L G V Services Location: Unit 2 Storey Court, Transbritannia Enterprise Park, Blaydon-on-Tyne, NE21 5NH Category: Repair and Servicing Class Code: Vehicle Repair, Testing and Servicing Positional Accuracy: Positioned to address or location	A18SE (NE)	386	9	419379 563723
358	<b>Points of Interest - Commercial Services</b> Name: L G V Services Location: Unit 2 Storey Court, Transbritannia Enterprise Park, Blaydon-on-Tyne, NE21 5NH Category: Repair and Servicing Class Code: Vehicle Repair, Testing and Servicing Positional Accuracy: Positioned to address or location	A18SE (NE)	386	9	419379 563723



Map ID	Details	Quadrant Reference (Compass Direction)	Estimated Distance From Site	Contact	NGR
358	<b>Points of Interest - Commercial Services</b> Name: Newcastle Chronicle & Journal Location: 3 Storey Court, Transbritannia Enterprise Park, Blaydon-on-Tyne, NE21 5NH Category: Transport, Storage and Delivery Class Code: Distribution and Haulage Positional Accuracy: Positioned to address or location	A18SE (NE)	406	9	419374 563747
358	<b>Points of Interest - Commercial Services</b> Name: Acorn Fabrications Location: Unit 3 Storey Court, Dunne Road, Blaydon Central, Blaydon, NE21 5NH Category: Construction Services Class Code: Metalworkers Including Blacksmiths Positional Accuracy: Positioned to address or location	A18SE (NE)	410	9	419375 563750
359	<b>Points of Interest - Commercial Services</b> Name: Denton M O T & Service Centre Ltd Location: Unit 3 Carlington Court, Patterson Street, Blaydon Central, Blaydon, NE21 5SE Category: Repair and Servicing Class Code: Vehicle Repair, Testing and Servicing Positional Accuracy: Positioned to address or location	A18SW (N)	401	9	419109 563761
360	<b>Points of Interest - Commercial Services</b> Name: Blaydon Metal Location: 1 Factory Road, Blaydon-on-Tyne, NE21 5RU Category: Recycling Services Class Code: Scrap Metal Merchants Positional Accuracy: Positioned to address or location	A12NE (W)	409	9	418693 563503
360	<b>Points of Interest - Commercial Services</b> Name: B & W Architectural Metalwork Location: 1 Factory Road, Blaydon-on-Tyne, NE21 5RU Category: Construction Services Class Code: Metalworkers Including Blacksmiths Positional Accuracy: Positioned to address or location	A12NE (W)	409	9	418693 563503
361	<b>Points of Interest - Commercial Services</b> Name: Tegrel Ltd Location: Tundry Way, Blaydon-on-Tyne, NE21 5TT Category: Construction Services Class Code: Metalworkers Including Blacksmiths Positional Accuracy: Positioned to address or location	A14NW (NE)	409	9	419597 563565
362	<b>Points of Interest - Commercial Services</b> Name: Alpine Automotive Ltd Location: Unit 7/9 Hills Court, Transbritannia Enterprise Park, Blaydon-on-Tyne, NE21 5NH Category: Repair and Servicing Class Code: Vehicle Repair, Testing and Servicing Positional Accuracy: Positioned to address or location	A18SE (NE)	450	9	419471 563750
362	<b>Points of Interest - Commercial Services</b> Name: C V C Location: Unit 1 Hills Court, Transbritannia Enterprise Park, Blaydon-on-Tyne, NE21 5NH Category: Repair and Servicing Class Code: Vehicle Repair, Testing and Servicing Positional Accuracy: Positioned to address or location	A18SE (NE)	476	9	419458 563786
362	<b>Points of Interest - Commercial Services</b> Name: C V C Location: Unit 1 Hills Court, Transbritannia Enterprise Park, Blaydon-on-Tyne, NE21 5NH Category: Repair and Servicing Class Code: Vehicle Repair, Testing and Servicing Positional Accuracy: Positioned to address or location	A18SE (NE)	476	9	419458 563786
362	<b>Points of Interest - Commercial Services</b> Name: UK Ventilation Ltd Location: Unit 2 Banks Court, Dunne Road, Blaydon Central, Blaydon, NE21 5NH Category: Construction Services Class Code: Metalworkers Including Blacksmiths Positional Accuracy: Positioned to address or location	A19SW (NE)	510	9	419516 563793
362	<b>Points of Interest - Commercial Services</b> Name: J & M Oils Location: Banks Court, Dunne Road, Blaydon Central, Blaydon, NE21 5NH Category: Recycling Services Class Code: Recycling, Reclamation and Disposal Positional Accuracy: Positioned to address or location	A19SW (NE)	521	9	419540 563790

Map ID	Details	Quadrant Reference (Compass Direction)	Estimated Distance From Site	Contact	NGR
363	<b>Points of Interest - Commercial Services</b> Name: R P S M O T & Service Centre Location: Factory Road, Blaydon-on-Tyne, NE21 5RU Category: Repair and Servicing Class Code: Vehicle Repair, Testing and Servicing Positional Accuracy: Positioned to address or location	A18SW (N)	480	9	419118 563840
363	<b>Points of Interest - Commercial Services</b> Name: Blaydon M O T & Service Centre Location: Unit 2 Carlington Court, Patterson Street, Blaydon Central, Blaydon, NE21 5SE Category: Repair and Servicing Class Code: Vehicle Repair, Testing and Servicing Positional Accuracy: Positioned to address or location	A18SW (N)	480	9	419120 563840
363	<b>Points of Interest - Commercial Services</b> Name: Decimal Tenth Location: Unit 1 Imperial Park Industrial Estate, Factory Road, Blaydon Central, Blaydon, NE21 5SA Category: Repair and Servicing Class Code: Vehicle Repair, Testing and Servicing Positional Accuracy: Positioned to address or location	A18SW (N)	536	9	419101 563895
363	<b>Points of Interest - Commercial Services</b> Name: Old Haulage Location: Unit 1 Imperial Park Industrial Estate, Factory Road, Blaydon Central, Blaydon, NE21 5SA Category: Transport, Storage and Delivery Class Code: Distribution and Haulage Positional Accuracy: Positioned to address or location	A18SW (N)	536	9	419101 563895
363	<b>Points of Interest - Commercial Services</b> Name: Transit Bits Location: Unit 7-8, Factory Road, Blaydon-on-Tyne, NE21 5SA Category: Recycling Services Class Code: Scrap Metal Merchants Positional Accuracy: Positioned to address or location	A18SW (N)	553	9	419097 563912
364	<b>Points of Interest - Commercial Services</b> Name: E L G Haniel Metals Ltd Location: Factory Road, Blaydon-on-Tyne, NE21 5RZ Category: Recycling Services Class Code: Scrap Metal Merchants Positional Accuracy: Positioned to address or location	A18SW (N)	487	9	419024 563841
364	<b>Points of Interest - Commercial Services</b> Name: Emr Blaydon Location: Factory Road, Blaydon Central, Blaydon, NE21 5RZ Category: Recycling Services Class Code: Recycling, Reclamation and Disposal Positional Accuracy: Positioned to address or location	A18SW (N)	487	9	419024 563841
364	<b>Points of Interest - Commercial Services</b> Name: North East Recycling Ltd Location: Unit 1, Factory Road, Blaydon-on-Tyne, NE21 5SA Category: Recycling Services Class Code: Recycling, Reclamation and Disposal Positional Accuracy: Positioned to address or location	A18SW (N)	515	9	419063 563872
364	<b>Points of Interest - Commercial Services</b> Name: Thornhill Industrial Location: 2 Riverside Court, Factory Road, Blaydon-on-Tyne, NE21 5SA Category: Repair and Servicing Class Code: Vehicle Repair, Testing and Servicing Positional Accuracy: Positioned to address or location	A18SW (N)	568	9	418991 563919
365	<b>Points of Interest - Commercial Services</b> Name: Jude Performance Services Location: Unit 1 Naylor Court, Patterson Street, Blaydon-on-Tyne, NE21 5SD Category: Repair and Servicing Class Code: Vehicle Repair, Testing and Servicing Positional Accuracy: Positioned to address or location	A18SE (N)	509	9	419210 563871
365	<b>Points of Interest - Commercial Services</b> Name: J P S Autocare Ltd Location: Unit 1 Naylor Court, Patterson Street, Blaydon-on-Tyne, NE21 5SD Category: Repair and Servicing Class Code: Vehicle Repair, Testing and Servicing Positional Accuracy: Positioned to address or location	A18SE (N)	509	9	419210 563871

Map ID	Details	Quadrant Reference (Compass Direction)	Estimated Distance From Site	Contact	NGR
365	<b>Points of Interest - Commercial Services</b> Name: European Truck Parts Ltd Location: Unit 2 Naylor Court, Patterson Street, Blaydon-on-Tyne, NE21 5SD Category: Repair and Servicing Class Code: Vehicle Repair, Testing and Servicing Positional Accuracy: Positioned to address or location	A18SE (N)	516	9	419220 563878
365	<b>Points of Interest - Commercial Services</b> Name: Blaydon Tyre & Valeting Company Location: Naylor Court, Patterson Street, Blaydon On Tyne, Tyne And Wear, NE21 5SD Category: Personal, Consumer and other Services Class Code: Vehicle Cleaning Services Positional Accuracy: Positioned to address or location	A18SE (N)	516	9	419220 563878
365	<b>Points of Interest - Commercial Services</b> Name: European Truck Parts Ltd Location: Unit 5 Naylor Court, Patterson Street, Blaydon-on-Tyne, NE21 5SD Category: Repair and Servicing Class Code: Vehicle Repair, Testing and Servicing Positional Accuracy: Positioned to address or location	A18SE (N)	545	9	419192 563907
366	<b>Points of Interest - Commercial Services</b> Name: Chainbridge Service & MOT Centre Location: Unit 12 Blaydon Business Park, Tundry Way, Blaydon-on-Tyne, NE21 5SJ Category: Repair and Servicing Class Code: Vehicle Repair, Testing and Servicing Positional Accuracy: Positioned to address or location	A19SW (NE)	523	9	419657 563681
366	<b>Points of Interest - Commercial Services</b> Name: Chainbridge Service & M O T Centre Location: Unit 12 Factory Shops 2, Blaydon Central, Blaydon, NE21 5SJ Category: Repair and Servicing Class Code: Vehicle Repair, Testing and Servicing Positional Accuracy: Positioned to address or location	A19SW (NE)	529	9	419658 563690
367	<b>Points of Interest - Commercial Services</b> Name: Bells of Blaydon Location: Garden Street Garage, Whitmore Road, Blaydon Central, Blaydon, NE21 4AG Category: Repair and Servicing Class Code: Vehicle Repair, Testing and Servicing Positional Accuracy: Positioned to address or location	A12NW (W)	692	9	418380 563345
368	<b>Points of Interest - Commercial Services</b> Name: D J Drinks Solutions Location: Unit C3 The Waterfront, Kingfisher Boulevard, Newcastle upon Tyne, NE15 8NZ Category: Transport, Storage and Delivery Class Code: Distribution and Haulage Positional Accuracy: Positioned to address or location	A17SE (NW)	704	9	418738 563974
369	<b>Points of Interest - Commercial Services</b> Name: Stones Auto Care Location: 1 Polmaise Street, Blaydon-on-Tyne, NE21 4DB Category: Repair and Servicing Class Code: Vehicle Repair, Testing and Servicing Positional Accuracy: Positioned to address or location	A12SW (SW)	801	9	418353 562992
370	<b>Points of Interest - Commercial Services</b> Name: Bristol Street Motors Vertu Accident Repair Centre Newcastle Location: Unit 1, Greenfinch Way, Newburn Riverside, Newcastle-upon-Tyne, NE15 8NX Category: Repair and Servicing Class Code: Vehicle Repair, Testing and Servicing Positional Accuracy: Positioned to address or location	A17NE (NW)	873	9	418700 564145
371	<b>Points of Interest - Commercial Services</b> Name: Total Garage Location: Derwent Service Station, Derwenthaugh Road, Swalwell, Newcastle upon Tyne, NE16 3BJ Category: Repair and Servicing Class Code: Vehicle Repair, Testing and Servicing Positional Accuracy: Positioned to address or location	A9NE (SE)	874	9	420011 562949
371	<b>Points of Interest - Commercial Services</b> Name: Rss Derwent Location: Derwent Service Station, Derwenthaugh Road, Swalwell, Newcastle-upon-Tyne, NE16 3BJ Category: Personal, Consumer and other Services Class Code: Vehicle Cleaning Services Positional Accuracy: Positioned to address or location	A9NE (SE)	875	9	420014 562952



Map ID	Details	Quadrant Reference (Compass Direction)	Estimated Distance From Site	Contact	NGR
372	<b>Points of Interest - Commercial Services</b> Name: Bells Transport Services Ltd Location: Unit 1, Bells Close Industrial Estate, Newcastle upon Tyne, NE15 6UF Category: Transport, Storage and Delivery Class Code: Distribution and Haulage Positional Accuracy: Positioned to address or location	A18NE (N)	890	9	419388 564241
372	<b>Points of Interest - Commercial Services</b> Name: Bells Transport Services Ltd Location: Unit 1, Bells Close Industrial Estate, Newcastle upon Tyne, NE15 6UF Category: Transport, Storage and Delivery Class Code: Distribution and Haulage Positional Accuracy: Positioned to address or location	A18NE (N)	890	9	419388 564241
372	<b>Points of Interest - Commercial Services</b> Name: Advanced Radiators Ltd Location: Unit 6, Bells Close Industrial Estate, Newcastle upon Tyne, NE15 6UF Category: Repair and Servicing Class Code: Vehicle Repair, Testing and Servicing Positional Accuracy: Positioned to address or location	A18NE (N)	944	9	419385 564295
372	<b>Points of Interest - Commercial Services</b> Name: Hunters Motorcare Location: Unit 17 Mercia Way, Bells Close Industrial Estate, Newcastle upon Tyne, NE15 6UG Category: Repair and Servicing Class Code: Vehicle Repair, Testing and Servicing Positional Accuracy: Positioned to address or location	A18NE (N)	948	9	419366 564302
372	<b>Points of Interest - Commercial Services</b> Name: Hunters Motorcare Location: Unit 16 Mercia Way, Bells Close Industrial Estate, Newcastle-upon-Tyne, Tyne and Wear, NE15 6UG Category: Repair and Servicing Class Code: Vehicle Repair, Testing and Servicing Positional Accuracy: Positioned to address or location	A18NE (N)	948	9	419367 564302
372	<b>Points of Interest - Commercial Services</b> Name: Hunter's Motorcare Location: Unit 16, Mercia Way, Lemington, Newcastle-upon-Tyne, NE15 6UG Category: Repair and Servicing Class Code: Vehicle Repair, Testing and Servicing Positional Accuracy: Positioned to address or location	A18NE (N)	962	9	419370 564316
372	<b>Points of Interest - Commercial Services</b> Name: Hunters Motorcare Location: Unit 16 Mercia Way, Bells Close Industrial Estate, Newcastle upon Tyne, NE15 6UG Category: Repair and Servicing Class Code: Vehicle Repair, Testing and Servicing Positional Accuracy: Positioned to address or location	A18NE (N)	962	9	419371 564316
373	<b>Points of Interest - Commercial Services</b> Name: Tyre Fix Location: Fowberry Road, Newcastle upon Tyne, NE15 6XP Category: Repair and Servicing Class Code: Vehicle Repair, Testing and Servicing Positional Accuracy: Positioned to address or location	A19SE (NE)	927	9	419995 563903
373	<b>Points of Interest - Commercial Services</b> Name: Tyre Fix Location: Fowberry Road, Newcastle upon Tyne, NE15 6XP Category: Repair and Servicing Class Code: Vehicle Repair, Testing and Servicing Positional Accuracy: Positioned to address or location	A19SE (NE)	938	9	419995 563922
374	<b>Points of Interest - Commercial Services</b> Name: B C Motor Engineering Ltd Location: Front Street, Bells Close, Newcastle-upon-Tyne, NE15 6XY Category: Repair and Servicing Class Code: Vehicle Repair, Testing and Servicing Positional Accuracy: Positioned to address or location	A18NW (N)	955	9	419103 564315
374	<b>Points of Interest - Commercial Services</b> Name: B C Motor Engineering Ltd Location: Front Street, Bells Close, Newcastle upon Tyne, NE15 6XY Category: Repair and Servicing Class Code: Vehicle Repair, Testing and Servicing Positional Accuracy: Positioned to address or location	A18NW (N)	955	9	419102 564315

Map ID	Details	Quadrant Reference (Compass Direction)	Estimated Distance From Site	Contact	NGR
374	<b>Points of Interest - Commercial Services</b> Name: Bells Close Filling Station Location: Front Street, Bells Close, Newcastle-upon-Tyne, NE15 6XY Category: Personal, Consumer and other Services Class Code: Vehicle Cleaning Services Positional Accuracy: Positioned to address or location	A18NW (N)	965	9	419079 564324
374	<b>Points of Interest - Commercial Services</b> Name: Car Wash Location: Front Street, Bells Close, Newcastle upon Tyne, NE15 6XY Category: Personal, Consumer and other Services Class Code: Vehicle Cleaning Services Positional Accuracy: Positioned to address or location	A18NW (N)	965	9	419079 564324
375	<b>Points of Interest - Commercial Services</b> Name: Wash Car Systems Ltd Location: Derwenthough Road, Swalwell, Newcastle upon Tyne, NE16 3BJ Category: Personal, Consumer and other Services Class Code: Vehicle Cleaning Services Positional Accuracy: Positioned to address or location	A15SW (E)	969	9	420190 563165
375	<b>Points of Interest - Commercial Services</b> Name: Wash Car Systems UK Location: Derwenthough Road, Swalwell, Newcastle upon Tyne, NE16 3BJ Category: Repair and Servicing Class Code: Vehicle Repair, Testing and Servicing Positional Accuracy: Positioned to address or location	A15SW (E)	969	9	420190 563165
375	<b>Points of Interest - Commercial Services</b> Name: Wash Car Systems Location: Unit 3, Derwenthough Road, Swalwell, Newcastle upon Tyne, NE16 3BL Category: Personal, Consumer and other Services Class Code: Vehicle Cleaning Services Positional Accuracy: Positioned to address or location	A15SW (E)	969	9	420190 563165
376	<b>Points of Interest - Commercial Services</b> Name: Races Service Station Location: Derwenthough Road, Axwell Park, Blaydon-on-Tyne, NE21 5PG Category: Personal, Consumer and other Services Class Code: Vehicle Cleaning Services Positional Accuracy: Positioned to address or location	A9SW (SE)	984	9	419823 562526
376	<b>Points of Interest - Commercial Services</b> Name: Car Wash Location: Derwenthough Road, Axwell Park, Blaydon-On-Tyne, Tyne & Wear, NE21 5PG Category: Personal, Consumer and other Services Class Code: Vehicle Cleaning Services Positional Accuracy: Positioned to address or location	A9SE (SE)	998	9	419845 562527
377	<b>Points of Interest - Commercial Services</b> Name: Budget Buy Tyres Location: Unit 2, Mercia Way, Newcastle Upon Tyne, Tyne And Wear, NE15 6UG Category: Repair and Servicing Class Code: Vehicle Repair, Testing and Servicing Positional Accuracy: Positioned to address or location	A23SE (N)	989	9	419256 564351
378	<b>Points of Interest - Commercial Services</b> Name: Blaydon Bridge Garage Location: Bridge Street, Blaydon-on-Tyne, NE21 4JQ Category: Repair and Servicing Class Code: Vehicle Repair, Testing and Servicing Positional Accuracy: Positioned to address or location	A11NE (W)	1000	9	418085 563503
378	<b>Points of Interest - Commercial Services</b> Name: Blaydon Bridge Garage Location: 55a Bridge Street, Blaydon, NE21 4JQ Category: Repair and Servicing Class Code: Vehicle Repair, Testing and Servicing Positional Accuracy: Positioned to address or location	A11NE (W)	1000	9	418084 563502
379	<b>Points of Interest - Manufacturing and Production</b> Name: Blaydon Business Centre Location: Cowen Road, Blaydon-on-Tyne, NE21 5TW Category: Industrial Features Class Code: Business Parks and Industrial Estates Positional Accuracy: Positioned to address or location	A13SW (W)	53	9	419053 563294
379	<b>Points of Interest - Manufacturing and Production</b> Name: Blaydon Business Centre Location: NE21 Category: Industrial Features Class Code: Business Parks and Industrial Estates Positional Accuracy: Positioned to an adjacent address or location	A13SW (SW)	71	9	419058 563271

Map ID	Details	Quadrant Reference (Compass Direction)	Estimated Distance From Site	Contact	NGR
379	<b>Points of Interest - Manufacturing and Production</b> Name: Blaydon Business Centre Location: NE21 Category: Industrial Features Class Code: Business Parks and Industrial Estates Positional Accuracy: Positioned to an adjacent address or location	A13SW (SW)	81	9	419039 563270
379	<b>Points of Interest - Manufacturing and Production</b> Name: Shibdon Business Park Location: NE21 Category: Industrial Features Class Code: Business Parks and Industrial Estates Positional Accuracy: Positioned to an adjacent address or location	A13SW (SW)	81	9	419091 563225
379	<b>Points of Interest - Manufacturing and Production</b> Name: Shibdon Business Park Location: NE21 Category: Industrial Features Class Code: Business Parks and Industrial Estates Positional Accuracy: Positioned to an adjacent address or location	A13SW (SW)	101	9	419068 563225
380	<b>Points of Interest - Manufacturing and Production</b> Name: Works Location: Not Supplied Category: Industrial Features Class Code: Unspecified Works Or Factories Positional Accuracy: Positioned to an adjacent address or location	A13NW (W)	97	9	418975 563338
380	<b>Points of Interest - Manufacturing and Production</b> Name: Works Location: NE21 Category: Industrial Features Class Code: Unspecified Works Or Factories Positional Accuracy: Positioned to address or location	A13NW (W)	99	9	418973 563341
380	<b>Points of Interest - Manufacturing and Production</b> Name: Works Location: Not Supplied Category: Industrial Features Class Code: Unspecified Works Or Factories Positional Accuracy: Positioned to an adjacent address or location	A13NW (W)	107	9	418966 563326
380	<b>Points of Interest - Manufacturing and Production</b> Name: Works Location: NE21 Category: Industrial Features Class Code: Unspecified Works Or Factories Positional Accuracy: Positioned to address or location	A13NW (W)	107	9	418966 563330
380	<b>Points of Interest - Manufacturing and Production</b> Name: Works Location: NE21 Category: Industrial Features Class Code: Unspecified Works Or Factories Positional Accuracy: Positioned to address or location	A13NW (W)	124	9	418948 563342
380	<b>Points of Interest - Manufacturing and Production</b> Name: Works Location: Not Supplied Category: Industrial Features Class Code: Unspecified Works Or Factories Positional Accuracy: Positioned to an adjacent address or location	A13NW (W)	125	9	418947 563340
380	<b>Points of Interest - Manufacturing and Production</b> Name: Blaydon Industrial Park Location: NE21 Category: Industrial Features Class Code: Business Parks and Industrial Estates Positional Accuracy: Positioned to an adjacent address or location	A13SW (W)	186	9	418902 563268
381	<b>Points of Interest - Manufacturing and Production</b> Name: Chainbridge Road Industrial Estate Location: NE21 Category: Industrial Features Class Code: Business Parks and Industrial Estates Positional Accuracy: Positioned to an adjacent address or location	A13NW (N)	143	9	419110 563502
382	<b>Points of Interest - Manufacturing and Production</b> Name: Blaydon Industrial Park Location: NE21 Category: Industrial Features Class Code: Business Parks and Industrial Estates Positional Accuracy: Positioned to an adjacent address or location	A13SW (W)	204	9	418883 563266



Map ID	Details	Quadrant Reference (Compass Direction)	Estimated Distance From Site	Contact	NGR
383	<b>Points of Interest - Manufacturing and Production</b> Name: Factory Location: NE21 Category: Industrial Features Class Code: Unspecified Works Or Factories Positional Accuracy: Positioned to an adjacent address or location	A13SW (SW)	271	9	418889 563144
384	<b>Points of Interest - Manufacturing and Production</b> Name: Tank Location: NE21 Category: Industrial Features Class Code: Tanks (Generic) Positional Accuracy: Positioned to an adjacent address or location	A13NE (NE)	289	9	419312 563643
385	<b>Points of Interest - Manufacturing and Production</b> Name: Chainbridge Industrial Estate Location: NE21 Category: Industrial Features Class Code: Business Parks and Industrial Estates Positional Accuracy: Positioned to an adjacent address or location	A13NE (NE)	331	9	419470 563602
385	<b>Points of Interest - Manufacturing and Production</b> Name: Chainbridge Industrial Estate Location: NE21 Category: Industrial Features Class Code: Business Parks and Industrial Estates Positional Accuracy: Positioned to an adjacent address or location	A13NE (NE)	333	9	419470 563605
386	<b>Points of Interest - Manufacturing and Production</b> Name: Industrial Estate Location: NE21 Category: Industrial Features Class Code: Business Parks and Industrial Estates Positional Accuracy: Positioned to an adjacent address or location	A18SE (N)	384	9	419241 563747
387	<b>Points of Interest - Manufacturing and Production</b> Name: Blaydon Haughs Industrial Estate Location: NE21 Category: Industrial Features Class Code: Business Parks and Industrial Estates Positional Accuracy: Positioned to an adjacent address or location	A18SW (NW)	394	9	418915 563716
388	<b>Points of Interest - Manufacturing and Production</b> Name: Industrial Estate Location: NE21 Category: Industrial Features Class Code: Business Parks and Industrial Estates Positional Accuracy: Positioned to an adjacent address or location	A14NW (E)	411	9	419644 563445
389	<b>Points of Interest - Manufacturing and Production</b> Name: Industrial Estate Location: NE16 Category: Industrial Features Class Code: Business Parks and Industrial Estates Positional Accuracy: Positioned to an adjacent address or location	A14SW (E)	426	9	419662 563295
389	<b>Points of Interest - Manufacturing and Production</b> Name: Industrial Estate Location: NE16 Category: Industrial Features Class Code: Business Parks and Industrial Estates Positional Accuracy: Positioned to an adjacent address or location	A14SW (E)	430	9	419666 563296
390	<b>Points of Interest - Manufacturing and Production</b> Name: Industrial Estate Location: NE21 Category: Industrial Features Class Code: Business Parks and Industrial Estates Positional Accuracy: Positioned to an adjacent address or location	A14NW (E)	435	9	419668 563448
390	<b>Points of Interest - Manufacturing and Production</b> Name: Tank Location: NE21 Category: Industrial Features Class Code: Tanks (Generic) Positional Accuracy: Positioned to an adjacent address or location	A14NW (E)	490	9	419729 563418
391	<b>Points of Interest - Manufacturing and Production</b> Name: Blaydon Business Park Location: NE21 Category: Industrial Features Class Code: Business Parks and Industrial Estates Positional Accuracy: Positioned to an adjacent address or location	A19SW (NE)	517	9	419632 563702

Map ID	Details	Quadrant Reference (Compass Direction)	Estimated Distance From Site	Contact	NGR
391	<b>Points of Interest - Manufacturing and Production</b> Name: Blaydon Business Park Location: NE21 Category: Industrial Features Class Code: Business Parks and Industrial Estates Positional Accuracy: Positioned to an adjacent address or location	A19SW (NE)	537	9	419656 563704
392	<b>Points of Interest - Manufacturing and Production</b> Name: Tank Location: NE21 Category: Industrial Features Class Code: Tanks (Generic) Positional Accuracy: Positioned to an adjacent address or location	A18SE (N)	565	9	419390 563908
393	<b>Points of Interest - Manufacturing and Production</b> Name: Tank Location: NE16 Category: Industrial Features Class Code: Tanks (Generic) Positional Accuracy: Positioned to an adjacent address or location	A14SW (E)	589	9	419777 563117
394	<b>Points of Interest - Manufacturing and Production</b> Name: Factory Location: NE15 Category: Industrial Features Class Code: Unspecified Works Or Factories Positional Accuracy: Positioned to an adjacent address or location	A14NW (NE)	592	9	419776 563618
395	<b>Points of Interest - Manufacturing and Production</b> Name: Riverside House Location: Riverside House, Goldcrest Way, Newburn Riverside, Newcastle-upon-Tyne, NE15 8NY Category: Industrial Features Class Code: Business Parks and Industrial Estates Positional Accuracy: Positioned to address or location	A17SE (NW)	686	9	418567 563818
396	<b>Points of Interest - Manufacturing and Production</b> Name: Works Location: Not Supplied Category: Industrial Features Class Code: Unspecified Works Or Factories Positional Accuracy: Positioned to an adjacent address or location	A14SE (E)	710	9	419937 563219
396	<b>Points of Interest - Manufacturing and Production</b> Name: Tank Location: NE16 Category: Industrial Features Class Code: Tanks (Generic) Positional Accuracy: Positioned to an adjacent address or location	A14SE (E)	768	9	419994 563206
397	<b>Points of Interest - Manufacturing and Production</b> Name: Adamsez Industrial Estate Location: NE15 Category: Industrial Features Class Code: Business Parks and Industrial Estates Positional Accuracy: Positioned to an adjacent address or location	A19SW (NE)	718	9	419775 563843
397	<b>Points of Interest - Manufacturing and Production</b> Name: Works Location: Not Supplied Category: Industrial Features Class Code: Unspecified Works Or Factories Positional Accuracy: Positioned to an adjacent address or location	A19SW (NE)	732	9	419770 563870
397	<b>Points of Interest - Manufacturing and Production</b> Name: Works Location: NE15 Category: Industrial Features Class Code: Unspecified Works Or Factories Positional Accuracy: Positioned to an adjacent address or location	A19SW (NE)	733	9	419771 563870
397	<b>Points of Interest - Manufacturing and Production</b> Name: Works Location: Not Supplied Category: Industrial Features Class Code: Unspecified Works Or Factories Positional Accuracy: Positioned to an adjacent address or location	A19SW (NE)	747	9	419781 563880
397	<b>Points of Interest - Manufacturing and Production</b> Name: Works Location: NE15 Category: Industrial Features Class Code: Unspecified Works Or Factories Positional Accuracy: Positioned to address or location	A19SW (NE)	749	9	419784 563880

Map ID	Details	Quadrant Reference (Compass Direction)	Estimated Distance From Site	Contact	NGR
398	<b>Points of Interest - Manufacturing and Production</b> Name: Works Location: Not Supplied Category: Industrial Features Class Code: Unspecified Works Or Factories Positional Accuracy: Positioned to an adjacent address or location	A19SW (NE)	753	9	419819 563847
398	<b>Points of Interest - Manufacturing and Production</b> Name: Works Location: NE15 Category: Industrial Features Class Code: Unspecified Works Or Factories Positional Accuracy: Positioned to an adjacent address or location	A19SW (NE)	754	9	419819 563848
398	<b>Points of Interest - Manufacturing and Production</b> Name: Factory Location: NE15 Category: Industrial Features Class Code: Unspecified Works Or Factories Positional Accuracy: Positioned to an adjacent address or location	A19SE (NE)	782	9	419883 563811
398	<b>Points of Interest - Manufacturing and Production</b> Name: Factory Location: Not Supplied Category: Industrial Features Class Code: Unspecified Works Or Factories Positional Accuracy: Positioned to an adjacent address or location	A19SE (NE)	789	9	419890 563812
399	<b>Points of Interest - Manufacturing and Production</b> Name: Works Location: NE21 Category: Industrial Features Class Code: Unspecified Works Or Factories Positional Accuracy: Positioned to an adjacent address or location	A14NE (E)	833	9	420075 563372
400	<b>Points of Interest - Manufacturing and Production</b> Name: Works Location: NE21 Category: Industrial Features Class Code: Unspecified Works Or Factories Positional Accuracy: Positioned to address or location	A12SW (W)	923	9	418202 563035
400	<b>Points of Interest - Manufacturing and Production</b> Name: Works Location: Not Supplied Category: Industrial Features Class Code: Unspecified Works Or Factories Positional Accuracy: Positioned to an adjacent address or location	A12SW (W)	926	9	418196 563044
401	<b>Points of Interest - Manufacturing and Production</b> Name: Bells Close Industrial Estate Location: NE15 Category: Industrial Features Class Code: Business Parks and Industrial Estates Positional Accuracy: Positioned to an adjacent address or location	A18NE (N)	925	9	419379 564277
402	<b>Points of Interest - Manufacturing and Production</b> Name: Works Location: Not Supplied Category: Industrial Features Class Code: Unspecified Works Or Factories Positional Accuracy: Positioned to an adjacent address or location	A11NE (W)	963	9	418111 563408
403	<b>Points of Interest - Manufacturing and Production</b> Name: Factory Location: NE15 Category: Industrial Features Class Code: Unspecified Works Or Factories Positional Accuracy: Positioned to an adjacent address or location	A23SW (N)	981	9	419138 564342
403	<b>Points of Interest - Manufacturing and Production</b> Name: Works Location: Not Supplied Category: Industrial Features Class Code: Unspecified Works Or Factories Positional Accuracy: Positioned to an adjacent address or location	A23SE (N)	995	9	419157 564357
403	<b>Points of Interest - Manufacturing and Production</b> Name: Works Location: NE15 Category: Industrial Features Class Code: Unspecified Works Or Factories Positional Accuracy: Positioned to an adjacent address or location	A23SE (N)	995	9	419157 564357



Map ID	Details	Quadrant Reference (Compass Direction)	Estimated Distance From Site	Contact	NGR
404	<b>Points of Interest - Public Infrastructure</b> Name: Recycling Centre Location: Cowen Road, NE21 Category: Infrastructure and Facilities Class Code: Recycling Centres Positional Accuracy: Positioned to address or location	A13NW (W)	0	9	419114 563334
404	<b>Points of Interest - Public Infrastructure</b> Name: J J Stanley Ltd Location: Unit 1 Blaydon Business Centre, Cowen Road, Blaydon On Tyne, Tyne And Wear, NE21 5TW Category: Infrastructure and Facilities Class Code: Recycling Centres Positional Accuracy: Positioned to address or location	A13NW (W)	33	9	419049 563320
404	<b>Points of Interest - Public Infrastructure</b> Name: J J Stanley Location: Unit 1, Blaydon Business Centre, Cowen Rd, Blaydon-On-Tyne, Tyne And Wear, NE21 5TW Category: Infrastructure and Facilities Class Code: Recycling Centres Positional Accuracy: Positioned to address or location	A13NW (W)	34	9	419048 563320
405	<b>Points of Interest - Public Infrastructure</b> Name: Recycling Business Location: NE21 Category: Infrastructure and Facilities Class Code: Recycling Centres Positional Accuracy: Positioned to an adjacent address or location	A13NW (NW)	140	9	419004 563477
406	<b>Points of Interest - Public Infrastructure</b> Name: Recycling Business Location: NE21 Category: Infrastructure and Facilities Class Code: Recycling Centres Positional Accuracy: Positioned to an adjacent address or location	A13NW (W)	171	9	418909 563396
407	<b>Points of Interest - Public Infrastructure</b> Name: Alco Waste Management Ltd Location: Whiteley Road, Blaydon-on-Tyne, NE21 5NJ Category: Infrastructure and Facilities Class Code: Waste Storage, Processing and Disposal Positional Accuracy: Positioned to address or location	A13NW (NW)	257	9	419018 563607
407	<b>Points of Interest - Public Infrastructure</b> Name: Alco Waste Management Ltd Location: Whiteley Road, Blaydon-on-Tyne, NE21 5NJ Category: Infrastructure and Facilities Class Code: Waste Storage, Processing and Disposal Positional Accuracy: Positioned to address or location	A13NW (NW)	257	9	419017 563607
408	<b>Points of Interest - Public Infrastructure</b> Name: Morrisons Blaydon Location: NE21 Category: Road And Rail Class Code: Petrol and Fuel Stations Positional Accuracy: Positioned to address or location	A12SE (W)	274	9	418800 563306
408	<b>Points of Interest - Public Infrastructure</b> Name: Morrisons Petrol Station Location: Shibdon Road, Blaydon-on-Tyne, NE21 Category: Road And Rail Class Code: Petrol and Fuel Stations Positional Accuracy: Positioned to address or location	A12SE (W)	275	9	418802 563289
408	<b>Points of Interest - Public Infrastructure</b> Name: W M Morrisons Petrol Station Location: Chainbridge Road, Blaydon-on-Tyne, NE21 5ST Category: Road And Rail Class Code: Petrol and Fuel Stations Positional Accuracy: Positioned to address or location	A12SE (W)	276	9	418802 563288
409	<b>Points of Interest - Public Infrastructure</b> Name: Blaydon Cemetery Location: Cemetery Lodge, Shibdon Road, Blaydon-on-Tyne, NE21 5AS Category: Infrastructure and Facilities Class Code: Cemeteries and Crematoria Positional Accuracy: Positioned to address or location	A12SE (SW)	391	9	418798 563065

Map ID	Details	Quadrant Reference (Compass Direction)	Estimated Distance From Site	Contact	NGR
409	<b>Points of Interest - Public Infrastructure</b> Name: Blaydon Cemetery Location: Cemetery Lodge, Shibdon Road, Blaydon-on-Tyne, NE21 5AS Category: Infrastructure and Facilities Class Code: Cemeteries and Crematoria Positional Accuracy: Positioned to address or location	A12SE (SW)	391	9	418798 563065
409	<b>Points of Interest - Public Infrastructure</b> Name: Blaydon Cemetery Location: NE21 Category: Infrastructure and Facilities Class Code: Cemeteries and Crematoria Positional Accuracy: Positioned to an adjacent address or location	A13SW (SW)	416	9	418822 563012
410	<b>Points of Interest - Public Infrastructure</b> Name: Blaydon Junction Location: NE21 Category: Public Transport, Stations and Infrastructure Class Code: Railway Stations, Junctions and Halts Positional Accuracy: Positioned to an adjacent address or location	A12NE (W)	440	9	418652 563479
411	<b>Points of Interest - Public Infrastructure</b> Name: Blaydon Cemetery Location: Not Supplied Category: Infrastructure and Facilities Class Code: Cemeteries and Crematoria Positional Accuracy: Positioned to an adjacent address or location	A7NE (SW)	475	9	418814 562943
411	<b>Points of Interest - Public Infrastructure</b> Name: Blaydon Cemetery Location: NE21 Category: Infrastructure and Facilities Class Code: Cemeteries and Crematoria Positional Accuracy: Positioned to an adjacent address or location	A7NE (SW)	484	9	418801 562943
412	<b>Points of Interest - Public Infrastructure</b> Name: Do Well Recycling Ltd Location: Unit 1, Factory Road, Blaydon-on-Tyne, NE21 5SA Category: Infrastructure and Facilities Class Code: Waste Storage, Processing and Disposal Positional Accuracy: Positioned to address or location	A18SW (N)	515	9	419063 563872
412	<b>Points of Interest - Public Infrastructure</b> Name: North East Recycling Ltd Location: Unit 1, Factory Road, Blaydon-on-Tyne, NE21 5SA Category: Infrastructure and Facilities Class Code: Recycling Centres Positional Accuracy: Positioned to address or location	A18SW (N)	515	9	419063 563872
412	<b>Points of Interest - Public Infrastructure</b> Name: Recycling Business Location: NE21 Category: Infrastructure and Facilities Class Code: Recycling Centres Positional Accuracy: Positioned to an adjacent address or location	A18SW (N)	517	9	419012 563870
412	<b>Points of Interest - Public Infrastructure</b> Name: A & B Tree Specialists Location: Unit 7-8, Factory Road, Blaydon-on-Tyne, NE21 5SA Category: Infrastructure and Facilities Class Code: Recycling Centres Positional Accuracy: Positioned to address or location	A18SW (N)	554	9	419097 563913
413	<b>Points of Interest - Public Infrastructure</b> Name: Outfall Location: NE15 Category: Infrastructure and Facilities Class Code: Waste Storage, Processing and Disposal Positional Accuracy: Positioned to an adjacent address or location	A17SE (NW)	578	9	418611 563701
413	<b>Points of Interest - Public Infrastructure</b> Name: Outfall Location: NE15 Category: Infrastructure and Facilities Class Code: Waste Storage, Processing and Disposal Positional Accuracy: Positioned to an adjacent address or location	A17SE (NW)	581	9	418606 563700
414	<b>Points of Interest - Public Infrastructure</b> Name: Outfall Location: NE21 Category: Infrastructure and Facilities Class Code: Waste Storage, Processing and Disposal Positional Accuracy: Positioned to an adjacent address or location	A18SE (N)	612	9	419331 563968

Map ID	Details	Quadrant Reference (Compass Direction)	Estimated Distance From Site	Contact	NGR
414	<b>Points of Interest - Public Infrastructure</b> Name: Outfall Location: NE21 Category: Infrastructure and Facilities Class Code: Waste Storage, Processing and Disposal Positional Accuracy: Positioned to an adjacent address or location	A18SE (N)	614	9	419336 563969
415	<b>Points of Interest - Public Infrastructure</b> Name: Blaydon Rail Station Location: NE21 Category: Public Transport, Stations and Infrastructure Class Code: Railway Stations, Junctions and Halts Positional Accuracy: Positioned to address or location	A12NE (W)	613	9	418486 563525
415	<b>Points of Interest - Public Infrastructure</b> Name: Blaydon Station Location: Tyne Street, NE21 Category: Public Transport, Stations and Infrastructure Class Code: Railway Stations, Junctions and Halts Positional Accuracy: Positioned to address or location	A12NE (W)	613	9	418486 563525
415	<b>Points of Interest - Public Infrastructure</b> Name: Outfall Location: NE15 Category: Infrastructure and Facilities Class Code: Waste Storage, Processing and Disposal Positional Accuracy: Positioned to an adjacent address or location	A12NW (W)	690	9	418420 563573
415	<b>Points of Interest - Public Infrastructure</b> Name: Outfall Location: NE15 Category: Infrastructure and Facilities Class Code: Waste Storage, Processing and Disposal Positional Accuracy: Positioned to an adjacent address or location	A12NW (W)	690	9	418420 563574
416	<b>Points of Interest - Public Infrastructure</b> Name: Bus Station Location: NE21 Category: Public Transport, Stations and Infrastructure Class Code: Bus and Coach Stations, Depots and Companies Positional Accuracy: Positioned to address or location	A12NW (W)	648	9	418430 563437
416	<b>Points of Interest - Public Infrastructure</b> Name: Bus Station Location: NE21 Category: Public Transport, Stations and Infrastructure Class Code: Bus and Coach Stations, Depots and Companies Positional Accuracy: Positioned to an adjacent address or location	A12NW (W)	658	9	418418 563415
417	<b>Points of Interest - Public Infrastructure</b> Name: Outfall Location: NE21 Category: Infrastructure and Facilities Class Code: Waste Storage, Processing and Disposal Positional Accuracy: Positioned to an adjacent address or location	A17SE (NW)	650	9	418801 563946
417	<b>Points of Interest - Public Infrastructure</b> Name: Outfall Location: NE21 Category: Infrastructure and Facilities Class Code: Waste Storage, Processing and Disposal Positional Accuracy: Positioned to an adjacent address or location	A17SE (NW)	654	9	418804 563951
418	<b>Points of Interest - Public Infrastructure</b> Name: Recycling Centre Location: NE16 Category: Infrastructure and Facilities Class Code: Recycling Centres Positional Accuracy: Positioned to an adjacent address or location	A14SE (E)	684	9	419903 563187
419	<b>Points of Interest - Public Infrastructure</b> Name: Outfall Location: NE15 Category: Infrastructure and Facilities Class Code: Waste Storage, Processing and Disposal Positional Accuracy: Positioned to an adjacent address or location	A17SW (NW)	703	9	418454 563686
419	<b>Points of Interest - Public Infrastructure</b> Name: Outfalls Location: NE15 Category: Infrastructure and Facilities Class Code: Waste Storage, Processing and Disposal Positional Accuracy: Positioned to an adjacent address or location	A17SW (NW)	705	9	418454 563690



Map ID	Details	Quadrant Reference (Compass Direction)	Estimated Distance From Site	Contact	NGR
420	<b>Points of Interest - Public Infrastructure</b> Name: Outfall Location: NE21 Category: Infrastructure and Facilities Class Code: Waste Storage, Processing and Disposal Positional Accuracy: Positioned to an adjacent address or location	A18NW (N)	725	9	418966 564074
420	<b>Points of Interest - Public Infrastructure</b> Name: Outfall Location: NE21 Category: Infrastructure and Facilities Class Code: Waste Storage, Processing and Disposal Positional Accuracy: Positioned to an adjacent address or location	A18NW (N)	726	9	418961 564074
421	<b>Points of Interest - Public Infrastructure</b> Name: Shell Blaydon Location: Tyne Street, Blaydon-on-Tyne, NE21 4JB Category: Road And Rail Class Code: Petrol and Fuel Stations Positional Accuracy: Positioned to address or location	A12NW (W)	770	9	418323 563526
421	<b>Points of Interest - Public Infrastructure</b> Name: Shell Location: Tyne Street Service Station, Tyne Street, Blaydon Central, Blaydon, NE21 4JB Category: Road And Rail Class Code: Petrol and Fuel Stations Positional Accuracy: Positioned to address or location	A12NW (W)	770	9	418323 563526
421	<b>Points of Interest - Public Infrastructure</b> Name: Shell Blaydon Location: Tyne Street, Blaydon-on-Tyne, NE21 4JB Category: Road And Rail Class Code: Petrol and Fuel Stations Positional Accuracy: Positioned to address or location	A12NW (W)	770	9	418323 563526
421	<b>Points of Interest - Public Infrastructure</b> Name: Shell Blaydon Location: Tyne Street, Blaydon-on-Tyne, NE21 4JB Category: Road And Rail Class Code: Petrol and Fuel Stations Positional Accuracy: Positioned to address or location	A12NW (W)	770	9	418323 563526
422	<b>Points of Interest - Public Infrastructure</b> Name: Outfalls Location: NE21 Category: Infrastructure and Facilities Class Code: Waste Storage, Processing and Disposal Positional Accuracy: Positioned to an adjacent address or location	A18NW (N)	785	9	419106 564145
423	<b>Points of Interest - Public Infrastructure</b> Name: Sewage Pumping Station Location: NE15 Category: Infrastructure and Facilities Class Code: Waste Storage, Processing and Disposal Positional Accuracy: Positioned to an adjacent address or location	A19NW (NE)	794	9	419700 564011
424	<b>Points of Interest - Public Infrastructure</b> Name: Outfall Location: NE15 Category: Infrastructure and Facilities Class Code: Waste Storage, Processing and Disposal Positional Accuracy: Positioned to an adjacent address or location	A19SE (E)	844	9	420025 563678
425	<b>Points of Interest - Public Infrastructure</b> Name: Derwent Service Station Location: Derwent Service Station, Derwenthaugh Road, Swalwell, Newcastle upon Tyne, NE16 3BJ Category: Road And Rail Class Code: Petrol and Fuel Stations Positional Accuracy: Positioned to address or location	A9NE (SE)	874	9	420011 562949
425	<b>Points of Interest - Public Infrastructure</b> Name: Esso Location: Derwent Service Station, Derwenthaugh Road, Swalwell, Newcastle-upon-Tyne, NE16 3BJ Category: Road And Rail Class Code: Petrol and Fuel Stations Positional Accuracy: Positioned to address or location	A9NE (SE)	874	9	420013 562951

Map ID	Details	Quadrant Reference (Compass Direction)	Estimated Distance From Site	Contact	NGR
425	<b>Points of Interest - Public Infrastructure</b> Name: Derwent Service Station Location: Derwent Service Station, Derwenthaugh Road, Swalwell, Newcastle upon Tyne, NE16 3BJ Category: Road And Rail Class Code: Petrol and Fuel Stations Positional Accuracy: Positioned to address or location	A9NE (SE)	874	9	420011 562948
425	<b>Points of Interest - Public Infrastructure</b> Name: Esso Location: Derwent Service Station, Derwenthaugh Road, Swalwell, Newcastle upon Tyne, NE16 3BJ Category: Road And Rail Class Code: Petrol and Fuel Stations Positional Accuracy: Positioned to address or location	A9NE (SE)	874	9	420011 562949
425	<b>Points of Interest - Public Infrastructure</b> Name: Rss Derwent Location: Derwent Service Station, Derwenthaugh Road, Swalwell, Newcastle-upon-Tyne, NE16 3BJ Category: Road And Rail Class Code: Petrol and Fuel Stations Positional Accuracy: Positioned to address or location	A9NE (SE)	874	9	420012 562951
425	<b>Points of Interest - Public Infrastructure</b> Name: BP Service Station Location: Derwenthaugh Road, Blaydon Central, Blaydon, NE16 3BJ Category: Road And Rail Class Code: Petrol and Fuel Stations Positional Accuracy: Positioned to address or location	A9NE (SE)	877	9	420015 562949
426	<b>Points of Interest - Public Infrastructure</b> Name: Sewage Pumping Station Location: NE16 Category: Infrastructure and Facilities Class Code: Waste Storage, Processing and Disposal Positional Accuracy: Positioned to an adjacent address or location	A14SE (E)	921	9	420153 563228
427	<b>Points of Interest - Public Infrastructure</b> Name: Spoil Heap Location: NE15 Category: Infrastructure and Facilities Class Code: Waste Storage, Processing and Disposal Positional Accuracy: Positioned to an adjacent address or location	A17NE (NW)	936	9	418641 564186
428	<b>Points of Interest - Public Infrastructure</b> Name: Gulf Service Station Location: Front Street, Bells Close, Newcastle-upon-Tyne, NE15 6XY Category: Road And Rail Class Code: Petrol and Fuel Stations Positional Accuracy: Positioned to address or location	A18NW (N)	965	9	419079 564324
428	<b>Points of Interest - Public Infrastructure</b> Name: Jet Petrol Station Location: Front Street, Bells Close, Newcastle-upon-Tyne, Tyne and Wear, NE15 6XY Category: Road And Rail Class Code: Petrol and Fuel Stations Positional Accuracy: Positioned to address or location	A18NW (N)	965	9	419078 564324
428	<b>Points of Interest - Public Infrastructure</b> Name: Jet Petrol Station Location: Front Street, Bells Close, Newcastle-upon-Tyne, Tyne and Wear, NE15 6XY Category: Road And Rail Class Code: Petrol and Fuel Stations Positional Accuracy: Positioned to address or location	A18NW (N)	965	9	419078 564324
428	<b>Points of Interest - Public Infrastructure</b> Name: Bells Close Service Station Location: Front Street, Lemington, Newcastle Upon Tyne, Tyne & Wear, NE5 1DQ Category: Road And Rail Class Code: Petrol and Fuel Stations Positional Accuracy: Positioned to address or location	A18NW (N)	965	9	419078 564324
428	<b>Points of Interest - Public Infrastructure</b> Name: Bells Close Service Station Location: Front Street, Bells Close, Newcastle upon Tyne, NE15 6XY Category: Road And Rail Class Code: Petrol and Fuel Stations Positional Accuracy: Positioned to address or location	A18NW (N)	965	9	419079 564324

Map ID	Details	Quadrant Reference (Compass Direction)	Estimated Distance From Site	Contact	NGR
428	<b>Points of Interest - Public Infrastructure</b> Name: Bells Close Filling Station Location: Front Street, Bells Close, Newcastle-upon-Tyne, NE15 6XY Category: Road And Rail Class Code: Petrol and Fuel Stations Positional Accuracy: Positioned to address or location	A18NW (N)	965	9	419079 564324
428	<b>Points of Interest - Public Infrastructure</b> Name: Bells Close Service Station Location: Front Street, Bells Close, Newcastle upon Tyne, NE15 6XY Category: Road And Rail Class Code: Petrol and Fuel Stations Positional Accuracy: Positioned to address or location	A23SW (N)	978	9	419064 564336
429	<b>Points of Interest - Public Infrastructure</b> Name: Malthurst Petrol Station Location: Derwenthough Road, Blaydon-on-Tyne, NE21 5PG Category: Road And Rail Class Code: Petrol and Fuel Stations Positional Accuracy: Positioned to address or location	A9SE (SE)	998	9	419845 562527
429	<b>Points of Interest - Public Infrastructure</b> Name: Malthurst Location: Derwenthough Road, Blaydon-on-Tyne, NE21 5PG Category: Road And Rail Class Code: Petrol and Fuel Stations Positional Accuracy: Positioned to address or location	A9SE (SE)	998	9	419845 562527
429	<b>Points of Interest - Public Infrastructure</b> Name: BP Service Station Location: Derwenthough Road, Blaydon-on-Tyne, NE21 5PG Category: Road And Rail Class Code: Petrol and Fuel Stations Positional Accuracy: Positioned to address or location	A9SE (SE)	998	9	419844 562526
429	<b>Points of Interest - Public Infrastructure</b> Name: MRH Races Location: Derwenthough Road, Axwell Park, Blaydon-On-Tyne, Tyne & Wear, NE21 5PG Category: Road And Rail Class Code: Petrol and Fuel Stations Positional Accuracy: Positioned to address or location	A9SE (SE)	998	9	419845 562527
430	<b>Points of Interest - Recreational and Environmental</b> Name: Playground Location: Maple Road, NE21 Category: Recreational Class Code: Playgrounds Positional Accuracy: Positioned to address or location	A7NE (SW)	834	9	418486 562751
430	<b>Points of Interest - Recreational and Environmental</b> Name: Playground Location: Not Supplied Category: Recreational Class Code: Playgrounds Positional Accuracy: Positioned to an adjacent address or location	A7NW (SW)	842	9	418475 562751



Map ID	Details	Quadrant Reference (Compass Direction)	Estimated Distance From Site	Contact	NGR
431	<b>Areas of Adopted Green Belt</b> Authority: Gateshead Metropolitan Borough Council, Development Control Plan Name: Core Strategy And Urban Core Plan Status: <b>Adopted</b> Plan Date: 26th March 2015	A8SW (S)	759	6	418978 562531
432	<b>Local Nature Reserves</b> Name: Shibdon Pond Multiple Area: N Area (m2): 214415.67 Source: Natural England Designation Date: 1st January 1990	A13SE (SE)	43	10	419247 563282
433	<b>Sites of Special Scientific Interest</b> Name: Shibdon Pond Multiple Areas: N Total Area (m2): 129726.19 Source: Natural England Reference: 1000287 Designation Details: Local Nature Reserve Designation Date: 1st March 1985 Date Type: Notified Designation Details: Local Wildlife Site Designation Date: 1st March 1985 Date Type: Notified Designation Details: Site Of Special Scientific Interest Designation Date: 1st March 1985 Date Type: Notified Designation Details: Water Framework Directive (WFD) Designation Date: 1st March 1985 Date Type: Notified	A13SE (SE)	284	10	419381 563069

Agency & Hydrological	Version	Update Cycle
<b>Contaminated Land Register Entries and Notices</b> Durham County Council (Unitary) - Environmental Health Department City of Newcastle upon Tyne Council - Environmental Health Department Environment Agency - Head Office Gateshead Metropolitan Borough Council - Environmental Health Department Derwentside District Council (now part of Durham County Council) - Environmental Health Department	July 2019 November 2017 November 2023 October 2017 September 2009	Annually Annual Rolling Update Annually Annual Rolling Update
<b>Discharge Consents</b> Environment Agency - North East Region	July 2025	Quarterly
<b>Enforcement and Prohibition Notices</b> Environment Agency - North East Region	March 2013	
<b>Integrated Pollution Controls</b> Environment Agency - North East Region	January 2009	
<b>Integrated Pollution Prevention And Control</b> Environment Agency - North East Region	April 2025	Bi-Annually
<b>Local Authority Integrated Pollution Prevention And Control</b> Derwentside District Council (now part of Durham County Council) - Environmental Health Department City of Newcastle upon Tyne Council - Environmental Health Department Durham County Council (Unitary) - Environmental Health Department Gateshead Metropolitan Borough Council - Environmental Health Department	April 2009 January 2015 July 2023 October 2014	Not Applicable Variable Variable Variable
<b>Local Authority Pollution Prevention and Controls</b> Derwentside District Council (now part of Durham County Council) - Environmental Health Department City of Newcastle upon Tyne Council - Environmental Health Department Durham County Council (Unitary) - Environmental Health Department Gateshead Metropolitan Borough Council - Environmental Health Department	April 2009 January 2015 July 2023 October 2014	Not Applicable Not Applicable Annually Annual Rolling Update
<b>Local Authority Pollution Prevention and Control Enforcements</b> Derwentside District Council (now part of Durham County Council) - Environmental Health Department City of Newcastle upon Tyne Council - Environmental Health Department Durham County Council (Unitary) - Environmental Health Department Gateshead Metropolitan Borough Council - Environmental Health Department	April 2009 January 2015 July 2023 October 2014	Not Applicable Variable Variable Variable
<b>Nearest Surface Water Feature</b> Ordnance Survey	May 2025	
<b>Pollution Incidents to Controlled Waters</b> Environment Agency - North East Region	December 1998	
<b>Historical Prosecutions</b> Environment Agency, North East Region	March 2013	Not Applicable
<b>Prosecutions</b> Environment Agency - Head Office	February 2024	Annually
<b>Registered Radioactive Substances</b> Environment Agency - Head Office Environment Agency - North East Region	May 2023 May 2023	
<b>Substantiated Pollution Incident Register</b> Environment Agency - North East Region - North East Area Environment Agency - North East Region - Northumbria Area	July 2025 July 2025	Quarterly Quarterly
<b>Water Abstractions</b> Environment Agency - North East Region	July 2025	Quarterly
<b>Water Industry Act Referrals</b> Environment Agency - North East Region	October 2017	
<b>Groundwater Vulnerability Map</b> Environment Agency - Head Office	June 2018	As notified

Agency & Hydrological	Version	Update Cycle
<b>Bedrock Aquifer Designations</b> Environment Agency - Head Office	January 2018	As notified
<b>Superficial Aquifer Designations</b> Environment Agency - Head Office	January 2018	As notified
<b>Source Protection Zones</b> Environment Agency - Head Office	September 2022	Bi-Annually
<b>Extreme Flooding from Rivers or Sea without Defences</b> Environment Agency - Head Office	December 2023	As notified
<b>Flooding from Rivers or Sea without Defences</b> Environment Agency - Head Office	December 2023	As notified
<b>Areas Benefiting from Flood Defences</b> Environment Agency - Head Office	February 2023	
<b>Flood Water Storage Areas</b> Environment Agency - Head Office	June 2025	Quarterly
<b>Flood Defences</b> Environment Agency - Head Office	August 2022	
<b>OS Water Network Lines</b> Ordnance Survey	April 2025	Quarterly
<b>Surface Water 1 in 30 year Flood Extent</b> Environment Agency - Head Office	May 2018	Annually
<b>Surface Water 1 in 100 year Flood Extent</b> Environment Agency - Head Office	May 2018	Annually
<b>Surface Water 1 in 1000 year Flood Extent</b> Environment Agency - Head Office	May 2018	Annually
<b>Surface Water Suitability</b> Environment Agency - Head Office	February 2016	Annually
<b>BGS Groundwater Flooding Susceptibility</b> British Geological Survey - National Geoscience Information Service	May 2013	As notified
<b>Water Framework Directive - Catchment</b> Environment Agency - Head Office	July 2025	Annually
<b>Water Framework Directive - Groundwater</b> Environment Agency - Head Office	July 2025	Annually
<b>Water Framework Directive - Surface Waters</b> Environment Agency - Head Office	July 2024	Annually



Waste	Version	Update Cycle
<b>BGS Recorded Landfill Sites</b> British Geological Survey - National Geoscience Information Service	November 2002	As notified
<b>Historical Landfill Sites</b> Environment Agency - Head Office	April 2025	Bi-Annually
<b>Integrated Pollution Control Registered Waste Sites</b> Environment Agency - North East Region	January 2009	Not Applicable
<b>Licensed Waste Management Facilities (Landfill Boundaries)</b> Environment Agency - North East Region - North East Area Environment Agency - North East Region - Northumbria Area	July 2025 July 2025	Quarterly Quarterly
<b>Licensed Waste Management Facilities (Locations)</b> Environment Agency - North East Region - North East Area Environment Agency - North East Region - Northumbria Area	April 2025 April 2025	Bi-Annually Bi-Annually
<b>Local Authority Landfill Coverage</b> City of Newcastle upon Tyne Council - Environmental Health Department Derwentside District Council (now part of Durham County Council) - Environmental Health Department Durham County Council - Economic Development and Planning Department Gateshead Metropolitan Borough Council - Development Control	February 2003 February 2003 February 2003 February 2003	Not Applicable Not Applicable Not Applicable Not Applicable
<b>Local Authority Recorded Landfill Sites</b> City of Newcastle upon Tyne Council - Environmental Health Department Derwentside District Council (now part of Durham County Council) - Environmental Health Department Durham County Council - Economic Development and Planning Department Gateshead Metropolitan Borough Council - Development Control	October 2018 October 2018 October 2018 October 2018	
<b>Potentially Infilled Land (Non-Water)</b> Landmark Information Group Limited	December 1999	
<b>Potentially Infilled Land (Water)</b> Landmark Information Group Limited	December 1999	
<b>Registered Landfill Sites</b> Environment Agency - North East Region - North East Area Environment Agency - North East Region - Northumbria Area	March 2006 March 2006	Not Applicable Not Applicable
<b>Registered Waste Transfer Sites</b> Environment Agency - North East Region - North East Area Environment Agency - North East Region - Northumbria Area	April 2018 April 2018	
<b>Registered Waste Treatment or Disposal Sites</b> Environment Agency - North East Region - North East Area Environment Agency - North East Region - Northumbria Area	June 2015 June 2015	

Hazardous Substances	Version	Update Cycle
<b>Control of Major Accident Hazards Sites (COMAH)</b> Health and Safety Executive	June 2025	Bi-Annually
<b>Explosive Sites</b> Health and Safety Executive	March 2017	
<b>Notification of Installations Handling Hazardous Substances (NIHHS)</b> Health and Safety Executive	August 2001	
<b>Planning Hazardous Substance Enforcements</b> Derwentside District Council (now part of Durham County Council) - Planning Department Durham County Council (Unitary) - Planning Department Gateshead Metropolitan Borough Council - Development Control Durham County Council - Economic Development and Planning Department City of Newcastle upon Tyne Council	December 2008 February 2016 February 2016 July 2007 June 2023	Not Applicable Variable Variable Annual Rolling Update Variable
<b>Planning Hazardous Substance Consents</b> Derwentside District Council (now part of Durham County Council) - Planning Department City of Newcastle upon Tyne Council Durham County Council (Unitary) - Planning Department Gateshead Metropolitan Borough Council - Development Control Durham County Council - Economic Development and Planning Department	December 2008 February 2016 February 2016 February 2016 July 2007	Not Applicable Variable Variable Variable Annual Rolling Update
Geological	Version	Update Cycle
<b>BGS 1:625,000 Solid Geology</b> British Geological Survey - National Geoscience Information Service	January 2009	As notified
<b>BGS Estimated Soil Chemistry</b> British Geological Survey - National Geoscience Information Service	December 2015	As notified
<b>BGS Recorded Mineral Sites</b> British Geological Survey - National Geoscience Information Service	April 2025	Bi-Annually
<b>CBSCB Compensation District</b> Cheshire Brine Subsidence Compensation Board (CBSCB) Cheshire Brine Subsidence Compensation Board (CBSCB)	August 2011 November 2020	As notified
<b>Coal Mining Affected Areas</b> The Coal Authority - Property Searches	February 2023	
<b>Mining Instability</b> Ove Arup & Partners	June 1998	Not Applicable
<b>Non Coal Mining Areas of Great Britain</b> British Geological Survey - National Geoscience Information Service	May 2015	Not Applicable
<b>Potential for Collapsible Ground Stability Hazards</b> British Geological Survey - National Geoscience Information Service	April 2020	As notified
<b>Potential for Compressible Ground Stability Hazards</b> British Geological Survey - National Geoscience Information Service	January 2019	As notified
<b>Potential for Ground Dissolution Stability Hazards</b> British Geological Survey - National Geoscience Information Service	January 2019	As notified
<b>Potential for Landslide Ground Stability Hazards</b> British Geological Survey - National Geoscience Information Service	January 2019	As notified
<b>Potential for Running Sand Ground Stability Hazards</b> British Geological Survey - National Geoscience Information Service	January 2019	As notified
<b>Potential for Shrinking or Swelling Clay Ground Stability Hazards</b> British Geological Survey - National Geoscience Information Service	January 2019	As notified
<b>Radon Potential - Radon Affected Areas</b> British Geological Survey - National Geoscience Information Service	November 2024	Annually
<b>Radon Potential - Radon Protection Measures</b> British Geological Survey - National Geoscience Information Service	November 2024	Annually

Industrial Land Use	Version	Update Cycle
<b>Contemporary Trade Directory Entries</b> Thomson Directories	June 2025	Quarterly
<b>Fuel Station Entries</b> Green Street Advisor (UK) Ltd	May 2025	Quarterly
<b>Points of Interest - Commercial Services</b> PointX	June 2025	Quarterly
<b>Points of Interest - Education and Health</b> PointX	June 2025	Quarterly
<b>Points of Interest - Manufacturing and Production</b> PointX	June 2025	Quarterly
<b>Points of Interest - Public Infrastructure</b> PointX	June 2025	Quarterly
<b>Points of Interest - Recreational and Environmental</b> PointX	June 2025	Quarterly
<b>Underground Electrical Cables</b> National Grid	January 2024	



Sensitive Land Use	Version	Update Cycle
<b>Ancient Woodland</b> Natural England	March 2025	Bi-Annually
<b>Areas of Adopted Green Belt</b> City of Newcastle upon Tyne Council Durham County Council (Unitary) - Planning Department Gateshead Metropolitan Borough Council - Development Control	July 2025 July 2025 July 2025	Quarterly Quarterly Quarterly
<b>Areas of Unadopted Green Belt</b> City of Newcastle upon Tyne Council Durham County Council (Unitary) - Planning Department Gateshead Metropolitan Borough Council - Development Control	July 2025 July 2025 July 2025	Quarterly Quarterly Quarterly
<b>Areas of Outstanding Natural Beauty</b> Natural England	May 2025	Bi-Annually
<b>Environmentally Sensitive Areas</b> Natural England	August 2023	
<b>Forest Parks</b> Forestry Commission	May 2023	Not Applicable
<b>Local Nature Reserves</b> Natural England	March 2025	Bi-Annually
<b>Marine Nature Reserves</b> Natural England	February 2025	Bi-Annually
<b>National Nature Reserves</b> Natural England	July 2025	Bi-Annually
<b>National Parks</b> Natural England	September 2024	Bi-Annually
<b>Nitrate Sensitive Areas</b> Natural England	April 2023	Not Applicable
<b>Nitrate Vulnerable Zones</b> Department for Environment, Food and Rural Affairs (DEFRA - formerly FRCA) Environment Agency - Head Office	April 2016 November 2024	Annually
<b>Ramsar Sites</b> Natural England	February 2025	Bi-Annually
<b>Sites of Special Scientific Interest</b> Natural England	May 2025	Bi-Annually
<b>Special Areas of Conservation</b> Natural England	July 2025	Bi-Annually
<b>Special Protection Areas</b> Natural England	May 2025	Bi-Annually
<b>World Heritage Sites</b> Historic England	April 2025	Bi-Annually

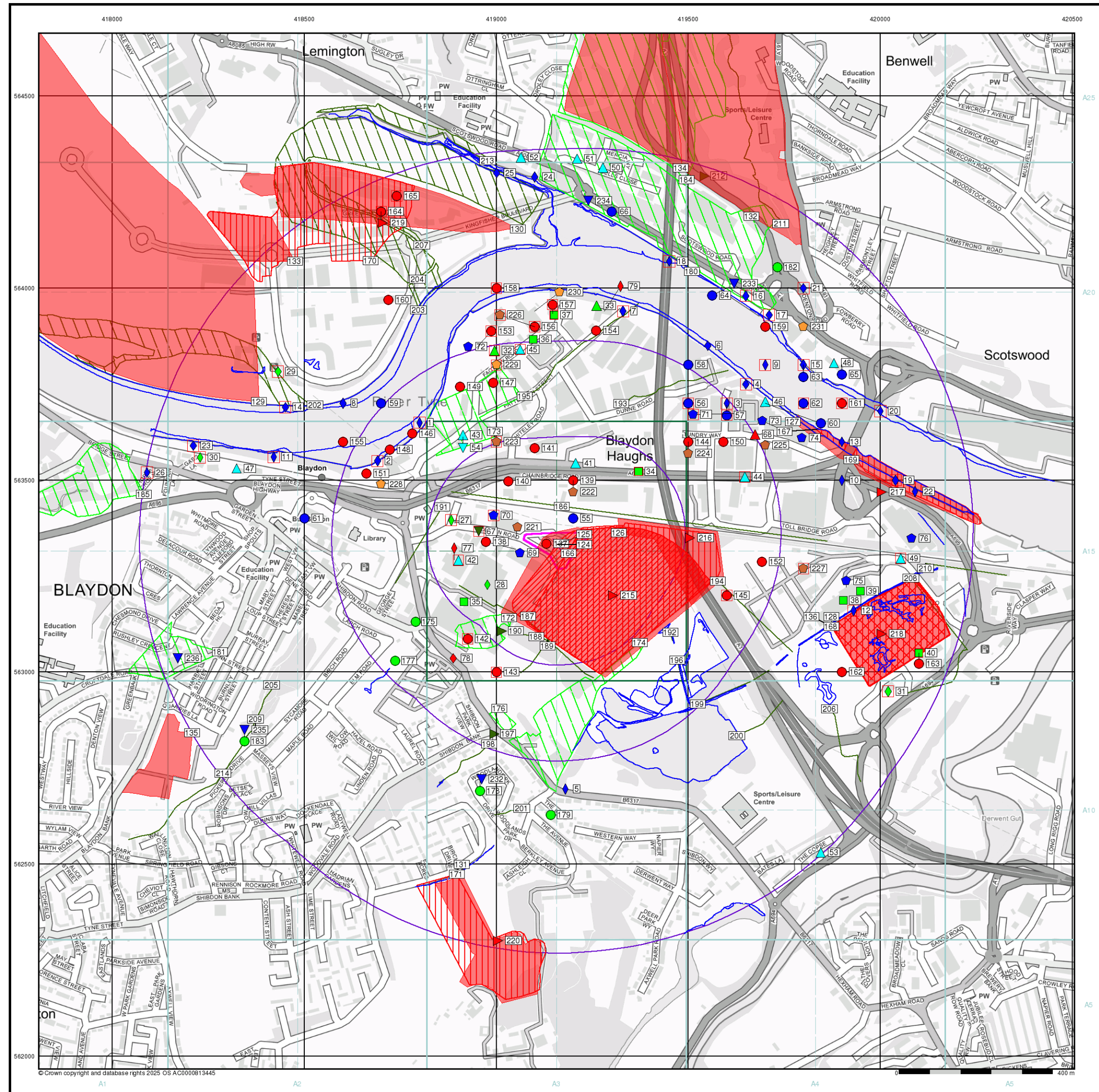
A selection of organisations who provide data within this report

Data Supplier	Data Supplier Logo
Ordnance Survey	
Environment Agency	
Scottish Environment Protection Agency	
The Coal Authority	
British Geological Survey	 <b>British Geological Survey</b> NATURAL ENVIRONMENT RESEARCH COUNCIL
Centre for Ecology and Hydrology	 <b>Centre for Ecology &amp; Hydrology</b> NATURAL ENVIRONMENT RESEARCH COUNCIL
Natural Resources Wales	
Scottish Natural Heritage	
Natural England	
Public Health England	
Ove Arup	
Stantec UK Ltd	

Contact	Name and Address	Contact Details
1	<b>British Geological Survey - Enquiry Service</b> British Geological Survey, Environmental Science Centre, Keyworth, Nottingham, Nottinghamshire, NG12 5GG	Telephone: 0115 936 3143 Fax: 0115 936 3276 Email: enquiries@bgs.ac.uk Website: www.bgs.ac.uk
2	<b>Environment Agency - National Customer Contact Centre (NCCC)</b> PO Box 544, Templeborough, Rotherham, S60 1BY	Telephone: 03708 506 506 Email: enquiries@environment-agency.gov.uk
3	<b>Gateshead Metropolitan Borough Council - Environmental Health Department</b> Civic Centre, Regent Street, Gateshead, Tyne And Wear, NE8 1HH	Telephone: 0191 433 3000 Fax: 0191 477 4827 Website: www.gateshead.gov.uk
4	<b>City of Newcastle upon Tyne Council - Environmental Health Department</b> Civic Centre, Barras Bridge, Newcastle-upon-tyne, Tyne And Wear, NE1 8PB	Telephone: 0191 232 8520 Fax: 0191 211 4962 Email: phrep@newcastle.gov.uk Website: www.newcastle.gov.uk
5	<b>Ordnance Survey</b> Adanac Drive, Southampton, Hampshire, SO16 0AS	Telephone: 03456 05 05 05 Email: customerservices@ordnancesurvey.co.uk Website: www.ordnancesurvey.co.uk
6	<b>Gateshead Metropolitan Borough Council - Development Control</b> Civic Centre, Regent Street, Gateshead, Tyne & Wear, NE8 1HH	Telephone: 0191 477 1011 Fax: 0191 478 3495 Website: www.gateshead.gov.uk
7	<b>The Coal Authority - Property Searches</b> 200 Lichfield Lane, Mansfield, Nottinghamshire, NG18 4RG	Telephone: 0345 762 6848 Fax: 01623 637 338 Email: groundstability@coal.gov.uk Website: www2.groundstability.com
8	<b>Landmark Information Group Limited</b> Landmark Information Group, Imperium, Imperial Way, Reading, Berkshire, RG2 0TD	Telephone: 0330 036 6619 Fax: 0844 844 9951 Email: helpdesk@landmark.co.uk Website: www.landmark.co.uk
9	<b>PointX</b> 5-6 Abbey Court, Eagle Way, Sowton, Exeter, Devon, EX2 7HY	Website: www.pointx.co.uk
10	<b>Natural England</b> County Hall, Spetchley Road, Worcester, WR5 2NP	Telephone: 0300 060 3900 Email: enquiries@naturalengland.org.uk Website: www.naturalengland.org.uk
11	<b>Historic England</b> 1 Waterhouse Square, 138 - 142 Holborn, London, EC1N 2ST	Telephone: 0370 333 0607 Email: customers@historicengland.org.uk Website: www.historicengland.org.uk
-	<b>Public Health England - Radon Survey, Centre for Radiation, Chemical and Environmental Hazards</b> Chilton, Didcot, Oxfordshire, OX11 0RQ	Telephone: 01235 822622 Fax: 01235 833891 Email: radon@phe.gov.uk Website: www.ukradon.org
-	<b>Landmark Information Group Limited</b> Landmark Information Group, Imperium, Imperial Way, Reading, Berkshire, RG2 0TD	Telephone: 0330 036 6618 Fax: 0844 844 9951 Email: helpdesk@landmark.co.uk Website: www.landmark.co.uk

Please note that the Environment Agency / Natural Resources Wales / SEPA have a charging policy in place for enquiries.





# Envirocheck®

LANDMARK INFORMATION GROUP®

### General

- Specified Site
- Specified Buffer(s)
- Bearing Reference Point
- Map ID

### Agency and Hydrological

- Contaminated Land Register Entry or Notice (Location)
- Contaminated Land Register Entry or Notice
- Discharge Consent
- Enforcement or Prohibition Notice
- Integrated Pollution Control
- Integrated Pollution Prevention Control
- Local Authority Integrated Pollution Prevention and Control
- Local Authority Pollution Prevention and Control
- Local Authority Pollution Prevention and Control Enforcement
- Pollution Incident to Controlled Waters
- Historical Prosecutions
- Prosecutions
- Registered Radioactive Substance
- River Network or Water Feature
- Substantiated Pollution Incident Register
- Water Abstraction
- Water Industry Act Referral

### Hazardous Substances

- COMAH Site
- Explosive Site
- NIHHS Site
- Planning Hazardous Substance Consent
- Planning Hazardous Substance Enforcement
- BGS Recorded Mineral Site

### Geological

- BGS Recorded Landfill Site (Location)
- BGS Recorded Landfill Site
- EA Historic Landfill (Buffered Point)
- EA Historic Landfill (Polygon)
- Integrated Pollution Control Registered Waste Site
- Licensed Waste Management Facility (Landfill Boundary)
- Licensed Waste Management Facility (Location)
- Local Authority Recorded Landfill Site (Location)
- Local Authority Recorded Landfill Site
- Potentially Infilled Land (Non-water)
- Potentially Infilled Land (Non-water)
- Potentially Infilled Land (Non-water)
- Potentially Infilled Land (Water)
- Potentially Infilled Land (Water)
- Potentially Infilled Land (Water)
- Potentially Infilled Land (Water)
- Registered Landfill Site
- Registered Landfill Site (Point Buffered to 100m)
- Registered Landfill Site (Point Buffered to 250m)
- Registered Waste Transfer Site (Location)
- Registered Waste Transfer Site
- Registered Waste Treatment or Disposal Site (Location)
- Registered Waste Treatment or Disposal Site

### Site Sensitivity Map - Slice A

### Order Details

Order Number: 383649461\_1\_1  
Customer Ref: RR0000317379  
National Grid Reference: 419160, 563330  
Slice: A  
Site Area (Ha): 0.85  
Search Buffer (m): 1000

### Site Details

N W H Group, 1, Cowen Road, BLAYDON-ON-TYNE, NE21 5TW

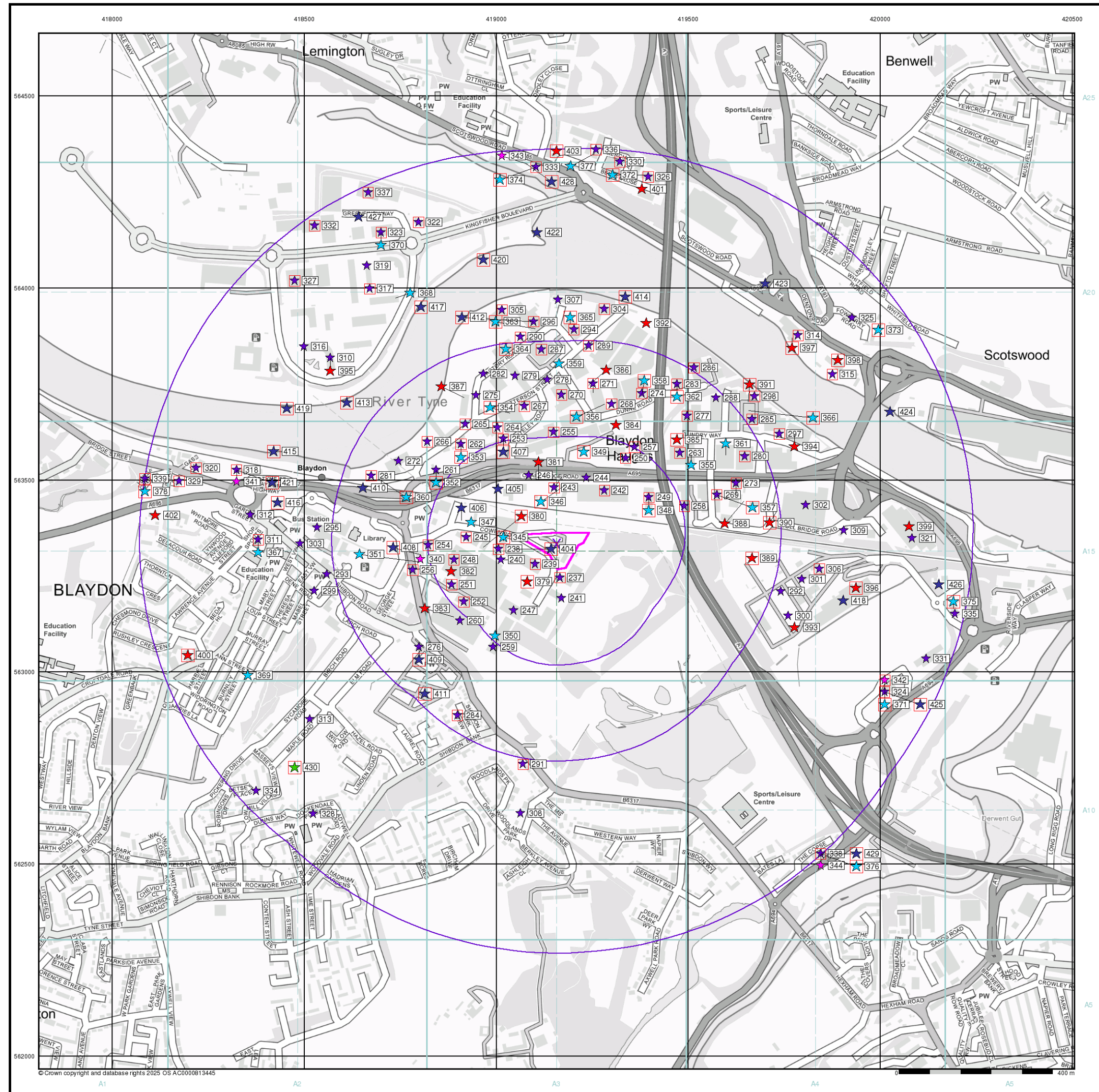
## Landmark®

INFORMATION GROUP

Tel: 0844 844 9952  
Fax: 0844 844 9951  
Web: [www.envirocheck.co.uk](http://www.envirocheck.co.uk)

A Landmark Information Group Service v50.0 18-Aug-2025 Page 1 of 7





# Envirocheck<sup>®</sup>

● LANDMARK INFORMATION GROUP<sup>®</sup>

## Industrial Land Use Map

### General

### Industrial Land Use

- ★ Contemporary Trade Directory Entry
- ★ Fuel Station Entry
- ★ Points of Interest - Commercial Services
- ★ Points of Interest - Education and Health
- ★ Points of Interest - Manufacturing and Production
- ★ Points of Interest - Public Infrastructure
- ★ Points of Interest - Recreational and Environmental
- Underground Electrical Cables

### Industrial Land Use Map - Slice A

### Order Details

Order Number:	383649461_1_1
Customer Ref:	RR0000317379
National Grid Reference:	419160, 563330
Slice:	A
Site Area (Ha):	0.85
Search Buffer (m):	1000

### Site Details

N W H Group, 1, Cowen Road, BLAYDON-ON-TYNE, NE21 5TW

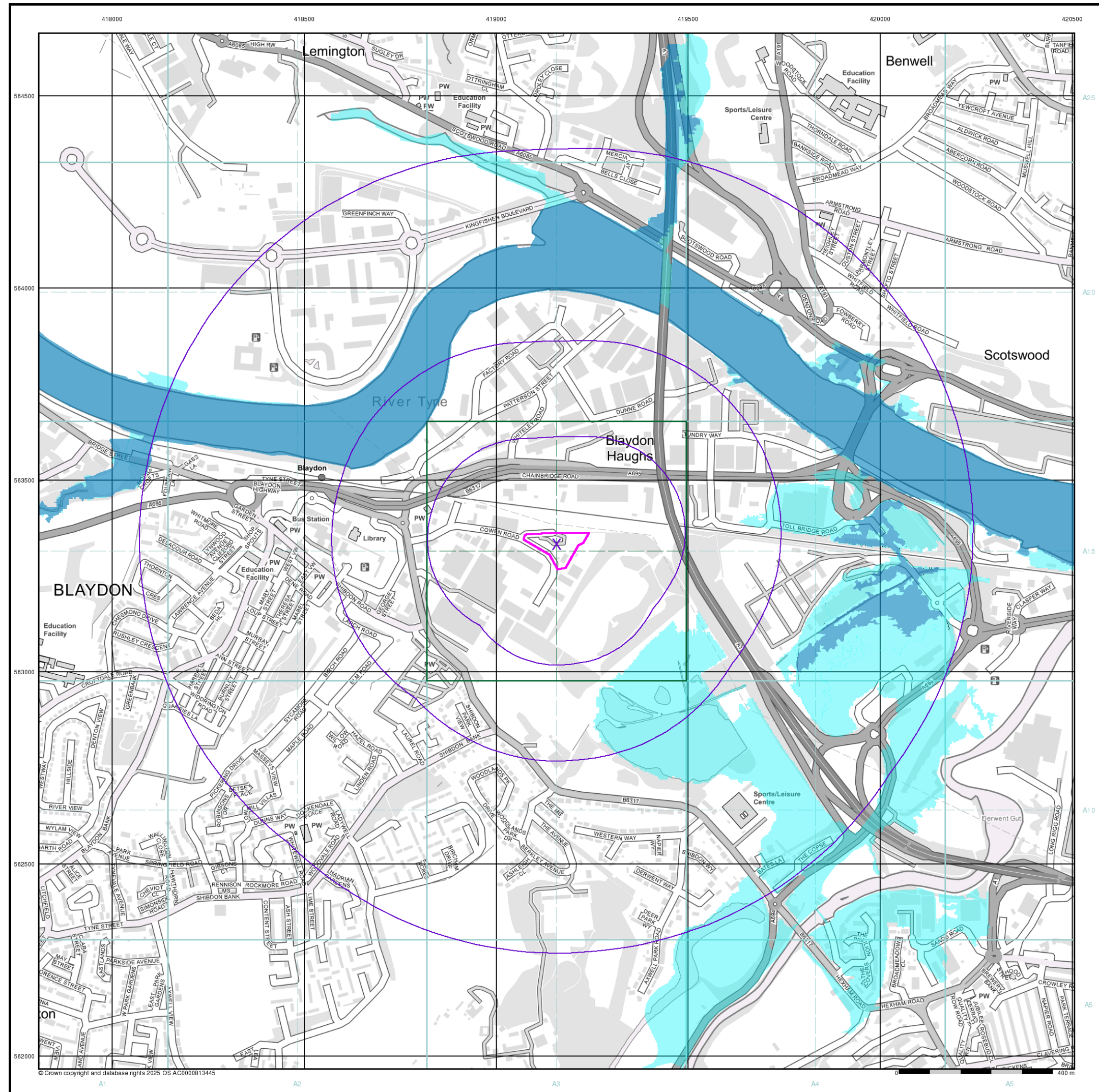
## Landmark<sup>®</sup>

● INFORMATION GROUP

Tel: 0844 844 9952  
Fax: 0844 844 9951  
Web: [www.envirocheck.co.uk](http://www.envirocheck.co.uk)

A Landmark Information Group Service v50.0 18-Aug-2025 Page 2 of 7





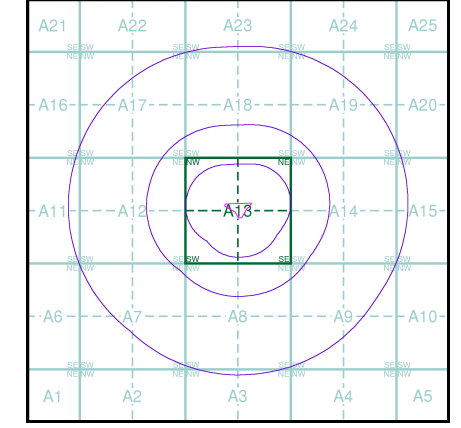
General

- Specified Site
- Specified Buffer(s)
- Bearing Reference Point

Agency and Hydrological (Flood)

- Extreme Flooding from Rivers or Sea without Defences (Zone 2)
- Flooding from Rivers or Sea without Defences (Zone 3)
- Area Benefiting from Flood Defence
- Flood Water Storage Areas
- Flood Defence

Flood Map - Slice A



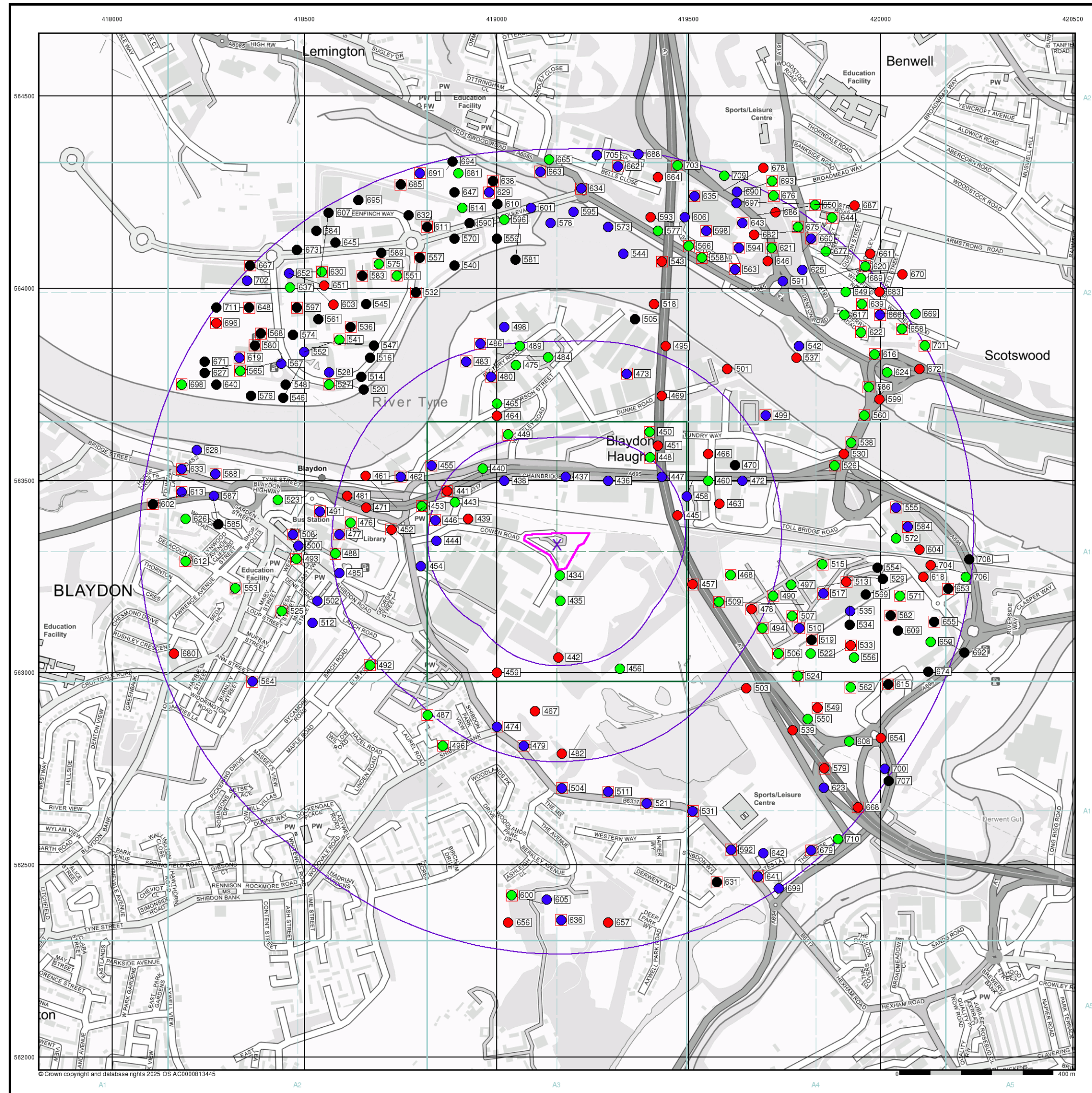
Order Details

Order Number: 383649461\_1\_1  
 Customer Ref: RR0000317379  
 National Grid Reference: 419160, 563330  
 Slice: A  
 Site Area (Ha): 0.85  
 Search Buffer (m): 1000

Site Details

N W H Group, 1, Cowen Road, BLAYDON-ON-TYNE, NE21 5TW





© Crown copyright and database rights 2025 OS AC0000813445

## General

- Specified Site
- Specified Buffer(s)
- Bearing Reference Point
- Map ID
- Several of Type at Location

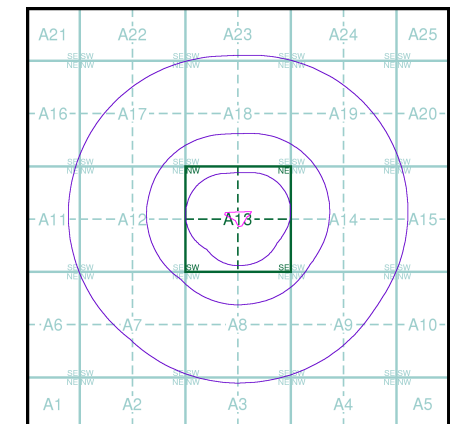
## Agency and Hydrological (Boreholes)

- BGS Borehole Depth 0 - 10m
- BGS Borehole Depth 10 - 30m
- BGS Borehole Depth 30m +
- Confidential
- Other

For Borehole information please refer to the Borehole .csv file which accompanied this slice.

A copy of the BGS Borehole Ordering Form is available to download from the Support section of [www.envirocheck.co.uk](http://www.envirocheck.co.uk).

## Borehole Map - Slice A



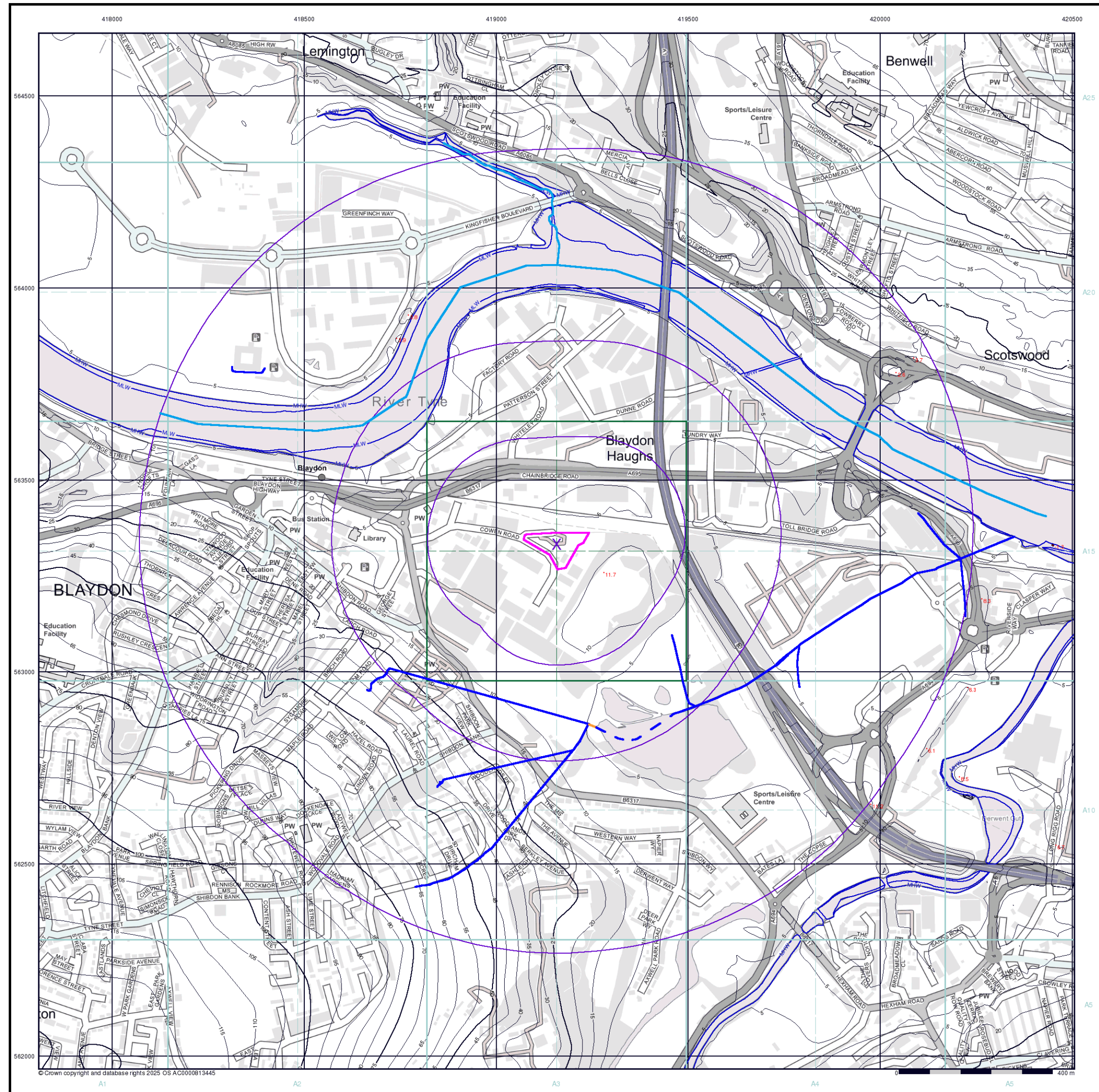
## Order Details

Order Number: 383649461\_1\_1  
Customer Ref: RR0000317379  
National Grid Reference: 419160, 563330  
Slice: A  
Site Area (Ha): 0.85  
Search Buffer (m): 1000

## Site Details

N W H Group, 1, Cowen Road, BLAYDON-ON-TYNE, NE21 5TW





# Envirocheck®

LANDMARK INFORMATION GROUP®

## General

- Specified Site
- Specified Buffer(s)
- Bearing Reference Point

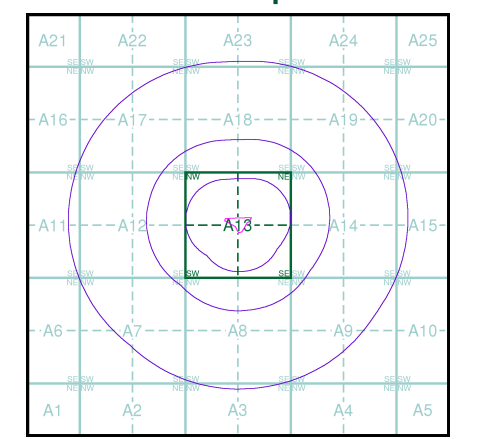
## OS Water Network Data

- |              |                         |
|--------------|-------------------------|
| Canal        | Drain                   |
| Reservoir    | Other                   |
| Foreshore    | Lake                    |
| Marsh        | Transfer                |
| Tidal River  | Lock Or Flight Of Locks |
| Inland River | Sea                     |

## Contours (height in meters)

- Standard Contour 105 100 95
- Master Contour 105 100 95
- Spot Height 167.3
- MLW Mean Low Water
- MHW Mean High Water

## OS Water Network Map - Slice A



## Order Details

Order Number: 383649461\_1\_1  
Customer Ref: RR0000317379  
National Grid Reference: 419160, 563330  
Slice: A  
Site Area (Ha): 0.85  
Search Buffer (m): 1000

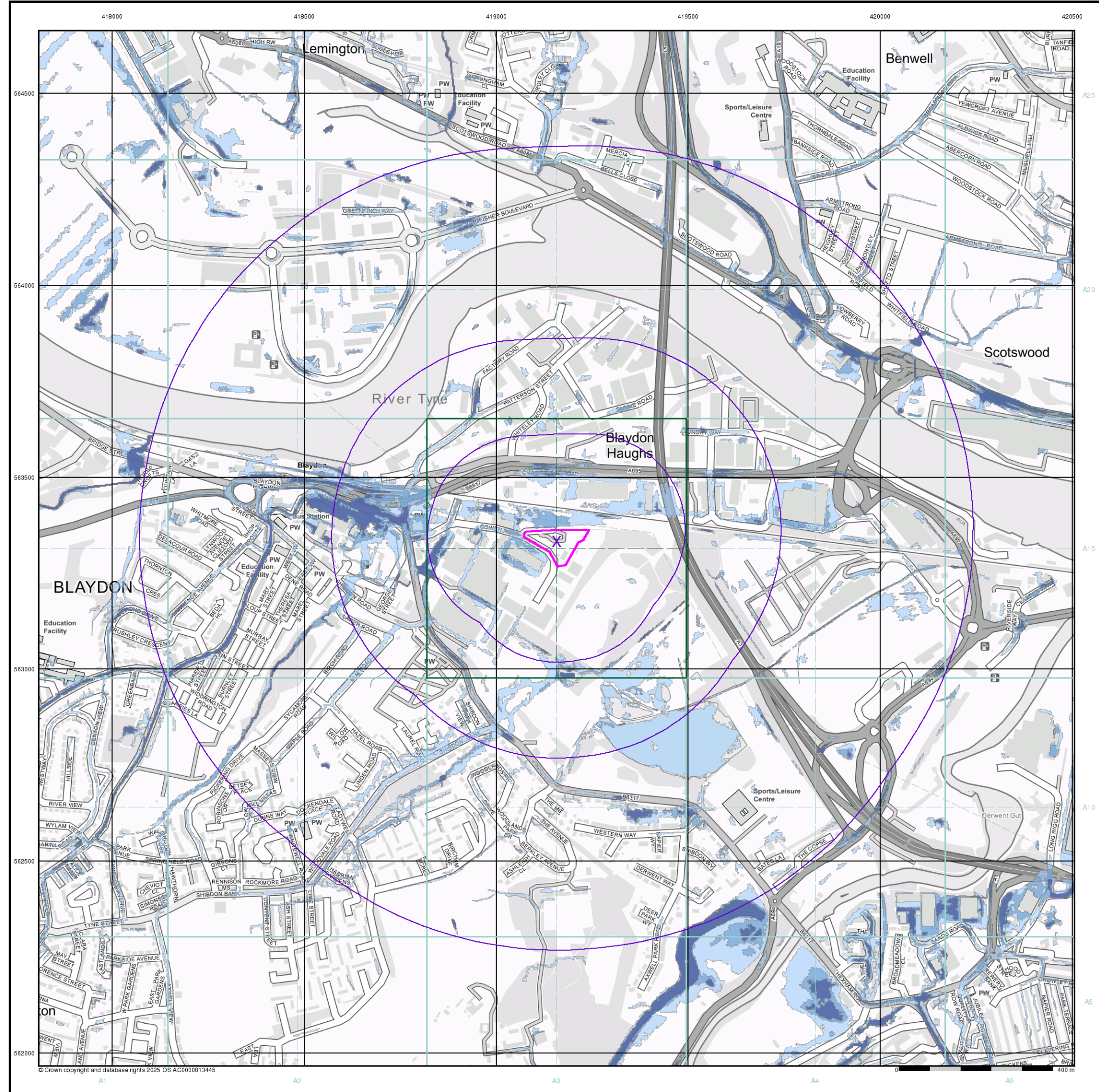
## Site Details

N W H Group, 1, Cowen Road, BLAYDON-ON-TYNE, NE21 5TW

Landmark®  
INFORMATION GROUP

Tel: 0844 844 9952  
Fax: 0844 844 9951  
Web: www.envirocheck.co.uk





# Envirocheck<sup>®</sup>

● LANDMARK INFORMATION GROUP<sup>®</sup>

### General

- Specified Site
- Specified Buffer(s)
- Bearing Reference Point

### Risk of Flooding from Surface Water

- High - 30 Year Return
- Medium - 100 Year Return
- Low - 1000 Year Return

### Suitability

See the suitability map below

- National to county
- County to town
- Town to street
- Street to parcels of land
- Property

### Order Details

Order Number:	383649461_1_1
Customer Ref:	RR0000317379
National Grid Reference:	419160, 563330
Slice:	A
Site Area (Ha):	0.85
Search Buffer (m):	1000

### Site Details

N W H Group, 1, Cowen Road, BLAYDON-ON-TYNE, NE21 5TW

## Landmark<sup>®</sup>

● LANDMARK INFORMATION GROUP

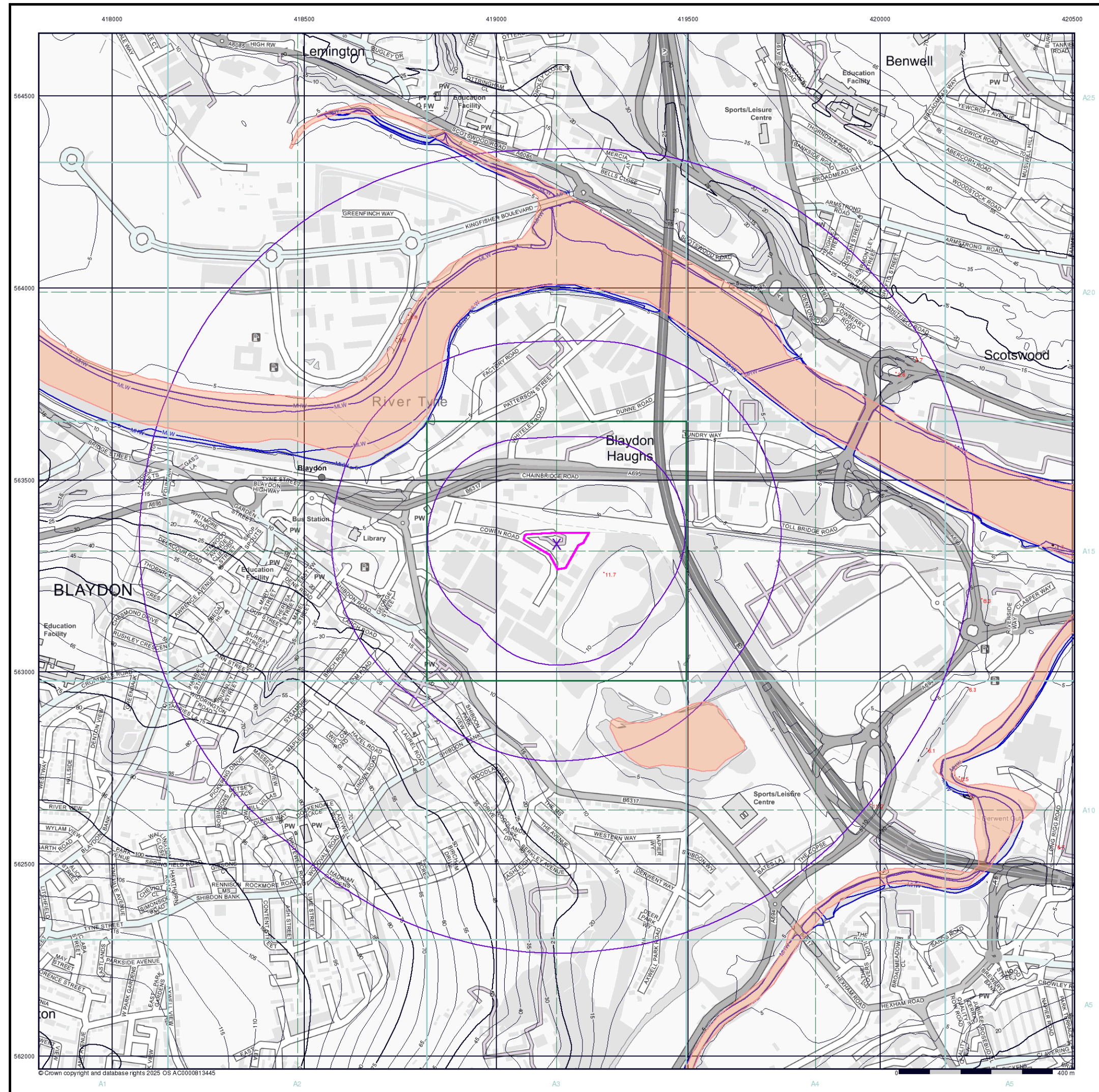
Tel: 0844 844 9952

Fax: 0844 844 9951

Web: [www.envirocheck.co.uk](http://www.envirocheck.co.uk)

A Landmark Information Group Service v50.0 18-Aug-2025 Page 6 of 7





# Envirocheck®

LANDMARK INFORMATION GROUP®

## WFD Surface Waters Map

### General

- Specified Site
- Specified Buffer(s)
- Bearing Reference Point
- Slice
- Map ID

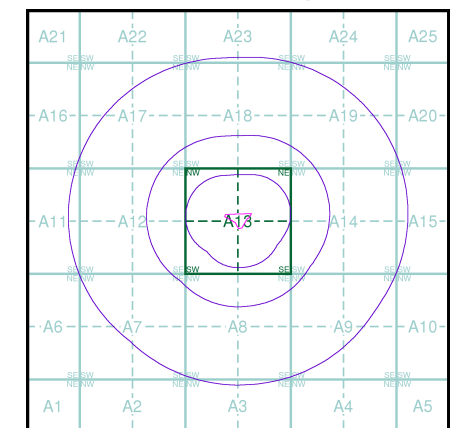
### Water Framework Directive - Surface Water Quality

- High
- Good
- Moderate
- Poor
- Bad

### Contours (height in meters)

- Standard Contour
- Master Contour
- Spot Height
- MLW - Mean Low Water
- MHW - Mean High Water

## WFD Surface Waters Map - Slice A



### Order Details

Order Number: 383649461\_1\_1  
Customer Ref: RR0000317379  
National Grid Reference: 419160, 563330  
Slice: A  
Site Area (Ha): 0.85  
Search Buffer (m): 1000

### Site Details

N W H Group, 1, Cowen Road, BLAYDON-ON-TYNE, NE21 5TW

Landmark®  
INFORMATION GROUP

Tel: 0844 844 9952  
Fax: 0844 844 9951  
Web: www.envirocheck.co.uk





# Envirocheck<sup>®</sup>

LANDMARK INFORMATION GROUP<sup>®</sup>

### General

- Specified Site
- Specified Buffer(s)
- Bearing Reference Point
- Map ID
- Several of Type at Location
- Pylon
- Overhead Transmission Line

### Agency and Hydrological

- Contaminated Land Register Entry or Notice (Location)
- Contaminated Land Register Entry or Notice
- Discharge Consent
- Enforcement or Prohibition Notice
- Integrated Pollution Control
- Integrated Pollution Prevention Control
- Local Authority Integrated Pollution Prevention and Control
- Local Authority Pollution Prevention and Control
- Local Authority Pollution Prevention and Control Enforcement
- Pollution Incident to Controlled Waters
- Historical Prosecutions
- Prosecutions
- Registered Radioactive Substance
- River Network or Water Feature
- Substantiated Pollution Incident Register
- Water Abstraction
- Water Industry Act Referral

### Hazardous Substances

- COMAH Site
- Explosive Site
- NIHHS Site
- Planning Hazardous Substance Consent
- Planning Hazardous Substance Enforcement
- BGS Recorded Mineral Site

### Waste

- BGS Recorded Landfill Site (Location)
- BGS Recorded Landfill Site
- EA Historic Landfill (Buffered Point)
- EA Historic Landfill (Polygon)
- Integrated Pollution Control Registered Waste Site
- Licensed Waste Management Facility (Landfill Boundary)
- Licensed Waste Management Facility (Location)
- Local Authority Recorded Landfill Site (Location)
- Potentially Infilled Land (Non-water)
- Potentially Infilled Land (Non-water)
- Potentially Infilled Land (Non-water)
- Potentially Infilled Land (Water)
- Potentially Infilled Land (Water)
- Potentially Infilled Land (Water)
- Registered Landfill Site
- Registered Landfill Site (Location)
- Registered Landfill Site (Point Buffered to 100m)
- Registered Landfill Site (Point Buffered to 250m)
- Registered Waste Transfer Site (Location)
- Registered Waste Transfer Site
- Registered Waste Treatment or Disposal Site (Location)
- Registered Waste Treatment or Disposal Site

### Geological

- BGS Recorded Mineral Site

### Site Sensitivity Map - Segment A13

### Order Details

Order Number: 383649461\_1\_1  
Customer Ref: RR0000317379  
National Grid Reference: 419160, 563330  
Slice: A  
Site Area (Ha): 0.85  
Plot Buffer (m): 100

### Site Details

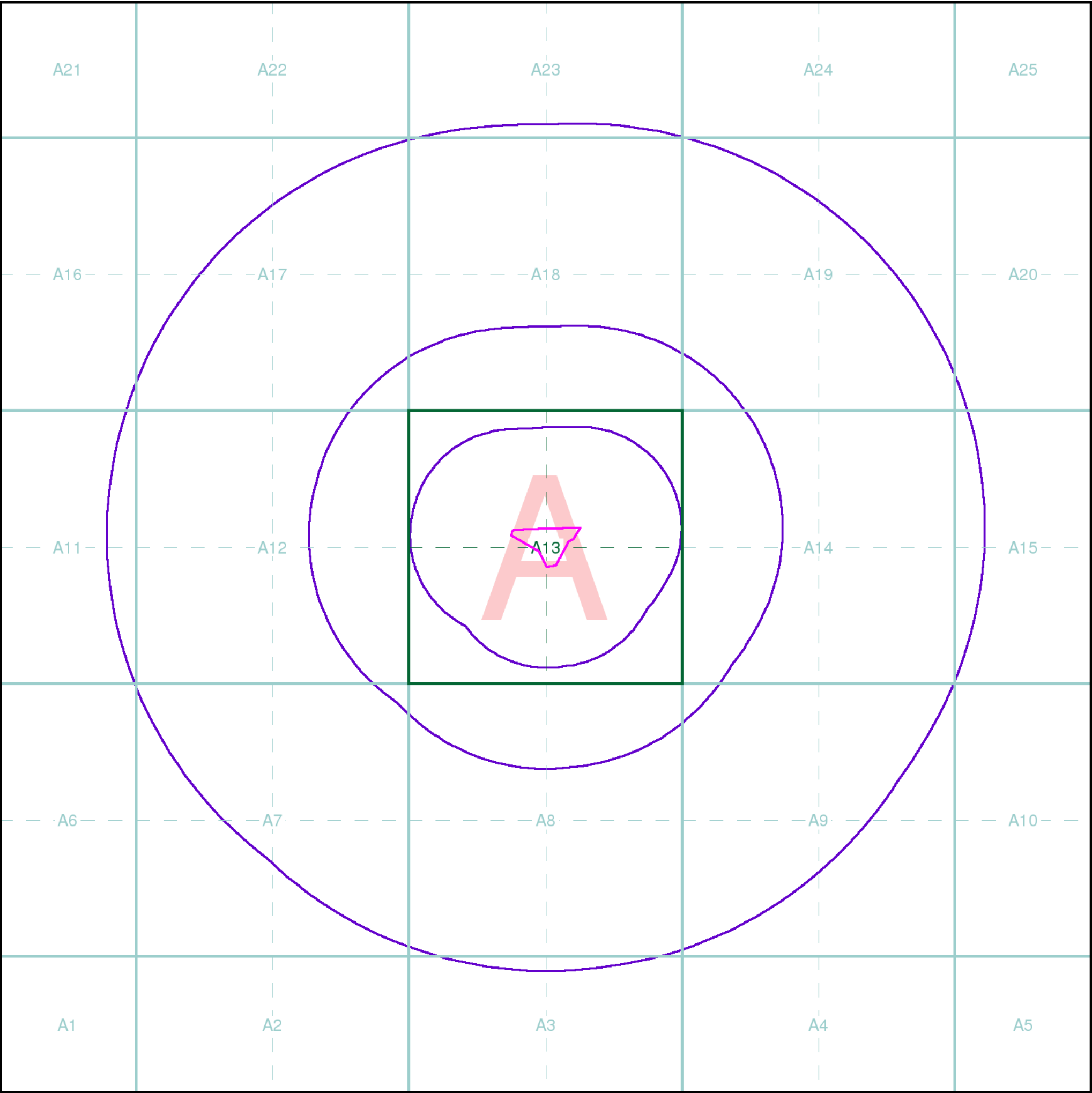
N W H Group, 1, Cowen Road, BLAYDON-ON-TYNE, NE21 5TW

## Landmark<sup>®</sup>

INFORMATION GROUP

Tel: 0844 844 9952  
Fax: 0844 844 9951  
Web: [www.envirocheck.co.uk](http://www.envirocheck.co.uk)

A Landmark Information Group Service v50.0 18-Aug-2025 Page 1 of 1



Index Map

For ease of identification, your site and buffer have been split into Slices, Segments and Quadrants. These are illustrated on the Index Map opposite and explained further below.

**Slice**  
Each slice represents a 1:10,000 plot area (2.7km x 2.7km) for your site and buffer. A large site and buffer may be made up of several slices (represented by a red outline), that are referenced by letters of the alphabet, starting from the bottom left corner of the slice "grid". This grid does not relate to National Grid lines but is designed to give best fit over the site and buffer.

**Segment**  
A segment represents a 1:2,500 plot area. Segments that have plot files associated with them are shown in dark green, others in light blue. These are numbered from the bottom left hand corner within each slice.

**Quadrant**  
A quadrant is a quarter of a segment. These are labelled as NW, NE, SW, SE and are referenced in the datasheet to allow features to be quickly located on plots. Therefore a feature that has a quadrant reference of A7NW will be in Slice A, Segment 7 and the NW Quadrant.

A selection of organisations who provide data within this report:



Envirocheck reports are compiled from 136 different sources of data.

Client Details

Mr Willetts, Suez Recycling & Recovery UK Ltd,  
Sevenside Energy Recovery Centre, Severn Road, Hallen,  
South Gloucestershire, BS10 7GB

Order Details

Order Number: 383649461\_1\_1  
Customer Ref: RR0000317379  
National Grid Reference: 419160, 563330  
Site Area (Ha): 0.85  
Search Buffer (m): 1000

Site Details

N W H Group, 1, Cowen Road, BLAYDON-ON-TYNE, NE21 5TW

Full Terms and Conditions can be found on the following link:  
<http://www.landmarkinfo.co.uk/Terms/Show/515>