

© 2015

PRELIMINARY DRAWING FOR
CONSENTING PURPOSES – NOT
FOR CONSTRUCTION

Project:
NationalTrust Woundale Beck

Client:
National Trust

Drawing Title:
General Layout

File Name:
NTWD-DWG-General Layout-RevD-050718

Scale: 1:1500@ A3	Revision: D	Sheet: 1 OF 3
----------------------	----------------	------------------

Drawn by: DM	Date: 05/07/2018
-----------------	---------------------

Taken from OS Mastermap 1:1250
© Crown copyright. All rights reserved 2015.
License number 100022432

NOTES:

LOCATION
Intake – 341371, 506386
Powerhouse – 341889, 505840
Outfall – 341905, 505832

LAND OWNERSHIP
All land for development is owned by the
applicant.

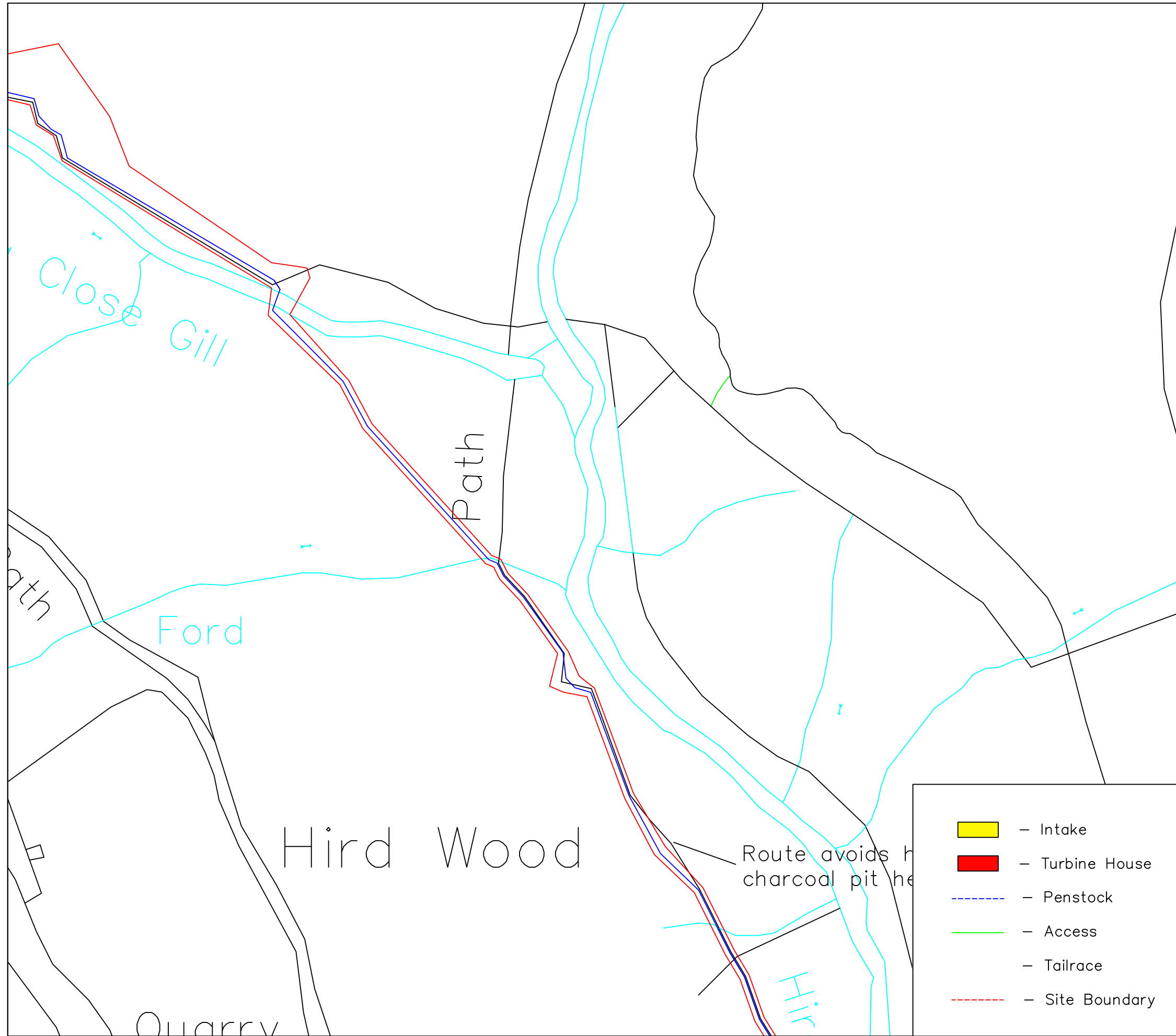
CONSTRUCTION NOTES

TOLERANCES
The final route of the pipeline may vary marginally
as site conditions dictate.

Revisions

Rev	Description	Approved	Issued
A	Orginal	DM	21/02/18
B	Pipe crossing position updated	AC	26/02/18
C	Survey Data Uploaded	DM	30/05/18
D	Tweaks to avoid historic items	AC	05/07/18

- Intake
- Turbine House
- Penstock
- Access
- Tailrace
- Site Boundary



© 2015

PRELIMINARY DRAWING FOR
CONSENTING PURPOSES – NOT
FOR CONSTRUCTION

Project:
NationalTrust Woundale Beck

Client:
National Trust

Drawing Title:
General Layout

File Name:
NTWD-DWG-General Layout-RevD-050718

Scale: 1:1500@ A3	Revision: D	Sheet: 2 OF 3
----------------------	----------------	------------------

Drawn by: DM	Date: 05/07/2018
-----------------	---------------------

Taken from OS Mastermap 1:1250
c Crown copyright. All rights reserved 2015.
License number 100022432

NOTES:

LOCATION
Intake - 341371, 506386
Powerhouse - 341889, 505840
Outfall - 341905, 505832

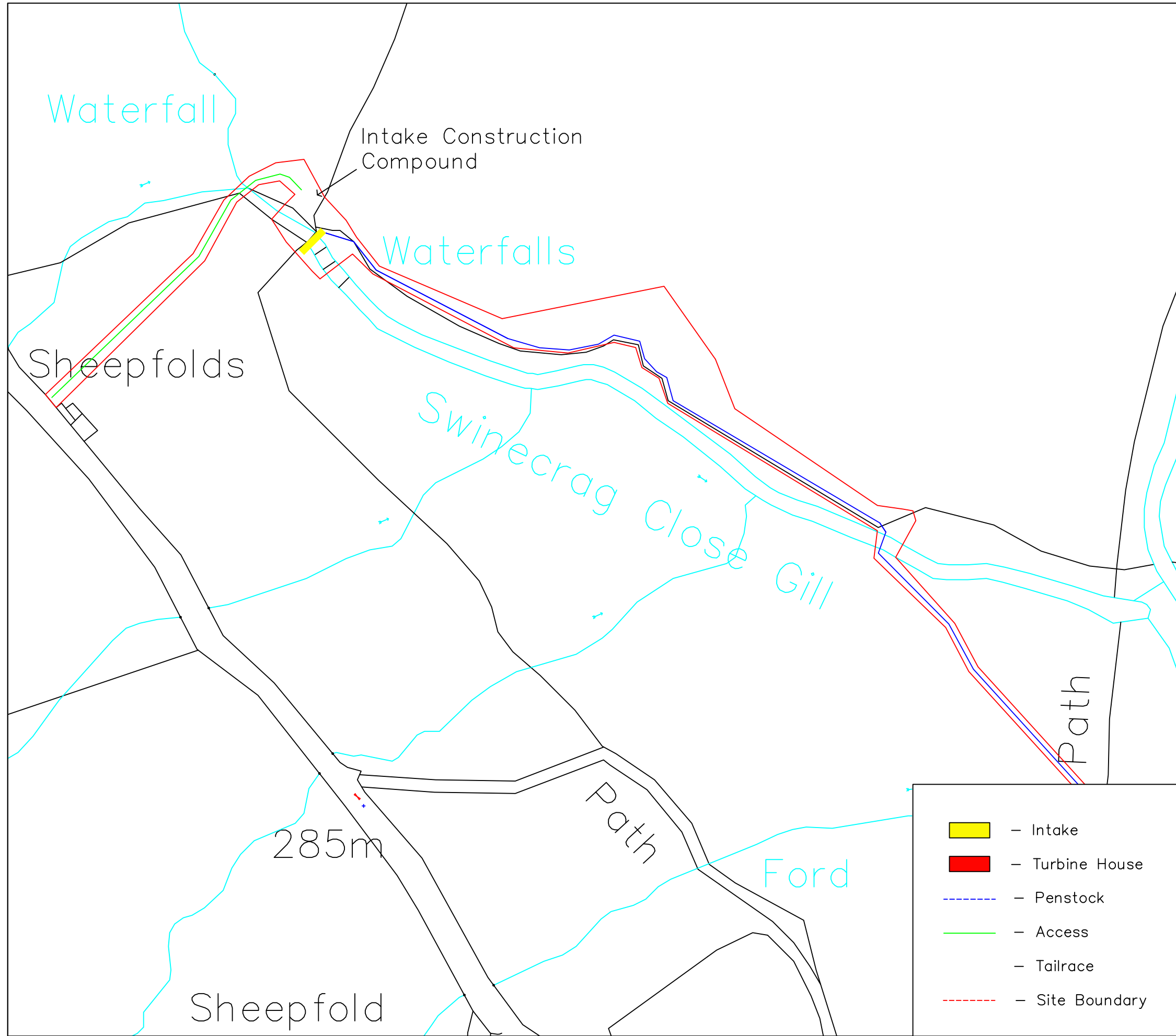
LAND OWNERSHIP
All land for development is owned by the
applicant.

CONSTRUCTION NOTES

TOLERANCES
The final route of the pipeline may vary marginally
as site conditions dictate.

- Intake
- Turbine House
- Penstock
- Access
- Tailrace
- Site Boundary

Revisions			
Rev	Description	Approved	Issued
A	Orginal	DM	21/02/18
B	Pipe crossing position updated	AC	26/02/18
C	Survey Data Uploaded	DM	30/05/18
D	Tweaks to avoid historic items	AC	05/07/18



© 2015

PRELIMINARY DRAWING FOR
CONSENTING PURPOSES – NOT
FOR CONSTRUCTION

Project:
NationalTrust Woundale Beck

Client:
National Trust

Drawing Title:
General Layout

File Name:
NTWD-DWG-General Layout-RevD-050718

Scale: 1:1500@ A3	Revision: D	Sheet: 3 OF 3
----------------------	----------------	------------------

Drawn by: DM	Date: 05/07/2018
-----------------	---------------------

Taken from OS Mastermap 1:1250
c Crown copyright. All rights reserved 2015.
License number 100022432

NOTES:

LOCATION
Intake – 341371, 506386
Powerhouse – 341889, 505840
Outfall – 341905, 505832

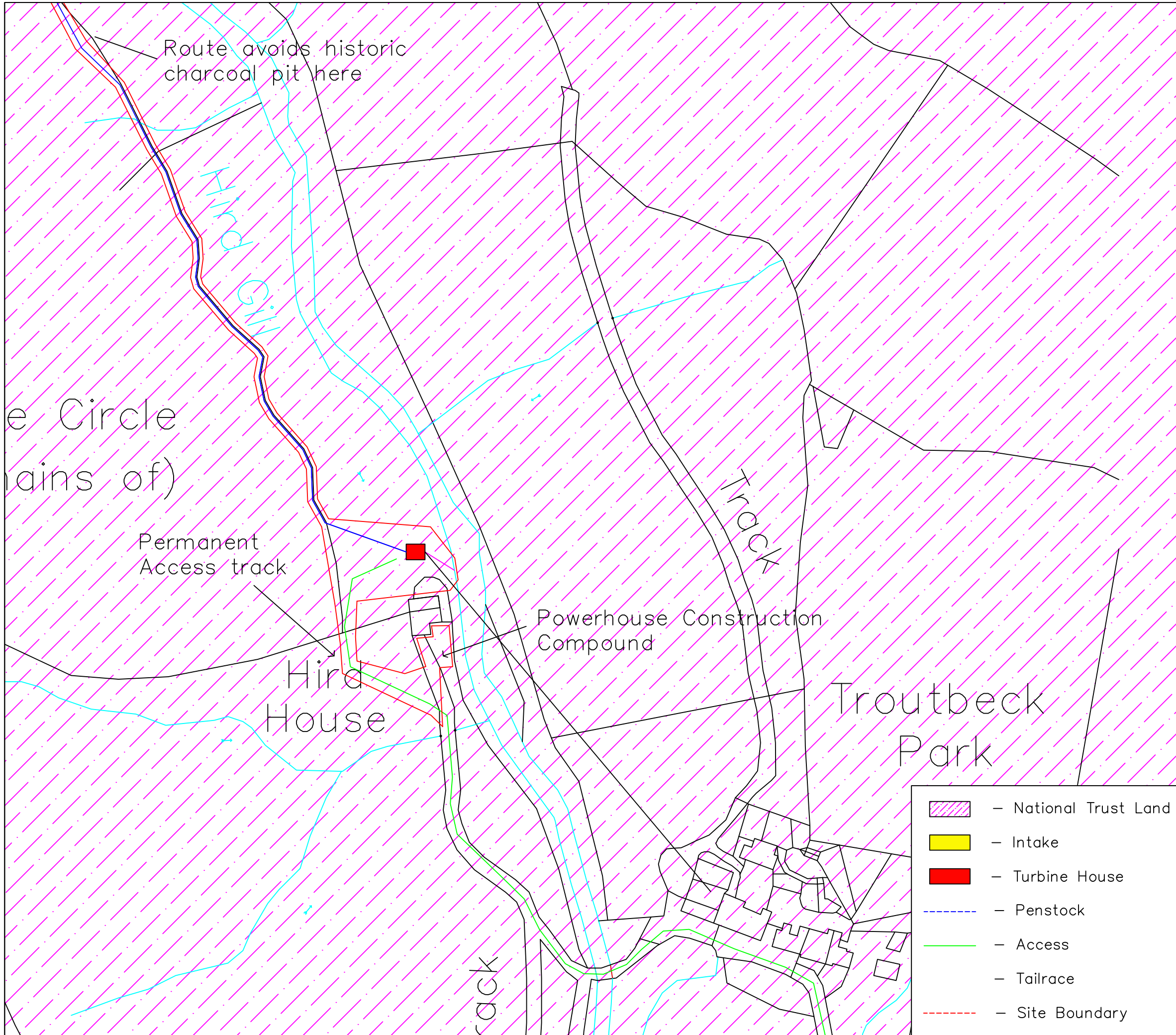
LAND OWNERSHIP
All land for development is owned by the applicant.

CONSTRUCTION NOTES

TOLERANCES
The final route of the pipeline may vary marginally as site conditions dictate.

- Intake
- Turbine House
- Penstock
- Access
- Tailrace
- Site Boundary

Revisions			
Rev	Description	Approved	Issued
A	Original	DM	21/02/18
B	Pipe crossing position updated	AC	26/02/18
C	Survey Data Uploaded	DM	30/05/18
D	Tweaks to avoid historic items	AC	05/07/18



© 2015

PRELIMINARY DRAWING FOR
CONSENTING PURPOSES – NOT
FOR CONSTRUCTION

Project:
National Trust Woundale Beck

Client:
National Trust

Drawing Title:
Site Plan

File Name:
NTWD-DWG-Site Plan-RevA-030918-DM

Scale:
1:1500@ A3

Revision:
A

Sheet:
1 OF 3

Drawn by:
DM

Date:
03/09/2018

Taken from OS Mastermap 1:1250
© Crown copyright. All rights reserved 2015.
License number 100022432

NOTES:

LOCATION
Intake – 341371, 506386
Powerhouse – 341889, 505840
Outfall – 341905, 505832

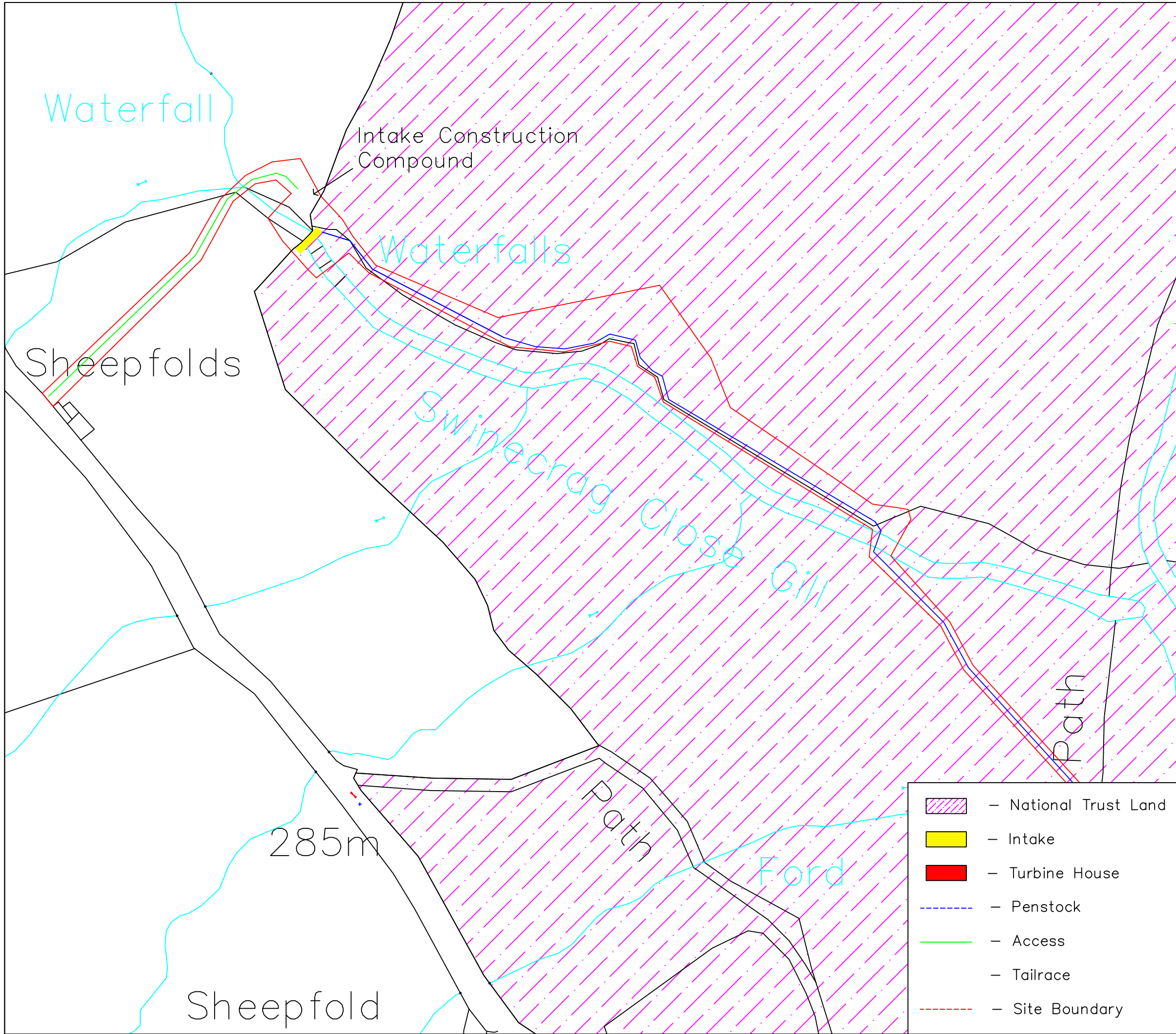
LAND OWNERSHIP
All land for development is owned by the
applicant.

CONSTRUCTION NOTES

TOLERANCES
The final route of the pipeline may vary marginally
as site conditions dictate.

		Revisions	
Rev	Description	Approved	Issued
A	Original	DM	03/09/18

- National Trust Land
- Intake
- Turbine House
- Penstock
- Access
- Tailrace
- Site Boundary



© 2015

PRELIMINARY DRAWING FOR
 CONSENTING PURPOSES – NOT
 FOR CONSTRUCTION

Project:
 NationalTrust Woundale Beck

Client:
 National Trust

Drawing Title:
 Site Plan

File Name:
 NTWD-DWG-Site Plan-RevA-030918-DM

Scale: 1:1500@ A3	Revision: A	Sheet: 3 OF 3
----------------------	----------------	------------------

Drawn by: DM	Date: 03/09/2018
-----------------	---------------------

Taken from OS Mastermap 1:1250
 © Crown copyright. All rights reserved 2015.
 License number 100022432








NOTES:

LOCATION
 Intake – 341371, 506386
 Powerhouse – 341889, 505840
 Outfall – 341905, 505832

LAND OWNERSHIP
 All land for development is owned by the
 applicant.

CONSTRUCTION NOTES

TOLERANCES
 The final route of the pipeline may vary marginally
 as site conditions dictate.

-  – National Trust Land
-  – Intake
-  – Turbine House
-  – Penstock
-  – Access
-  – Tailrace
-  – Site Boundary

Revisions			
Rev	Description	Approved	Issued
A	Original	DM	03/09/18