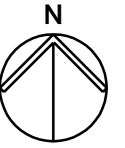









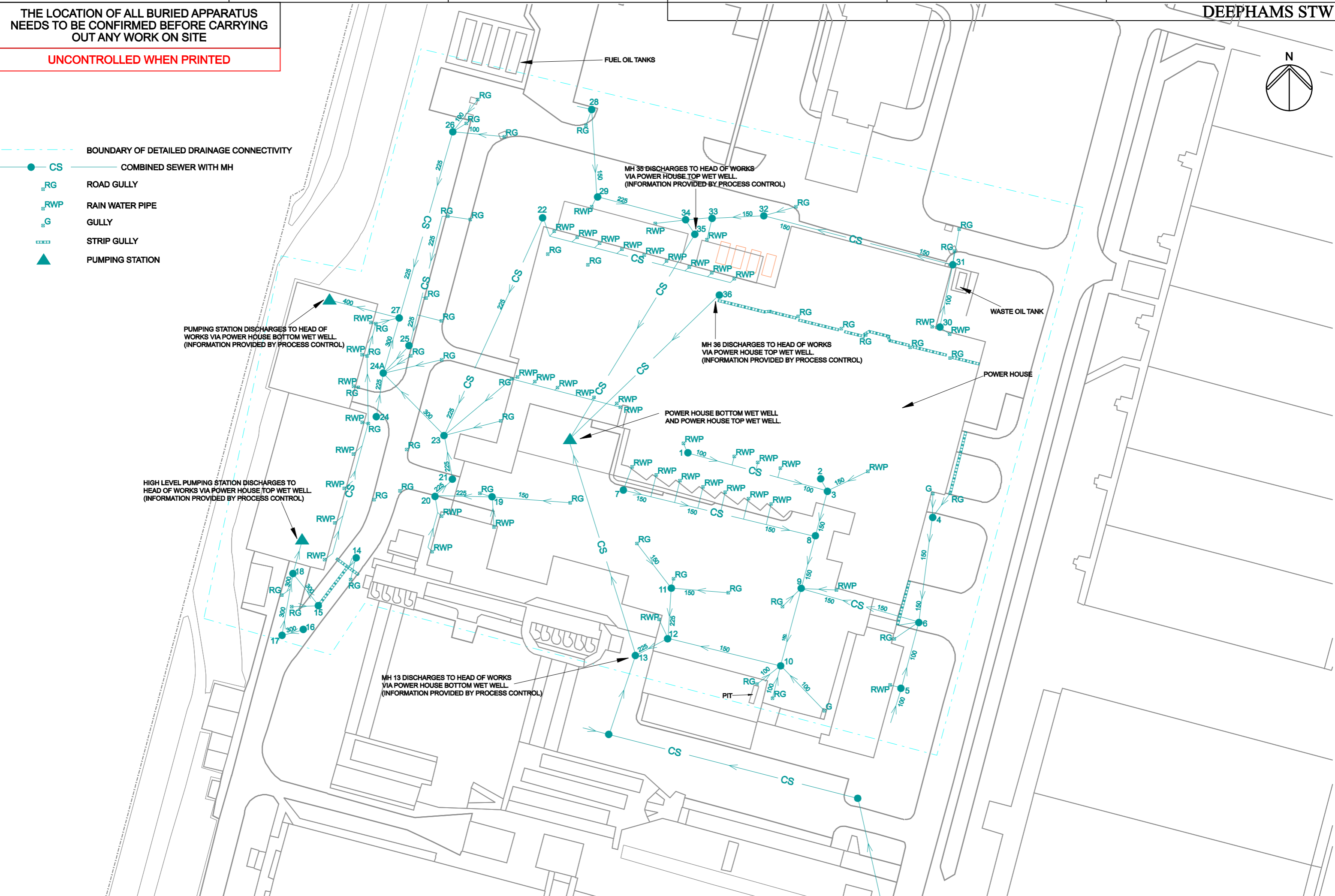
THE LOCATION OF ALL BURIED APPARATUS  
NEEDS TO BE CONFIRMED BEFORE CARRYING  
OUT ANY WORK ON SITE

UNCONTROLLED WHEN PRINTED

DEEPHAMS STW




-  BOUNDARY OF DETAILED DRAINAGE CONNECTIVITY
-  CS COMBINED SEWER WITH MH
-  RG ROAD GULLY
-  RWP RAIN WATER PIPE
-  G GULLY
-  STRIP GULLY
-  PUMPING STATION



MAPPING REPRODUCED BY PERMISSION OF ORDNANCE SURVEY ON BEHALF OF HMSO. © CROWN COPYRIGHT AND DATABASE RIGHT 2008. ALL RIGHTS RESERVED. ORDNANCE SURVEY LICENCE NUMBER 100019345.

A	TAKEN FROM P1175-D07-31-9, JULY 2008	IMP	TAK	TAK	06/01/2009
Iss	Description	Drawn	Chkd	Appd	Date



**TECHNICAL INFORMATION**  
Clearwater Court  
Vestern Road  
Reading RG1 8DB

Drawing Title:  
**DRAINAGE PLAN  
SHEET 2 OF 3  
PPC AREA DETAIL**

Location / Town: <b>EDMONTON</b>	Location Code: <b>DEEPS1ZZ</b>	OS Reference: <b>TQ357938</b>
Drawing No.: <b>DEEPS1ZZ-DPL-002</b>	Scale: <b>1:500</b>	Sheet Size: <b>A2</b>
		Rev: <b>A</b>