

Inert

Non-hazardous

Hazardous


Based on samples at <1.0m depth

- NOTES
1. This drawing should be read in conjunction with the relevant Site Location Plans and Trial Pit Logs.
 2. Trial pit co-ordinates and dimensions should be taken from the Engineer's logs and not this drawing.
 3. All trial pit locations were surveyed by a third party contractor.
 4. Trial pits were removed from the initial Proposed Exploratory Hole Plan during the investigation due to steep hills/embankments, close proximity to golf course fairways and dense tree coverage.

P2	SECOND ISSUE					
	RO	21/11/19	AL	21/11/19	PS	21/11/19

P2	FIRST ISSUE					
	SD/RO	07/02/19	AL	07/02/19	PS	07/0219

REV.	REVISION NOTES/COMMENTS					
	DRAWN BY	DATE	CHECKED BY	DATE	APPROVED BY	DATE



Hawthorn Park
Holdenby Road
Spratton
NN16 8LD
t: +44 (0) 1604 842888
e: northampton@hydrock.com
or visit www.hydrock.com

CLIENT

THE WAVE LONDON LTD

PROJECT

THE WAVE, LONDON

TITLE

ASBESTOS TRIAL PIT LOCATION PLAN
(Including Initial Site Investigation
Exploratory Hole Locations)

HYDROCK PROJECT NO.

C-05976-C

SCALE @ A2

1:1500

PURPOSE OF ISSUE

SUITABLE FOR INFORMATION

STATUS

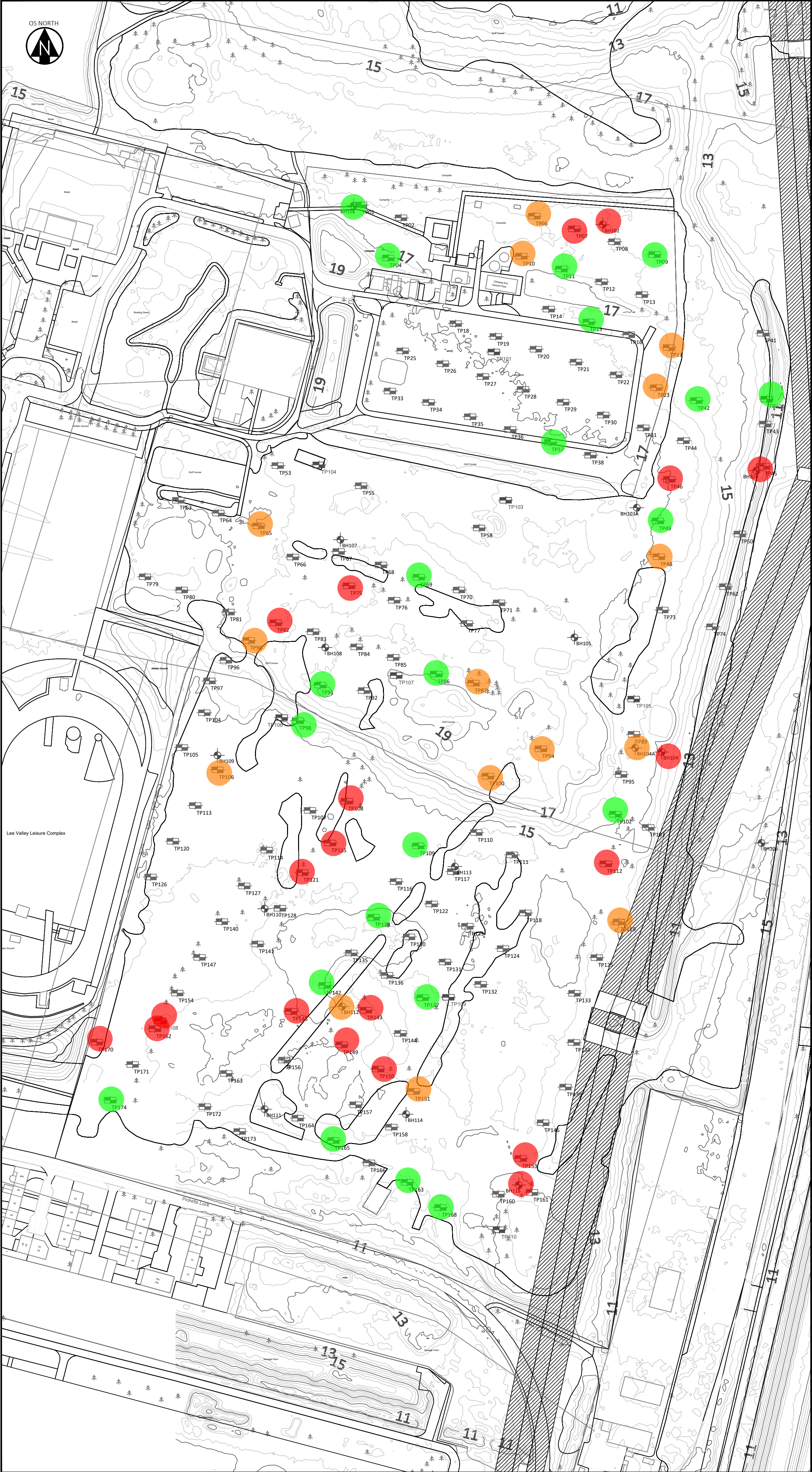
S2

DRAWING NO. (PROJECT CODE-ORIGINATOR-ZONE-LEVEL-TYPE-ROLE-NUMBER)

WAV-HYD-XX-XX-DR-GE-1002

REVISION

P2

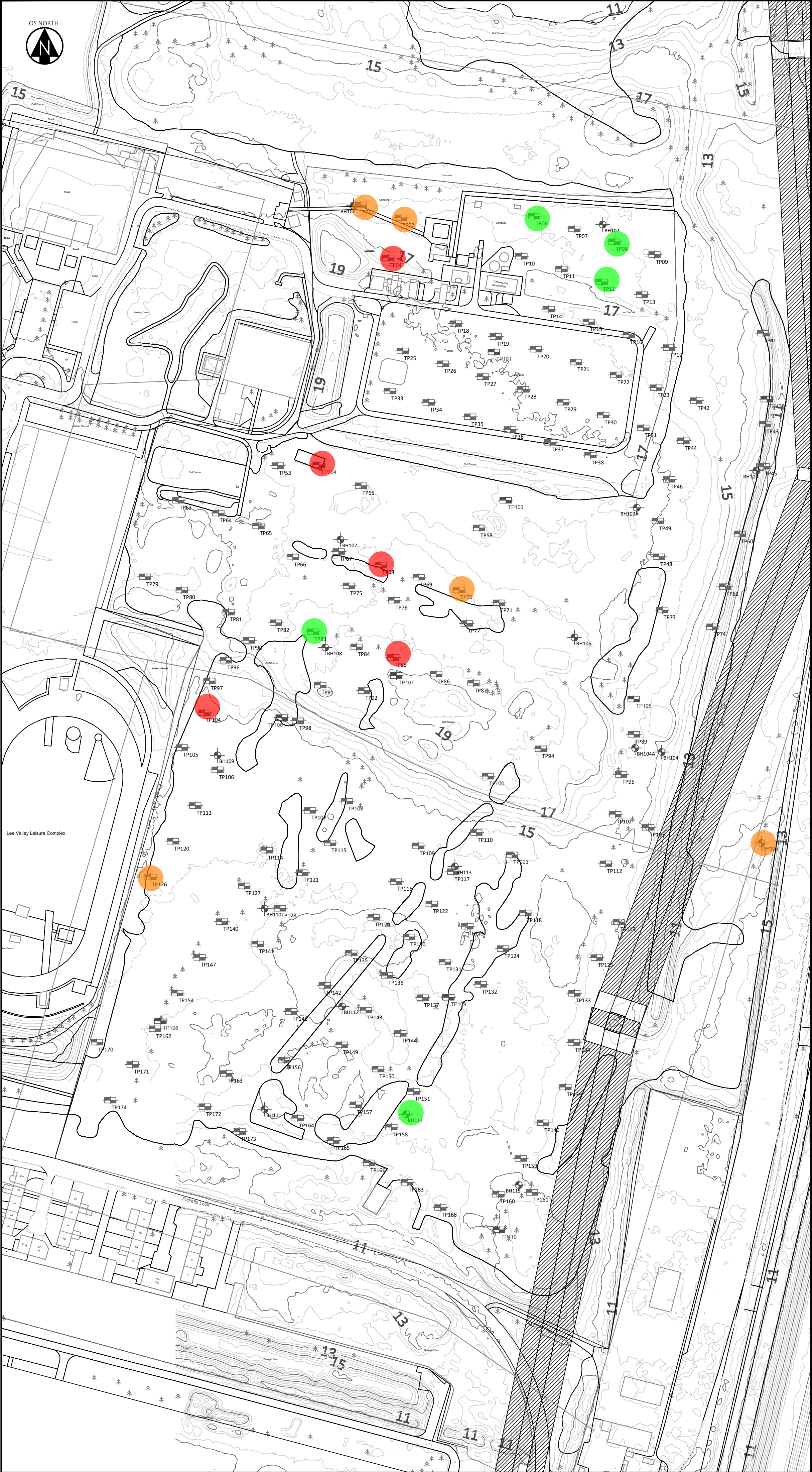


- Inert
- Non-hazardous
- Hazardous

Based on samples at 1.0-1.99m depth

- NOTES
1. This drawing should be read in conjunction with the relevant Site Location Plans and Trial Pit Logs.
 2. Trial pit co-ordinates and dimensions should be taken from the Engineer's logs and not this drawing.
 3. All trial pit locations were surveyed by a third party contractor.
 4. Trial pits were removed from the initial Proposed Exploratory Hole Plan during the investigation due to steep hills/embankments, close proximity to golf course fairways and dense tree coverage.

P2	SECOND ISSUE					
	RO	21/11/19	AL	21/11/19	P5	21/11/19
P2	FIRST ISSUE					
	SD/RO	07/02/19	AL	07/02/19	P5	07/02/19
REV.	REVISION NOTES/COMMENTS					
	DRAWN BY	DATE	CHECKED BY	DATE	APPROVED BY	DATE
<div><div><div>Hydrock</div><div><div></div><div></div></div></div><div><div>Hawthorn Park Holdenby Road Spratton NN6 8LD t: +44 (0) 1604 842888 e: northampton@hydrock.com or visit www.hydrock.com</div></div></div>						
CLIENT						
THE WAVE LONDON LTD						
PROJECT						
THE WAVE, LONDON						
TITLE						
ASBESTOS TRIAL PIT LOCATION PLAN (Including Initial Site Investigation Exploratory Hole Locations)						
HYDROCK PROJECT NO. C-05976-C			SCALE @ A2 1:1500			
PURPOSE OF ISSUE SUITABLE FOR INFORMATION					STATUS S2	
DRAWING NO. (PROJECT CODE-ORIGINATOR-ZONE-LEVEL-TYPE-ROLE-NUMBER) WAV-HYD-XX-XX-DR-GE-1002					REVISION P2	

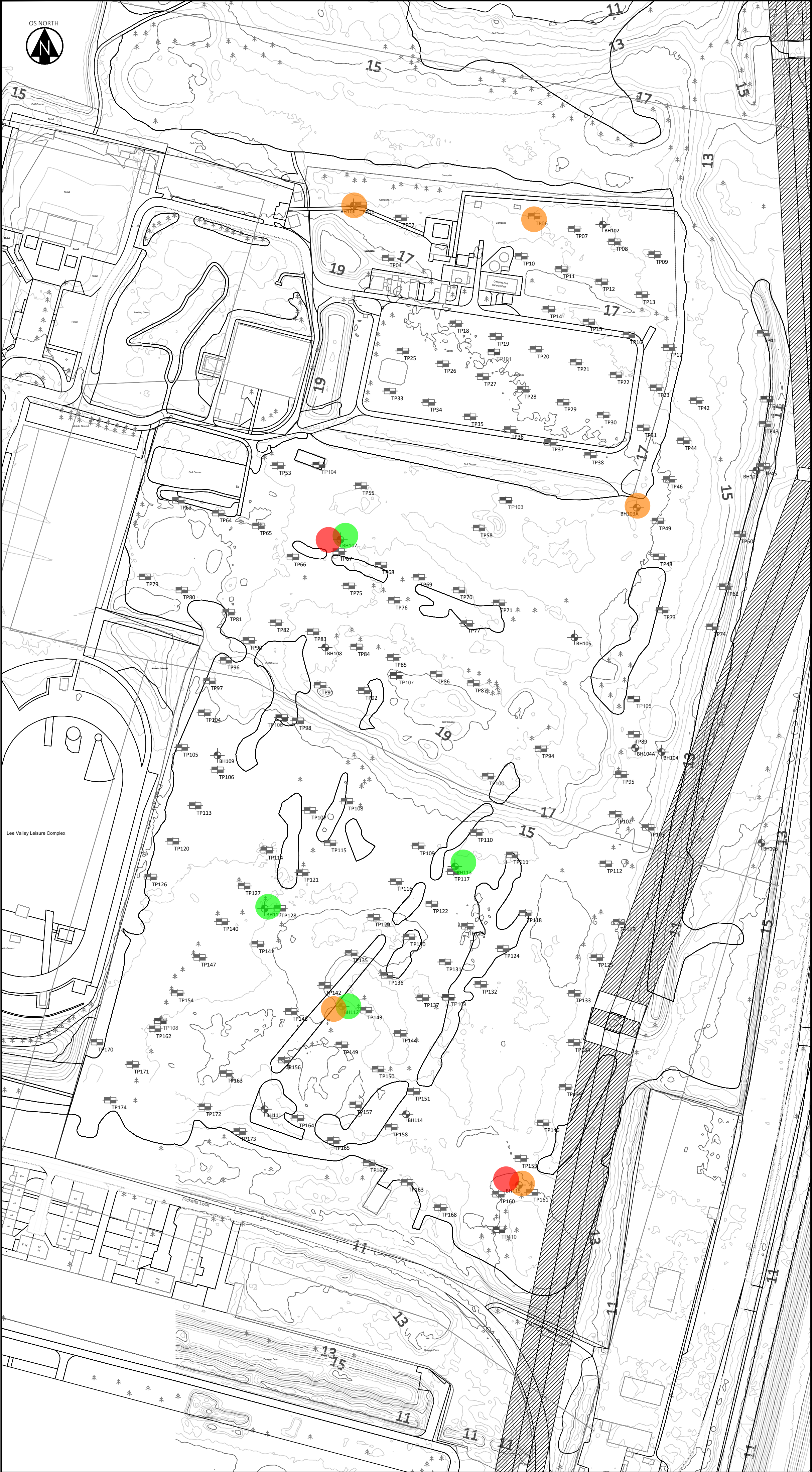


- Inert
- Non-hazardous
- Hazardous

Based on samples at 2.0-2.99m depth

- NOTES
1. This drawing should be read in conjunction with the relevant Site Location Plans and Trial Pit Logs.
 2. Trial pit co-ordinates and dimensions should be taken from the Engineer's logs and not this drawing.
 3. All trial pit locations were surveyed by a third party contractor.
 4. Trial pits were removed from the initial Proposed Exploratory Hole Plan during the investigation due to steep hills/embankments, close proximity to golf course fairways and dense tree coverage.

P2	SECOND ISSUE					
	RO	21/11/19	AL	21/11/19	P5	21/11/19
P2	FIRST ISSUE					
	SD/RO	07/02/19	AL	07/02/19	P5	07/02/19
REV.	REVISION NOTES/COMMENTS					
	DRAWN BY	DATE	CHECKED BY	DATE	APPROVED BY	DATE
<div><div><div>Hydrock</div><div><div></div><div></div></div></div><div><div>Hawthorn Park Holdenby Road Spratton NN6 8LD t: +44 (0) 1604 842888 e: northampton@hydrock.com or visit www.hydrock.com</div></div></div>						
CLIENT						
THE WAVE LONDON LTD						
PROJECT						
THE WAVE, LONDON						
TITLE						
ASBESTOS TRIAL PIT LOCATION PLAN (Including Initial Site Investigation Exploratory Hole Locations)						
HYDROCK PROJECT NO. C-05976-C			SCALE @ A2 1:1500			
PURPOSE OF ISSUE SUITABLE FOR INFORMATION					STATUS S2	
DRAWING NO. (PROJECT CODE-ORIGINATOR-ZONE-LEVEL-TYPE-ROLE-NUMBER) WAV-HYD-XX-XX-DR-GE-1002					REVISION P2	



- Inert
- Non-hazardous
- Hazardous

Based on samples at >3.0m depth

- NOTES
1. This drawing should be read in conjunction with the relevant Site Location Plans and Trial Pit Logs.
 2. Trial pit co-ordinates and dimensions should be taken from the Engineer's logs and not this drawing.
 3. All trial pit locations were surveyed by a third party contractor.
 4. Trial pits were removed from the initial Proposed Exploratory Hole Plan during the investigation due to steep hills/embankments, close proximity to golf course fairways and dense tree coverage.

P2	SECOND ISSUE					
	RO	21/11/19	AL	21/11/19	P5	21/11/19
P2	FIRST ISSUE					
	SD/RO	07/02/19	AL	07/02/19	P5	07/02/19
REV.	REVISION NOTES/COMMENTS					
	DRAWN BY	DATE	CHECKED BY	DATE	APPROVED BY	DATE
<div><div><div>Hydrock</div><div><div></div><div></div></div></div><div><div>Hawthorn Park Holdenby Road Spratton NN6 8LD t: +44 (0) 1604 842888 e: northampton@hydrock.com or visit www.hydrock.com</div></div></div>						
CLIENT						
THE WAVE LONDON LTD						
PROJECT						
THE WAVE, LONDON						
TITLE						
ASBESTOS TRIAL PIT LOCATION PLAN (Including Initial Site Investigation Exploratory Hole Locations)						
HYDROCK PROJECT NO. C-05976-C			SCALE @ A2 1:1500			
PURPOSE OF ISSUE SUITABLE FOR INFORMATION					STATUS S2	
DRAWING NO. (PROJECT CODE-ORIGINATOR-ZONE-LEVEL-TYPE-ROLE-NUMBER) WAV-HYD-XX-XX-DR-GE-1002					REVISION P2	