


NOTES


1. DO NOT SCALE FROM THIS DRAWING, WORK FROM FIGURED DIMENSIONS ONLY. ALL DIMENSIONS ARE IN METRES AND ALL LEVELS ARE IN METRES ABOVE ORDNANCE DATUM UNLESS NOTED OTHERWISE.


2. THIS DRAWING IS TO BE READ IN CONJUNCTION WITH ALL RELEVANT ARCHITECTS, ENGINEERS AND SPECIALIST DRAWINGS AND SPECIFICATIONS.


3. BASED ON CLIENT DRAWING : 24368-HYD-XX-XX-DR-C-1100

LEGEND

 GROUNDWATER MONITORING POINT

 DUST MONITORING POINT

 APPROX APPLICATION SITE BOUNDARY

 APPROX AREA OF EARTHWORKS

P02	UPDATED TO ENGINEERS COMMENTS	EJD	DR	DR	15.03.25
P01	ISSUED FOR INFORMATION	EJD	KC	DR	05.03.25
REV	MODIFICATIONS	BY	RE	AP	DATE

CLIENT:

THE WAVE LONDON LTD

PROJECT:

LEE VALLEY GOLF COURSE AND CAMPSITE, ENFIELD (THE WAVE LONDON)

TITLE:

SITE INFRASTRUCTURE PLAN

DESIGNED BY KC	DRAWN BY EJD	REVIEWED BY KC	AUTHORISED BY DR
DATE 11.02.2025	SCALE @ A3 1:3000	JOB REF: 2309	REVISION P02

DRAWING NUMBER

GEM-2309-001

