










Legend:

- DW02 - Site Layout
- Permit boundary 
- Storage bay 
- 8 yard skip 
- Storage drainage 
- silt trap interceptor 
- Drain gully (to foul sewer) 
- Discharge to sewer (S1) 

Consultant:
 Arthian Ltd.
 Science, Technology And Prototyping Centre
 University Of Wolverhampton Science Park
 Glaisher Drive
 Wolverhampton
 WV10 9RU

Client:
Ringway Infrastructure Services Ltd

Site: Newport Pagnall Services, Jn 14/15 M1,
 Newport Pagnell MK16 8DS

Drawing title:
 Site Layout Plan

| | | |
|---------------------|---------------|-------------------------------|
| Date: 28/08/2025 | Scale: 1:1 | Paper size: A3 (420x297mm) |
|---------------------|---------------|-------------------------------|

| | | | |
|-----------------|-------------------|------------------|----------------------|
| Drawn by: KB | Checked by: KB | Status: Final | Final revision: - |
|-----------------|-------------------|------------------|----------------------|

| | |
|-----------------------------|---------------------|
| Drawing Ref: 316660 DW02 | Drawing No: DW02 |
|-----------------------------|---------------------|

OpenStreetMap contributors. (2024)