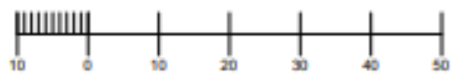




Produced on 05 January 2022 from the Ordnance Survey National Geographic Database and incorporating surveyed revision available at this date.
This map shows the area bounded by 574097 158521, 574297 158521, 574297 158721, 574097 158721, 574097 158521
Reproduction in whole or part is prohibited without the prior permission of Ordnance Survey.
Crown copyright 2022. Supplied by copla ltd trading as UKPlanningMaps.com a licensed Ordnance Survey partner (100054135).
Data licence expires 05 January 2025. Unique plan reference: v40/733707/992522



	CSG Boundary
	CSG Permit Area

BARNARD
ENGINEERING LTD
Civil and Structural Engineers

DRAFT		Project	Aylesford WWTF
Drawn	A Barnard	Date	19th Jan 2022
Scale	1:1000 @ A3	Title	WWTF Site Plan
		Drawing number	22005-03
		rev.	-