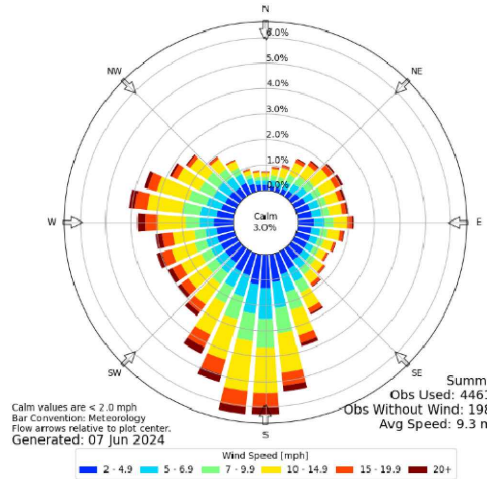


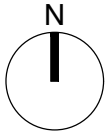
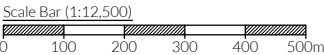
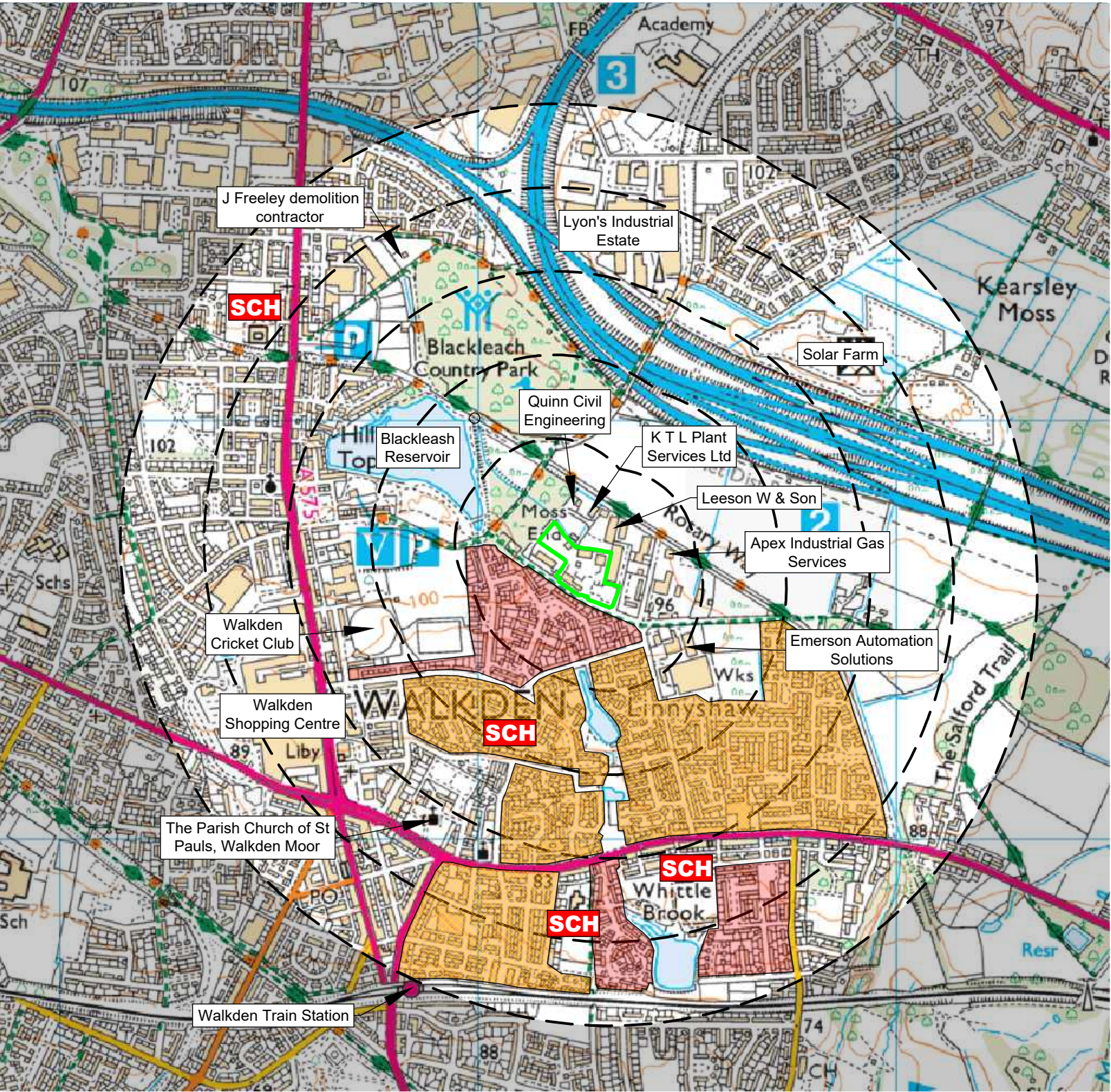
KEY:

- Permit boundary
- Main River
- Surface water body (river / stream / pond / pool / lake)
- Workplaces (includes agriculture industry, commerce and retail)
- Areas with mix of residential, retail and commercial properties
- Residential blocks
- Class A roads
- Class B roads
- Class C roads
- Nearest fire hydrant
- Railway line
- SCH School
- Woodland areas
- Protected sites (Ramsar, SSSI, SPA, SAC)
- Nature reserves

Windrose Plot for [EGCC] Manchester
Obs Between: 01 Jan 1973 12:00 AM - 07 Jun 2024 08:50 AM Europe/London



Compass Wind Rose for Manchester
International Airport (EGCC) Period 1972-2018
- source: Iowa State University



NOTES
Drawing for indication only. Reproduced with the permission of the controller of H.M.S.O. Crown copyright licence No. 100022432. This drawing is copyright and property of Oaktree Environmental Ltd.

REVISION HISTORY

Rev:	Date:	Init:	Description:
-	05.09.24	EG	Initial drawing

TITLE:
RECEPTOR PLAN

CLIENT:
UBU Environmental Ltd

PROJECT/SITE:
Moss Lane, Worsley, Manchester, M28 3LY

SCALE @ A4: 1:12,500
CLIENT NO: 3448
JOB NO: 001

DRAWING NO: MOSS-3448-04
REV: -
STATUS: Issued

DATE: 05.09.24
DRAWN: EG
CHECKED: CP

