





Drawing Title:

Extent of Historic Landfill

- Key:
-  Proposed permit boundary
 -  Permit KB3104TV/A001 boundary for the physico chemical treatment of non-hazardous waste
 -  Mapped extent of historic landfill
 -  Actual extent of historic landfill

Notes:
 OS basemap reproduced under licence 100002120.
 Actual extent of landfill based on on-the-ground evidence through current and historic quarrying and visual observations, as well as presence of railway track. Absolute boundaries to north and east cannot be guaranteed.

Drawn by:	MS
Checked by:	JMS
Approved by:	JMS

The Mineral Planning Group Ltd.
 The Rowan Suite
 Oakdene House
 Cottingley Business Park
 Bingley, West Yorkshire
 BD16 1PE
 Tel: 01274 884599
 headoffice@mpgyorks.co.uk
 www.mpgyorks.co.uk



Scale:
 1:2500 @ A3

Client:
 Newthorpe Aggregates Ltd.

Site:
 Newthorpe Quarry

Drawing Number:	391/1 - Permit -1	Rev:	1.0
-----------------	-------------------	------	-----

Date:
 22/10/2024