

#### Site Details:

Home Farm Grange

**Client Ref:** SOL\_25\_P007\_ENG - Home Farm Grange  
**Report Ref:** GS-8YN-8UW-HKL-FBV\_LS\_1\_2  
**Grid Ref:** 450402, 432518

**Map Name:** County Series


**Map date:** 1891

**Scale:** 1:2,500

**Printed at:** 1:2,500



Surveyed 1891  
 Revised 1891  
 Edition N/A  
 Copyright N/A  
 Levelled N/A

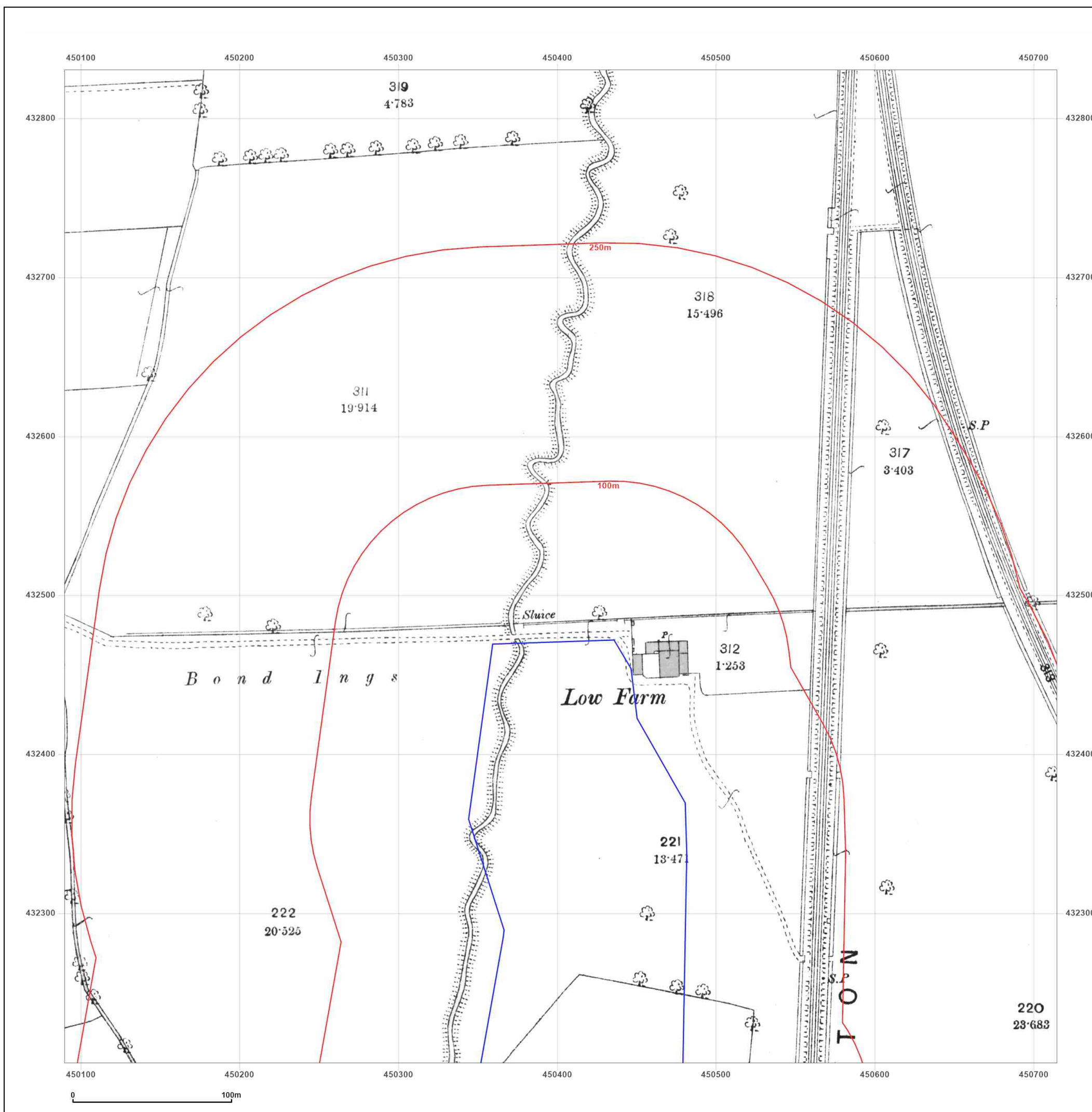


Produced by  
 Groundsure Insights  
 T: 08444 159000  
 E: [info@groundsure.com](mailto:info@groundsure.com)  
 W: [www.groundsure.com](http://www.groundsure.com)

© Crown copyright and database rights 2024 Ordnance Survey 100035207

Production date: 24 March 2025

Map legend available at:  
[www.groundsure.com/sites/default/files/groundsure\\_legend.pdf](http://www.groundsure.com/sites/default/files/groundsure_legend.pdf)



#### Site Details:

Home Farm Grange

**Client Ref:** SOL\_25\_P007\_ENG - Home Farm Grange  
**Report Ref:** GS-8YN-8UW-HKL-FBV\_LS\_1\_2  
**Grid Ref:** 450402, 432518

**Map Name:** County Series


**Map date:** 1908

**Scale:** 1:2,500

**Printed at:** 1:2,500



Surveyed 1908  
 Revised 1908  
 Edition N/A  
 Copyright N/A  
 Levelled N/A

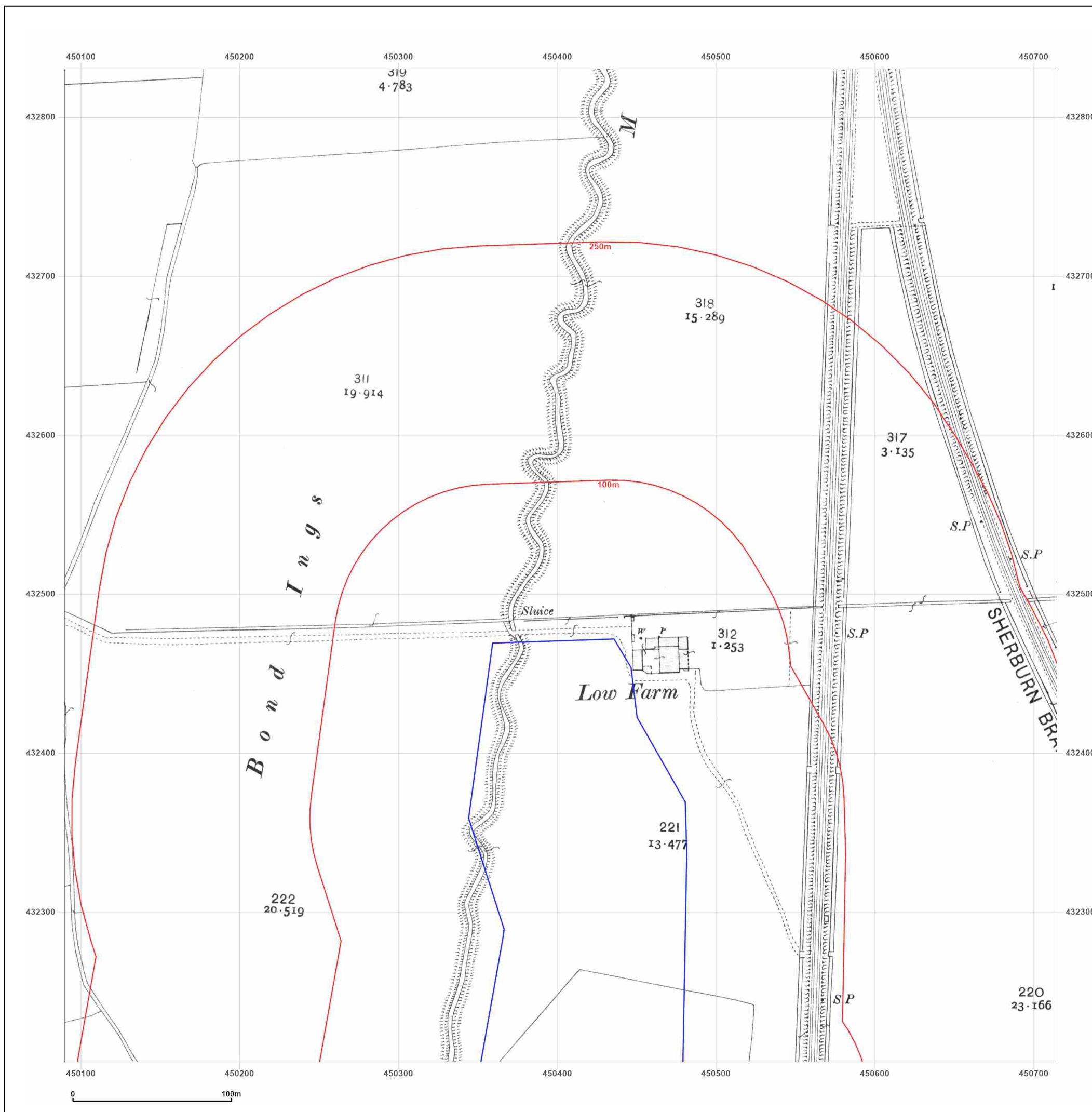


Produced by  
 Groundsure Insights  
 T: 08444 159000  
 E: [info@groundsure.com](mailto:info@groundsure.com)  
 W: [www.groundsure.com](http://www.groundsure.com)

© Crown copyright and database rights 2024 Ordnance Survey 100035207

Production date: 24 March 2025

Map legend available at:  
[www.groundsure.com/sites/default/files/groundsure\\_legend.pdf](http://www.groundsure.com/sites/default/files/groundsure_legend.pdf)





#### Site Details:

Home Farm Grange

**Client Ref:** SOL\_25\_P007\_ENG - Home Farm Grange  
**Report Ref:** GS-8YN-8UW-HKL-FBV\_LS\_1\_2  
**Grid Ref:** 450402, 432518

**Map Name:** National Grid

**Map date:** 1960

**Scale:** 1:2,500

**Printed at:** 1:2,500



Surveyed 1960  
 Revised 1960  
 Edition N/A  
 Copyright N/A  
 Levelled N/A

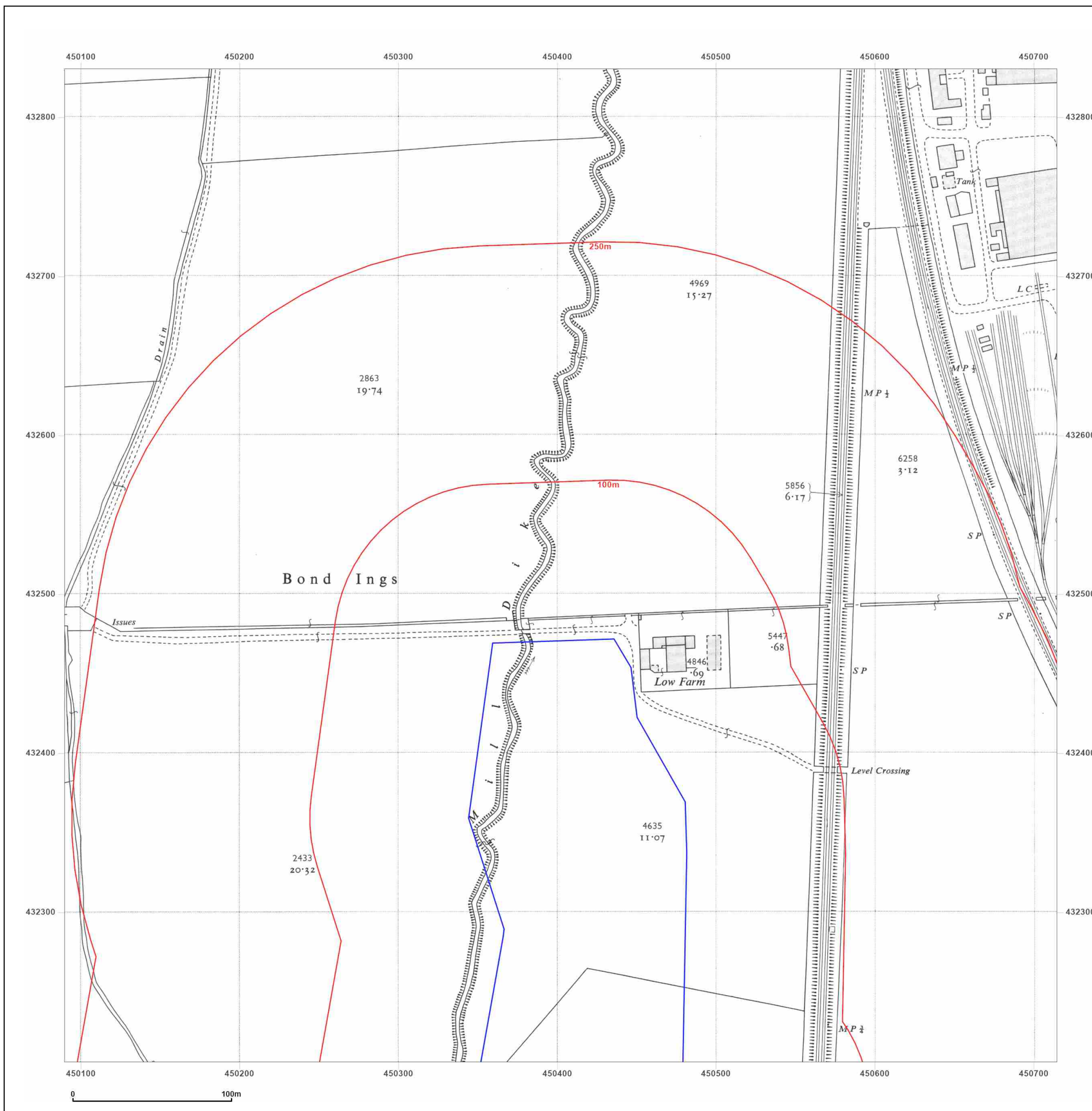


Produced by  
 Groundsure Insights  
 T: 08444 159000  
 E: [info@groundsure.com](mailto:info@groundsure.com)  
 W: [www.groundsure.com](http://www.groundsure.com)

© Crown copyright and database rights 2024 Ordnance Survey 100035207

Production date: 24 March 2025

Map legend available at:  
[www.groundsure.com/sites/default/files/groundsure\\_legend.pdf](http://www.groundsure.com/sites/default/files/groundsure_legend.pdf)





#### Site Details:

Home Farm Grange

**Client Ref:** SOL\_25\_P007\_ENG - Home Farm Grange  
**Report Ref:** GS-8YN-8UW-HKL-FBV\_LS\_1\_2  
**Grid Ref:** 450402, 432518

**Map Name:** National Grid

**Map date:** 1985

**Scale:** 1:2,500

**Printed at:** 1:2,500



Surveyed 1966  
 Revised 1985  
 Edition N/A  
 Copyright 1985  
 Levelled 1966

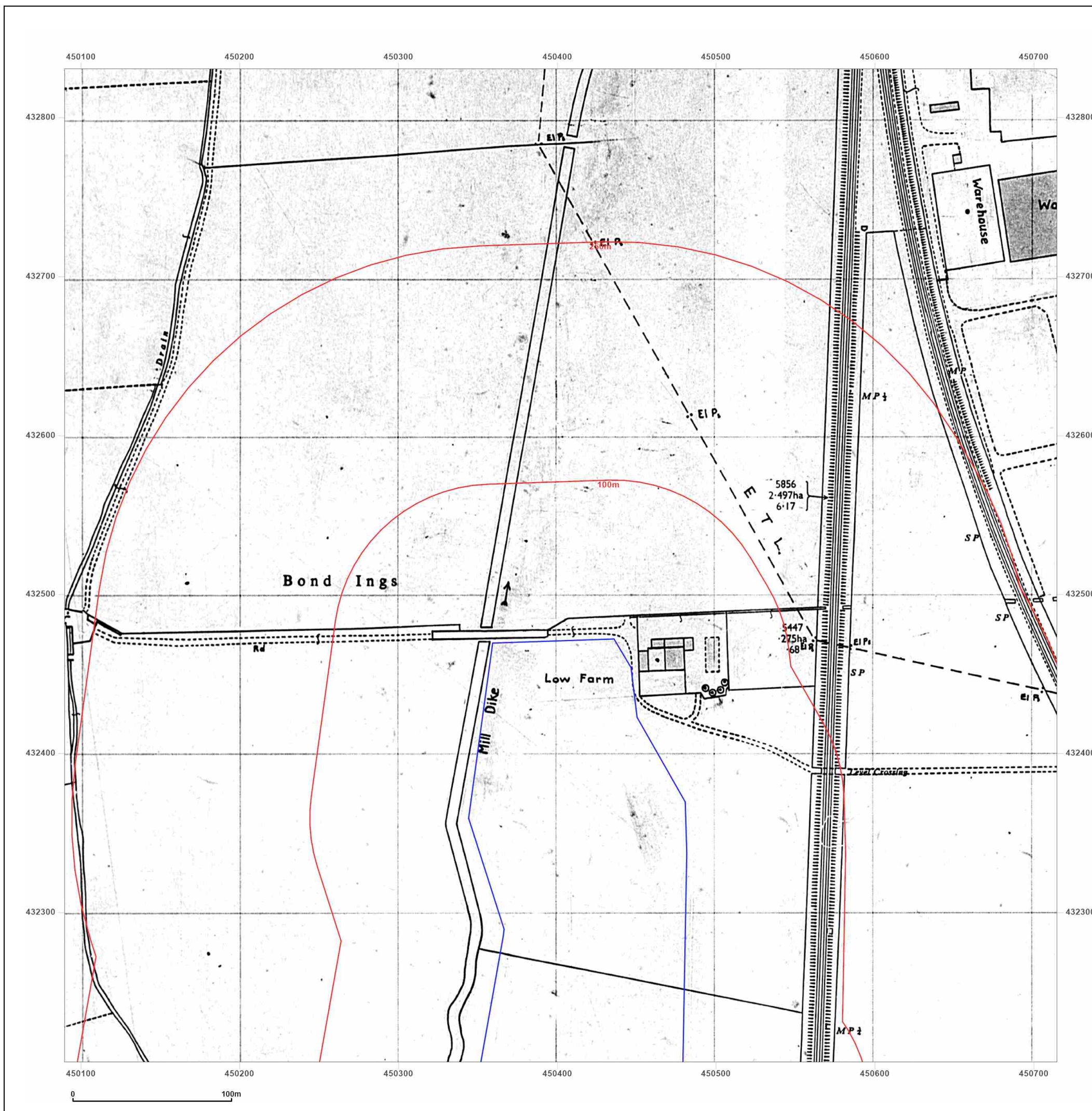


Produced by  
 Groundsure Insights  
 T: 08444 159000  
 E: [info@groundsure.com](mailto:info@groundsure.com)  
 W: [www.groundsure.com](http://www.groundsure.com)

© Crown copyright and database rights 2024 Ordnance Survey 100035207

Production date: 24 March 2025

Map legend available at:  
[www.groundsure.com/sites/default/files/groundsure\\_legend.pdf](http://www.groundsure.com/sites/default/files/groundsure_legend.pdf)





#### Site Details:

Home Farm Grange

**Client Ref:** SOL\_25\_P007\_ENG - Home Farm Grange  
**Report Ref:** GS-8YN-8UW-HKL-FBV\_LS\_1\_2  
**Grid Ref:** 450402, 432518

**Map Name:** National Grid

**Map date:** 1993

**Scale:** 1:2,500

**Printed at:** 1:2,500



Surveyed 1966  
Revised 1993  
Edition N/A  
Copyright 1993  
Levelled 1966

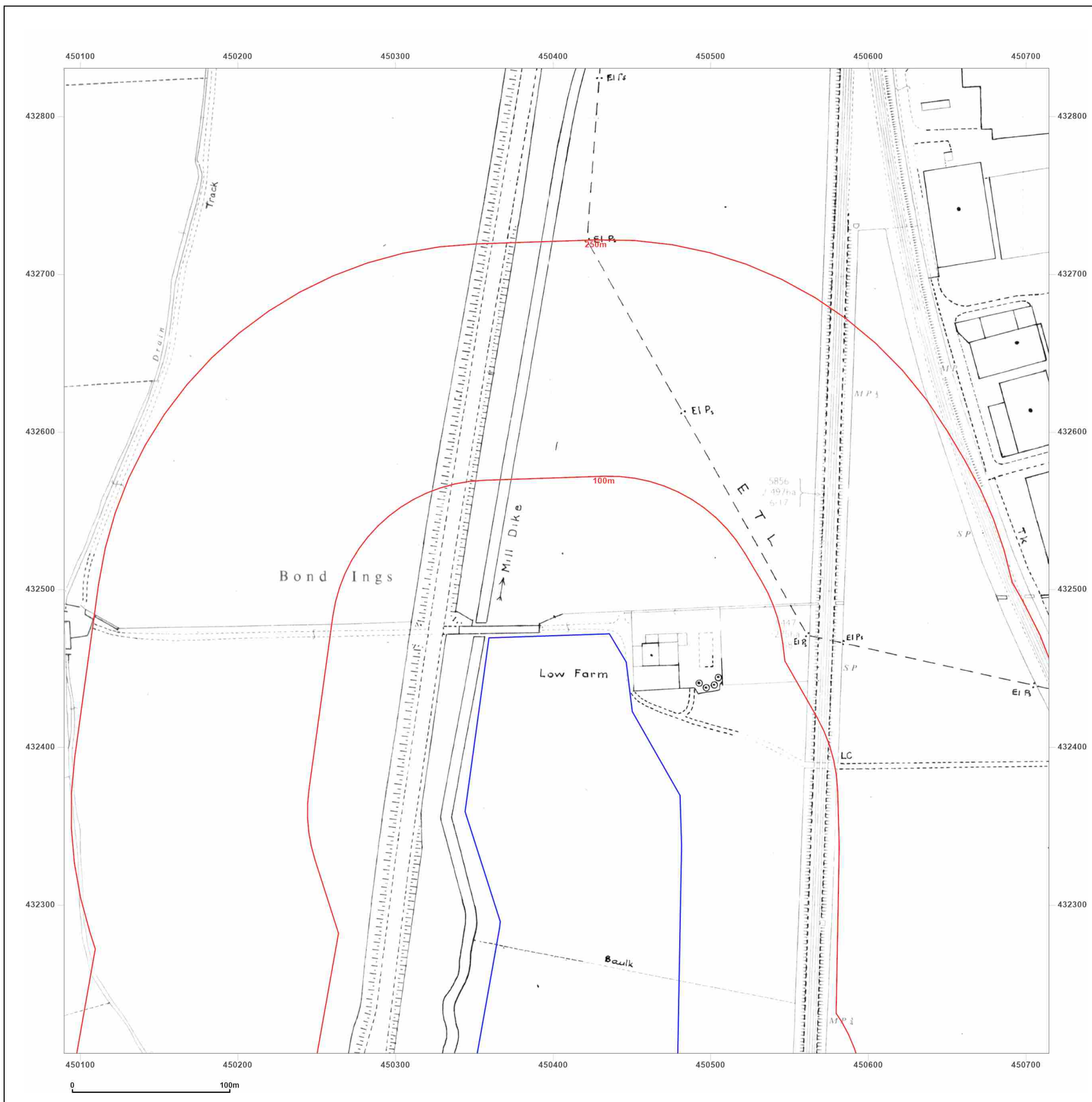


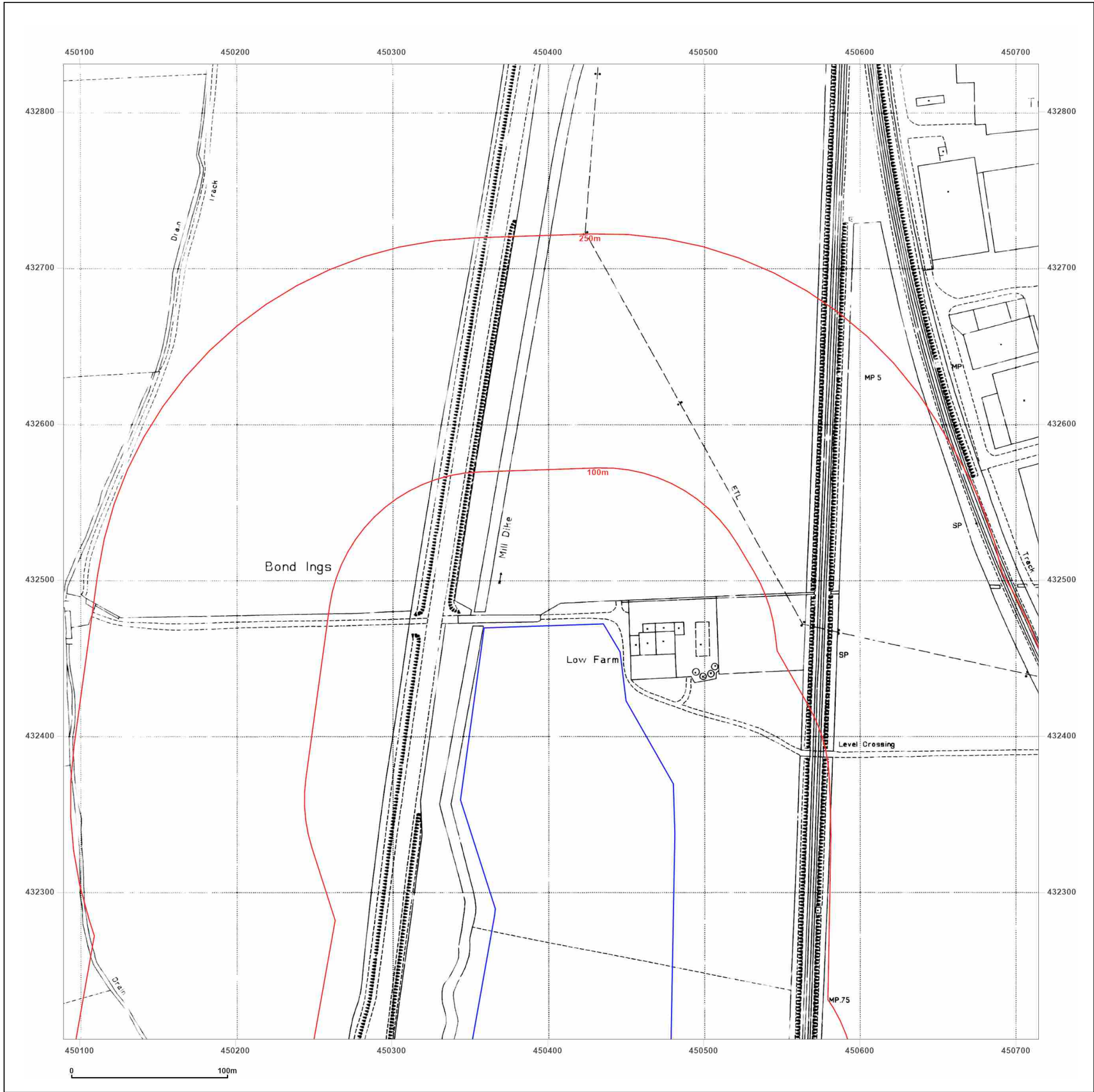
Produced by  
Groundsure Insights  
T: 08444 159000  
E: [info@groundsure.com](mailto:info@groundsure.com)  
W: [www.groundsure.com](http://www.groundsure.com)

© Crown copyright and database rights 2024 Ordnance Survey 100035207

Production date: 24 March 2025

Map legend available at:  
[www.groundsure.com/sites/default/files/groundsure\\_legend.pdf](http://www.groundsure.com/sites/default/files/groundsure_legend.pdf)





Site Details:

Home Farm Grange

Client Ref: SOL\_25\_P007\_ENG - Home Farm Grange  
Report Ref: GS-8YN-8UW-HKL-FBV\_LS\_1\_2  
Grid Ref: 450402, 432518

Map Name: National Grid

Map date: 1995

Scale: 1:2,500

Printed at: 1:2,500



Surveyed 1995  
Revised N/A  
Edition N/A  
Copyright 1995  
Levelled N/A



Produced by  
Groundsure Insights  
T: 08444 159000  
E: [info@groundsure.com](mailto:info@groundsure.com)  
W: [www.groundsure.com](http://www.groundsure.com)

© Crown copyright and database rights 2024 Ordnance Survey 100035207

Production date: 24 March 2025

Map legend available at:  
[www.groundsure.com/sites/default/files/groundsure\\_legend.pdf](http://www.groundsure.com/sites/default/files/groundsure_legend.pdf)