

Site Details:

Home Farm Grange

Client Ref: SOL_25_P007_ENG - Home Farm Grange
Report Ref: GS-8YN-8UW-HKL-FBV_LS_1_1
Grid Ref: 450402, 431893

Map Name: County Series


Map date: 1891

Scale: 1:2,500

Printed at: 1:2,500



Surveyed 1891
 Revised 1891
 Edition N/A
 Copyright N/A
 Levelled N/A



Surveyed 1891
 Revised 1891
 Edition N/A
 Copyright N/A
 Levelled N/A

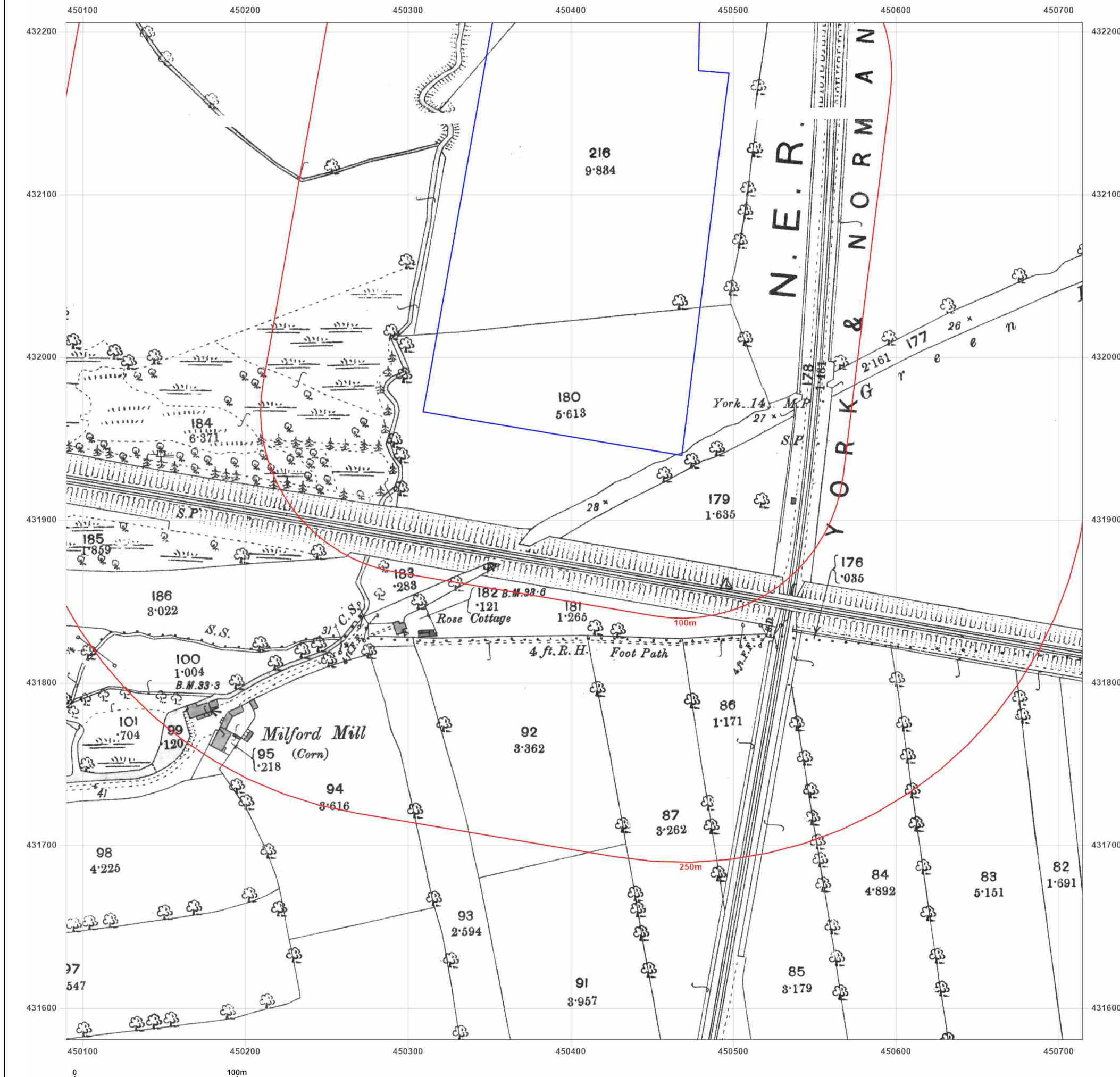


Produced by
 Groundsure Insights
 T: 08444 159000
 E: info@groundsure.com
 W: www.groundsure.com

© Crown copyright and database rights 2024 Ordnance Survey 100035207

Production date: 24 March 2025

Map legend available at:
www.groundsure.com/sites/default/files/groundsure_legend.pdf



Site Details:

Home Farm Grange

Client Ref: SOL_25_P007_ENG - Home Farm Grange
Report Ref: GS-8YN-8UW-HKL-FBV_LS_1_1
Grid Ref: 450402, 431893

Map Name: County Series


Map date: 1908

Scale: 1:2,500

Printed at: 1:2,500



Surveyed 1908
 Revised 1908
 Edition N/A
 Copyright N/A
 Levelled N/A



Surveyed 1908
 Revised 1908
 Edition N/A
 Copyright N/A
 Levelled N/A

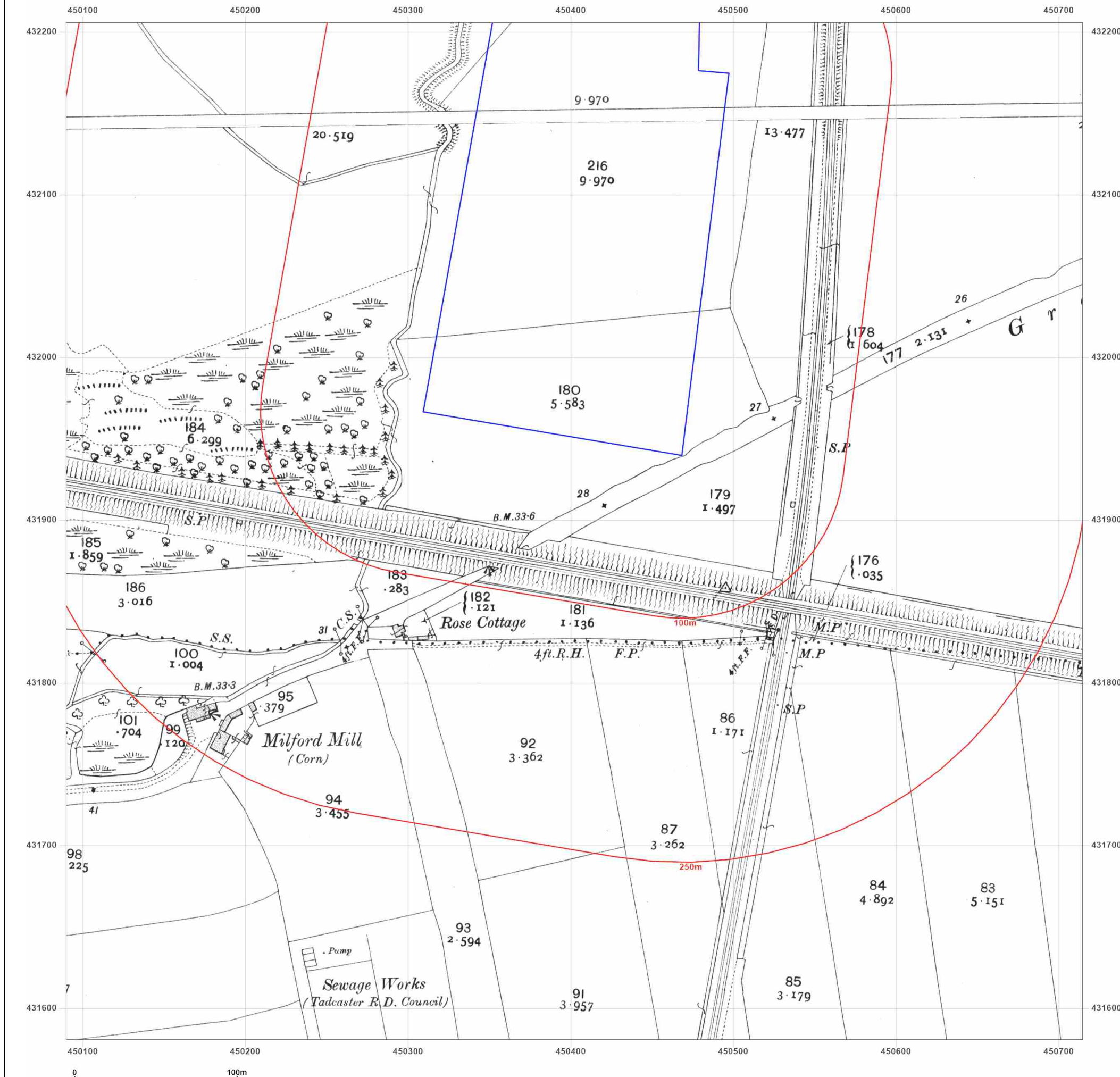


Produced by
 Groundsure Insights
 T: 08444 159000
 E: info@groundsure.com
 W: www.groundsure.com

© Crown copyright and database rights 2024 Ordnance Survey 100035207

Production date: 24 March 2025

Map legend available at:
www.groundsure.com/sites/default/files/groundsure_legend.pdf



Site Details:

Home Farm Grange

Client Ref: SOL_25_P007_ENG - Home Farm Grange
Report Ref: GS-8YN-8UW-HKL-FBV_LS_1_1
Grid Ref: 450402, 431893

Map Name: National Grid

Map date: 1960-1961

Scale: 1:2,500

Printed at: 1:2,500



Surveyed 1960
 Revised 1960
 Edition N/A
 Copyright N/A
 Levelled N/A

Surveyed 1960
 Revised 1960
 Edition N/A
 Copyright 1961
 Levelled 1950

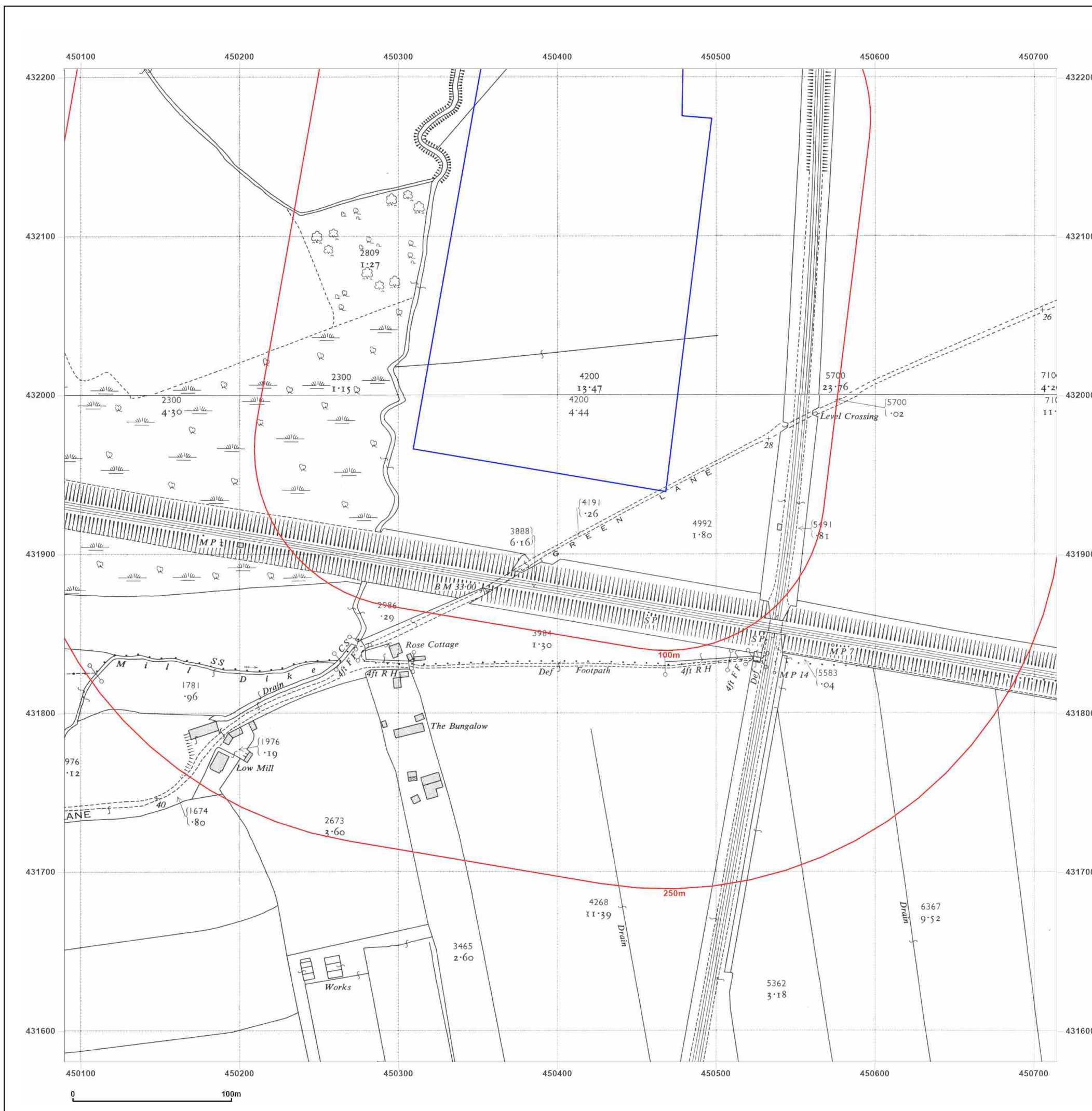


Produced by
 Groundsure Insights
 T: 08444 159000
 E: info@groundsure.com
 W: www.groundsure.com

© Crown copyright and database rights 2024 Ordnance Survey 100035207

Production date: 24 March 2025

Map legend available at:
www.groundsure.com/sites/default/files/groundsure_legend.pdf



Site Details:

Home Farm Grange

Client Ref: SOL_25_P007_ENG - Home Farm Grange
Report Ref: GS-8YN-8UW-HKL-FBV_LS_1_1
Grid Ref: 450402, 431893

Map Name: National Grid

Map date: 1984-1985

Scale: 1:2,500

Printed at: 1:2,500



Surveyed 1966
 Revised 1985
 Edition N/A
 Copyright 1985
 Levelled 1966

Surveyed N/A
 Revised N/A
 Edition N/A
 Copyright 1984
 Levelled 1966



Produced by
 Groundsure Insights
 T: 08444 159000
 E: info@groundsure.com
 W: www.groundsure.com

© Crown copyright and database rights 2024 Ordnance Survey 100035207

Production date: 24 March 2025

Map legend available at:
www.groundsure.com/sites/default/files/groundsure_legend.pdf



Site Details:

Home Farm Grange

Client Ref: SOL_25_P007_ENG - Home Farm Grange
Report Ref: GS-8YN-8UW-HKL-FBV_LS_1_1
Grid Ref: 450402, 431893

Map Name: National Grid

Map date: 1993-1995

Scale: 1:2,500

Printed at: 1:2,500



Surveyed 1995
Revised N/A
Edition N/A
Copyright 1995
Levelled N/A

Surveyed N/A
Revised N/A
Edition N/A
Copyright 1993
Levelled 1966

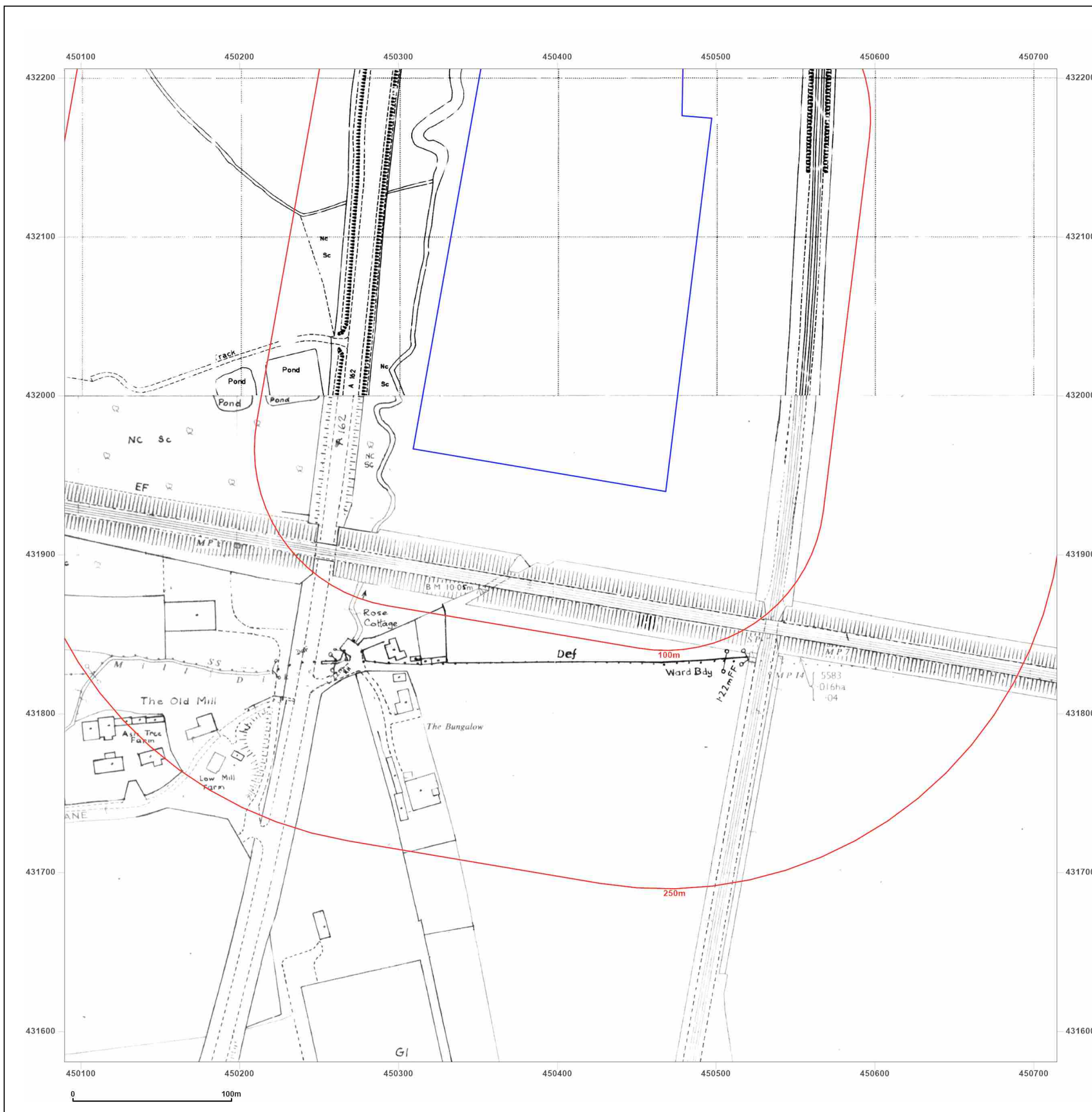


Produced by
Groundsure Insights
T: 08444 159000
E: info@groundsure.com
W: www.groundsure.com

© Crown copyright and database rights 2024 Ordnance Survey 100035207

Production date: 24 March 2025

Map legend available at:
www.groundsure.com/sites/default/files/groundsure_legend.pdf



Site Details:

Home Farm Grange

Client Ref: SOL_25_P007_ENG - Home Farm Grange
Report Ref: GS-8YN-8UW-HKL-FBV_LS_1_1
Grid Ref: 450402, 431893

Map Name: National Grid

Map date: 1993-1995

Scale: 1:2,500

Printed at: 1:2,500



Surveyed 1966
Revised 1993
Edition N/A
Copyright 1993
Levelled 1966

Surveyed 1995
Revised N/A
Edition N/A
Copyright 1995
Levelled N/A



Produced by
Groundsure Insights
T: 08444 159000
E: info@groundsure.com
W: www.groundsure.com

© Crown copyright and database rights 2024 Ordnance Survey 100035207

Production date: 24 March 2025

Map legend available at:
www.groundsure.com/sites/default/files/groundsure_legend.pdf

