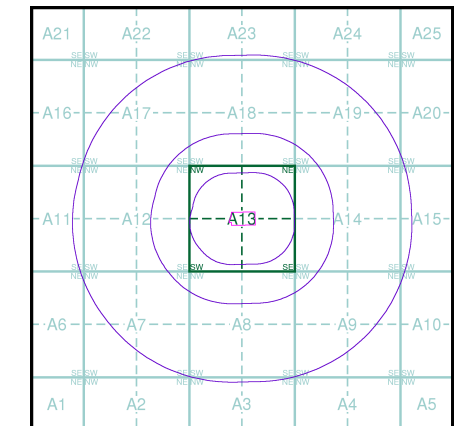


- General**
- Specified Site
  - Specified Buffer(s)
  - Bearing Reference Point
  - Map ID
  - Several of Type at Location
- Agency and Hydrological**
- Contaminated Land Register Entry or Notice (Location)
  - Discharge Consent
  - Enforcement or Prohibition Notice
  - Integrated Pollution Control
  - Integrated Pollution Prevention Control
  - Local Authority Integrated Pollution Prevention and Control
  - Local Authority Pollution Prevention and Control
  - Local Authority Pollution Prevention and Control Enforcement
  - Pollution Incident to Controlled Waters
  - Prosecution Relating to Authorised Processes
  - Prosecution Relating to Controlled Waters
  - Registered Radioactive Substance
  - River Network or Water Feature
  - River Quality Sampling Point
  - Substantiated Pollution Incident Register
  - Water Abstraction
  - Water Industry Act Referral
- Hazardous Substances**
- COMAH Site
  - Explosive Site
  - NIHHS Site
  - Planning Hazardous Substance Consent
  - Planning Hazardous Substance Enforcement
  - BGS Recorded Mineral Site
- Waste**
- BGS Recorded Landfill Site (Location)
  - BGS Recorded Landfill Site
  - EA Historic Landfill (Buffered Point)
  - EA Historic Landfill (Polygon)
  - Integrated Pollution Control Registered Waste Site
  - Licensed Waste Management Facility (Landfill Boundary)
  - Licensed Waste Management Facility (Location)
  - Local Authority Recorded Landfill Site (Location)
  - Local Authority Recorded Landfill Site
  - Potentially Infilled Land (Non-water)
  - Potentially Infilled Land (Non-water)
  - Potentially Infilled Land (Non-water)
  - Potentially Infilled Land (Water)
  - Potentially Infilled Land (Water)
  - Potentially Infilled Land (Water)
  - Registered Landfill Site (Location)
  - Registered Landfill Site (Point Buffered to 100m)
  - Registered Landfill Site (Point Buffered to 250m)
  - Registered Waste Transfer Site (Location)
  - Registered Waste Transfer Site
  - Registered Waste Treatment or Disposal Site (Location)
  - Registered Waste Treatment or Disposal Site

## Site Sensitivity Map - Slice A

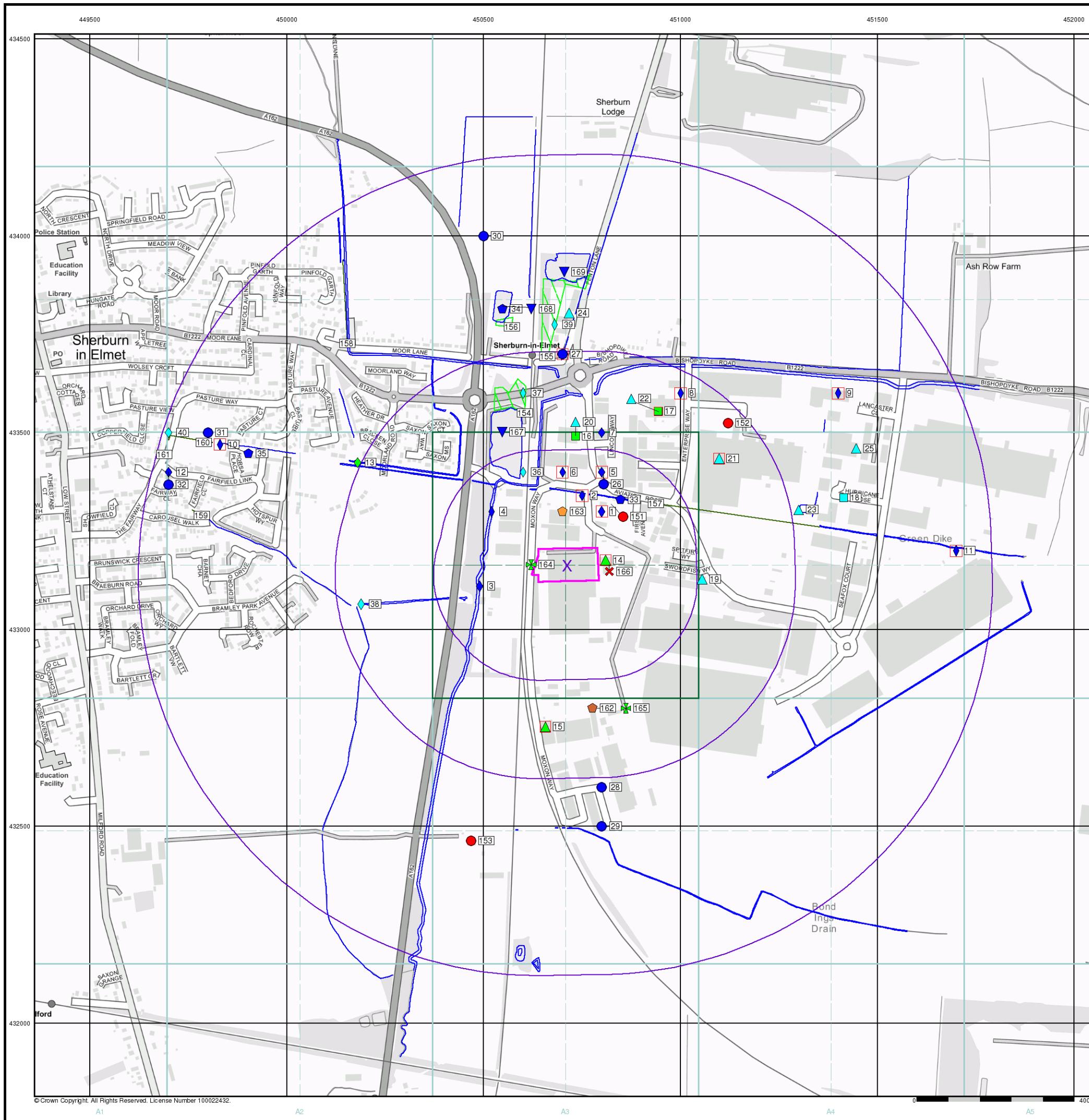


## Order Details

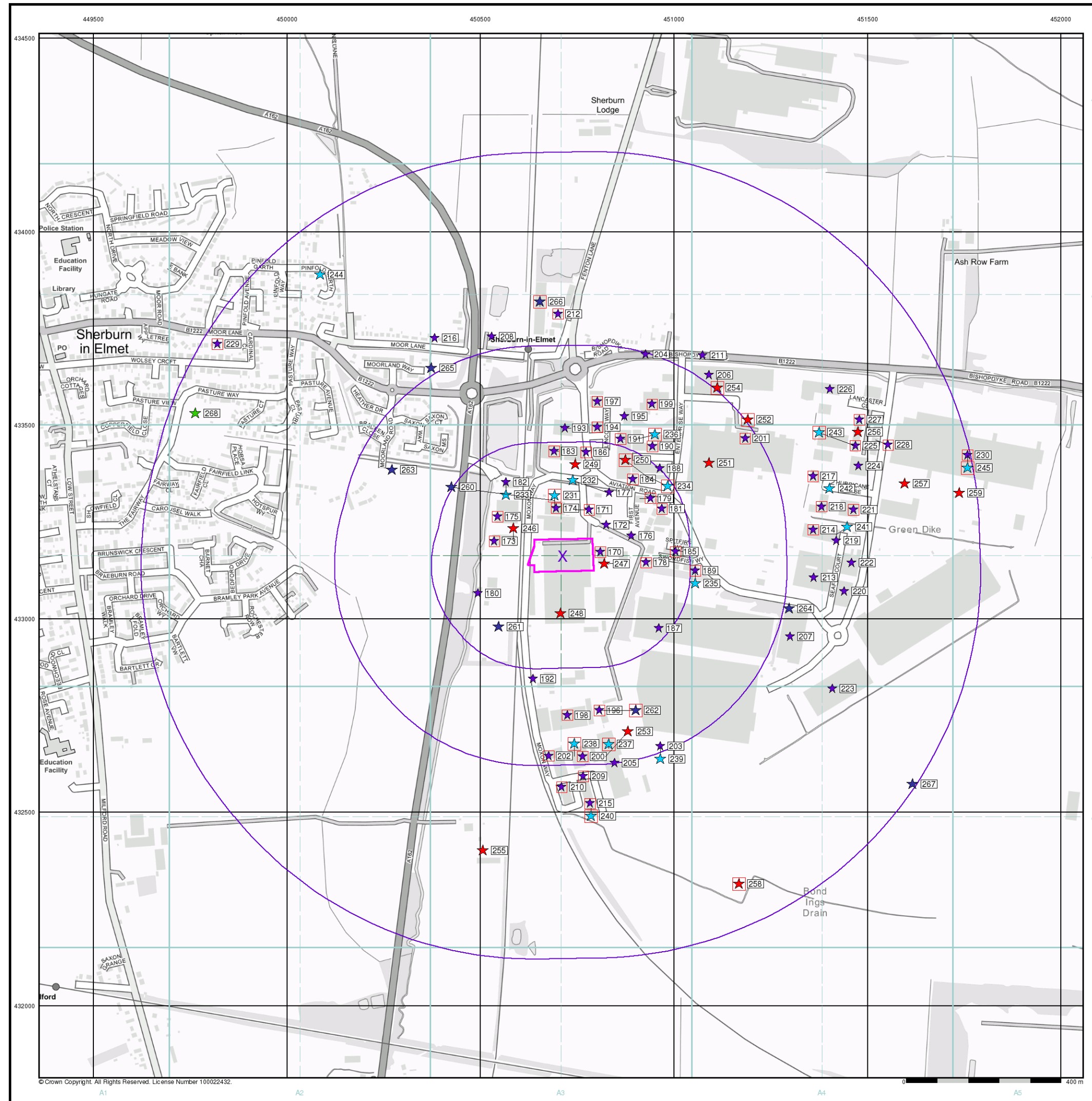
Order Number: 255664243\_1\_1  
 Customer Ref: Esterpet EPR 2020  
 National Grid Reference: 450710, 433160  
 Slice: A  
 Site Area (Ha): 1.3  
 Search Buffer (m): 1000

## Site Details

Esterpet, Moor Lane Trading Estate, Sherburn in Elmet, LEEDS, LS25 6ES








© Crown Copyright. All Rights Reserved. License Number 100022432.












## Industrial Land Use Map

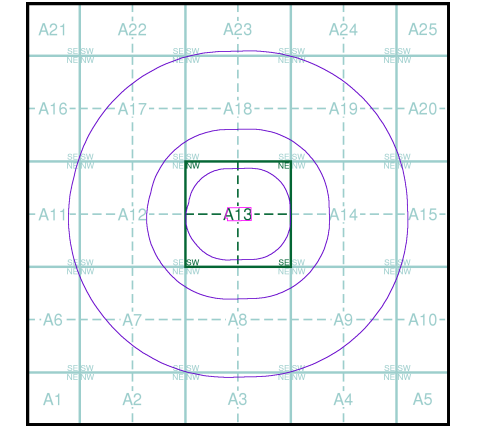
### General

-  Specified Site
-  Specified Buffer(s)
-  Bearing Reference Point
-  Slice
-  Map ID

### Industrial Land Use

-  Contemporary Trade Directory Entry
-  Fuel Station Entry
-  Gas Pipeline
-  Points of Interest - Commercial Services
-  Points of Interest - Education and Health
-  Points of Interest - Manufacturing and Production
-  Points of Interest - Public Infrastructure
-  Points of Interest - Recreational and Environmental
-  Underground Electrical Cables

### Industrial Land Use Map - Slice A






### Order Details

Order Number: 255664243\_1\_1  
 Customer Ref: Esterpet EPR 2020  
 National Grid Reference: 450710, 433160  
 Slice: A  
 Site Area (Ha): 1.3  
 Search Buffer (m): 1000






### Site Details

Esterpet, Moor Lane Trading Estate, Sherburn in Elmet, LEEDS, LS25 6ES

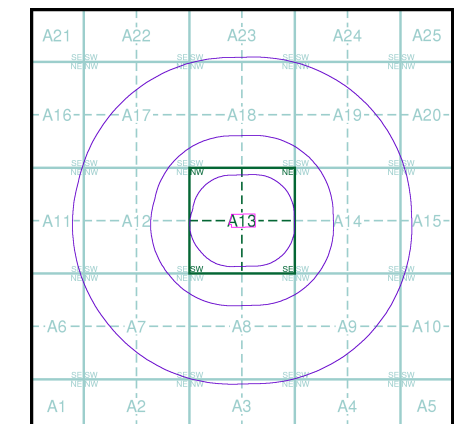
### General

-  Specified Site
-  Specified Buffer(s)
-  Bearing Reference Point

### Agency and Hydrological (Flood)

-  Extreme Flooding from Rivers or Sea without Defences (Zone 2)
-  Flooding from Rivers or Sea without Defences (Zone 3)
-  Area Benefiting from Flood Defence
-  Flood Water Storage Areas
-  Flood Defence

### Flood Map - Slice A

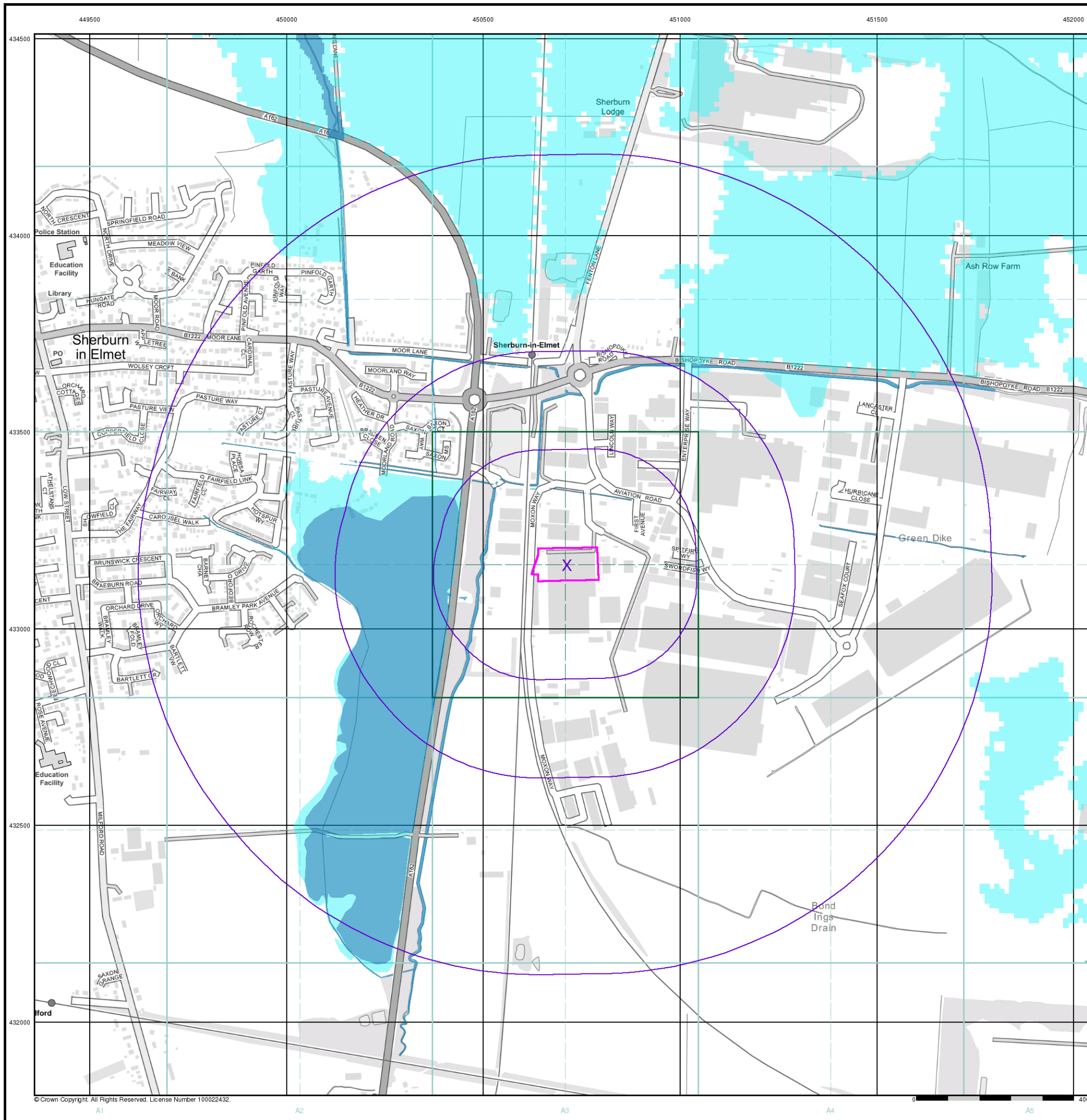


### Order Details

Order Number: 255664243\_1\_1  
 Customer Ref: Esterpet EPR 2020  
 National Grid Reference: 450710, 433160  
 Slice: A  
 Site Area (Ha): 1.3  
 Search Buffer (m): 1000

### Site Details

Esterpet, Moor Lane Trading Estate, Sherburn in Elmet,  
 LEEDS, LS25 6ES



### General

- Specified Site
- Specified Buffer(s)
- Bearing Reference Point
- Map ID
- Several of Type at Location

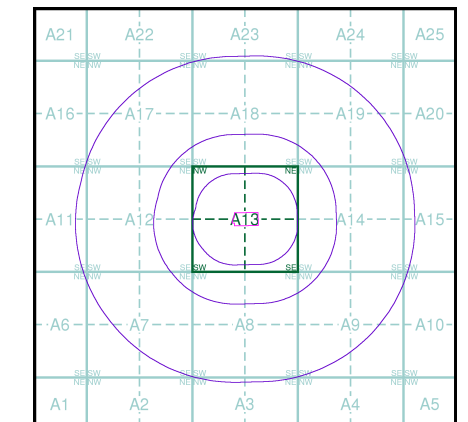
### Agency and Hydrological (Boreholes)

- BGS Borehole Depth 0 - 10m
- BGS Borehole Depth 10 - 30m
- BGS Borehole Depth 30m +
- Confidential
- Other

For Borehole information please refer to the Borehole .csv file which accompanied this slice.

A copy of the BGS Borehole Ordering Form is available to download from the Support section of [www.envirocheck.co.uk](http://www.envirocheck.co.uk).

### Borehole Map - Slice A

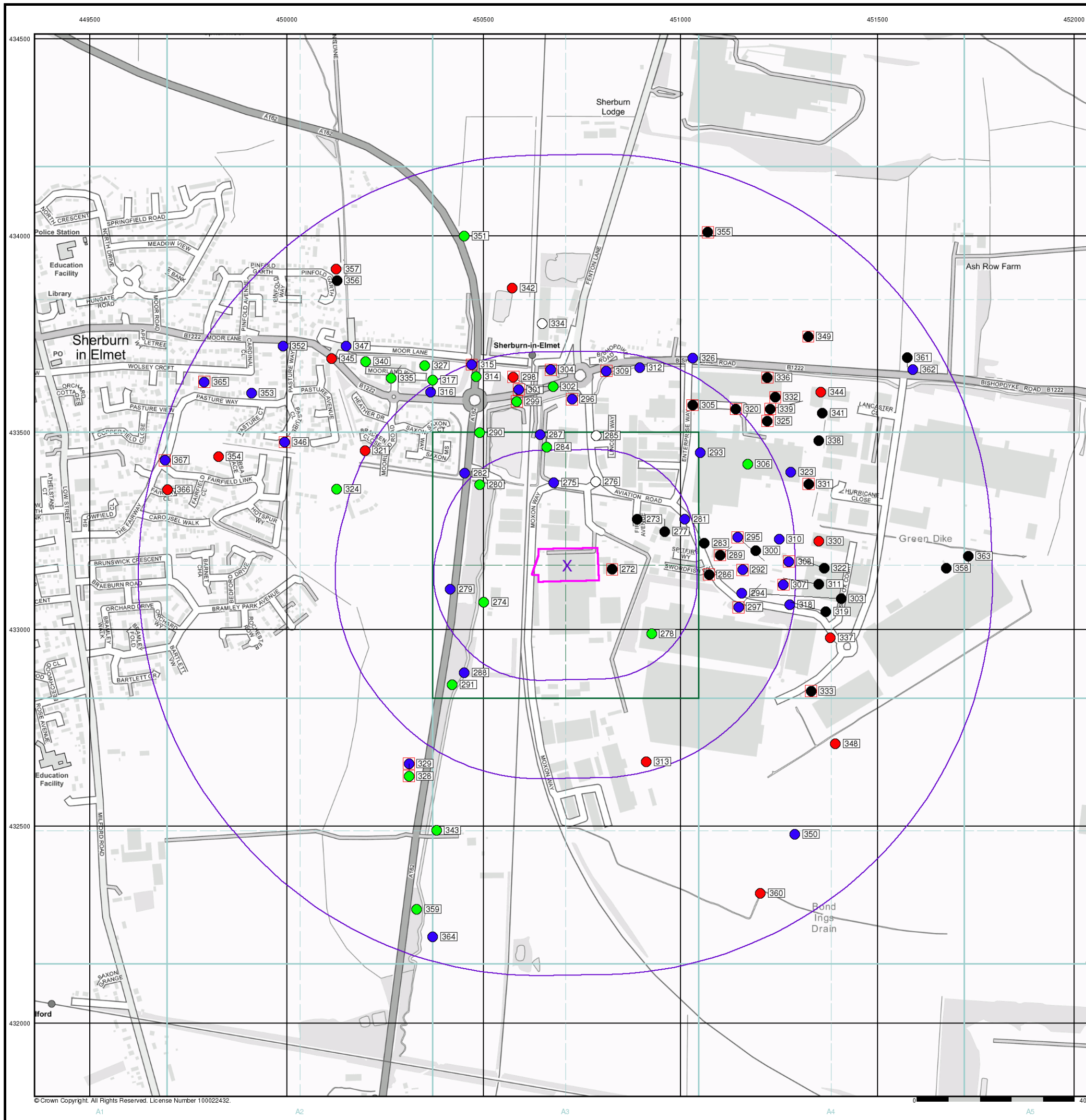


### Order Details

Order Number: 255664243\_1\_1  
 Customer Ref: Esterpet EPR 2020  
 National Grid Reference: 450710, 433160  
 Slice: A  
 Site Area (Ha): 1.3  
 Search Buffer (m): 1000

### Site Details

Esterpet, Moor Lane Trading Estate, Sherburn in Elmet, LEEDS, LS25 6ES



© Crown Copyright. All Rights Reserved. License Number 100022432.



### General

- Specified Site
- Specified Buffer(s)
- Bearing Reference Point

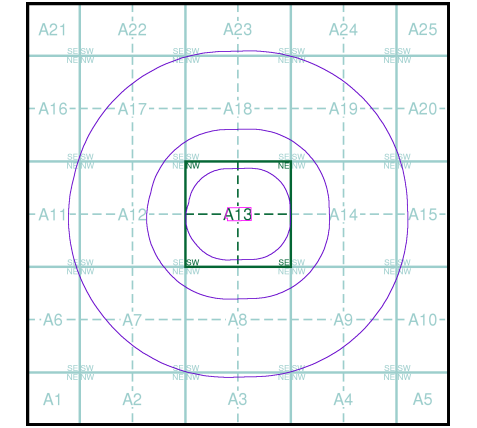
### OS Water Network Data

- |              |                         |
|--------------|-------------------------|
| Canal        | Drain                   |
| Reservoir    | Other                   |
| Foreshore    | Lake                    |
| Marsh        | Transfer                |
| Tidal River  | Lock Or Flight Of Locks |
| Inland River | Sea                     |

### Contours (height in meters)

- Standard Contour 105 MLW Mean Low Water
- Master Contour 100 MHW Mean High Water
- Spot Height 167.3

### OS Water Network Map - Slice A



### Order Details

Order Number: 255664243\_1\_1  
 Customer Ref: Esterpet EPR 2020  
 National Grid Reference: 450710, 433160  
 Slice: A  
 Site Area (Ha): 1.3  
 Search Buffer (m): 1000

### Site Details

Esterpet, Moor Lane Trading Estate, Sherburn in Elmet, LEEDS, LS25 6ES

### General

-  Specified Site
-  Specified Buffer(s)
-  Bearing Reference Point

### Risk of Flooding from Surface Water

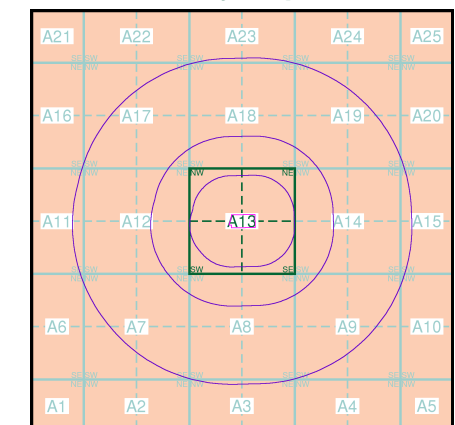
-  High - 30 Year Return
-  Medium - 100 Year Return
-  Low - 1000 Year Return

### Suitability

See the suitability map below

-  National to county
-  County to town
-  Town to street
-  Street to parcels of land
-  Property

### EANRW Suitability Map - Slice A



### Order Details

Order Number: 255664243\_1\_1  
 Customer Ref: Esterpet EPR 2020  
 National Grid Reference: 450710, 433160  
 Slice: A  
 Site Area (Ha): 1.3  
 Search Buffer (m): 1000

### Site Details

Esterpet, Moor Lane Trading Estate, Sherburn in Elmet,  
 LEEDS, LS25 6ES



© Crown Copyright. All Rights Reserved. License Number 100022432.