





### Key / Notes

-  The approximate boundary of Brooksbury Quarry Complex
-  The approximate boundary of Environmental Permit number EPR/CB3504CQ
-  The approximate boundary of the site the subject of the Environmental Permit application
-  Approximate location of Frisby Marsh Site of Special Scientific Interest (SSSI)

	Final	KR	JAD	CJG	04/08/23
Rev	Status	Drn	App	Chk	Date

Site  
BROOKSBURY QUARRY

Client  
  
**TARMAC**  
 A GRH COMPANY

Title  
The site location

Figure ESDD 1      Scale  
1:50,000@A4

Drawing Ref  
TAR/BRO/03-23/23635

Reproduced scale mapping by permission of Ordnance Survey on behalf of the Controller of Her Majesty's Stationery Office. © Crown copyright 2006. All rights reserved  
Licence number 100017818.