



Nature and Heritage Conservation

Screening Report: Bespoke Installation

Reference	EPR/FP3890VK/V002
NGR	TM 08837 56244
Buffer (m)	126
Date report produced	05/04/2023
Number of maps enclosed	5

The nature conservation sites identified in the table below must be considered in your application.

Nature and heritage conservation sites	Screening distance (km)	Further information
Sites of Special Scientific Interest (SSSI)	2	Natural England
Creeping St. Mary Pits		
Local Nature Reserve (LNR)	2	Natural England
Unnamed / Unknown		
Local Wildlife Sites (LWS)	2	Appropriate Local Record Centre (LRC)
Alderson Lake		
Chalkeith Road Meadow		
Creeping St Mary Churchyard		
Creeping St Mary Meadows		
Fen Alder Carr		
Flordon Road Grassland		
Keyfield Groves		



Lion Inn Meadow & Chalk Pit

Little Newton Wood

RNR 145

RNR 157

RNR 200

RNR 217

River Gipping (Sections)

Ancient Woodland

2

[Woodland Trust](#)

Keyfield Groves

[Forestry Commission](#)

Little Newton

[Natural England](#)

Royal's Wood

Protected Species

Screening distance (m)

Further Information

European Eel

up to 500m

[Natural England](#)

European Eel migratory route

Where protected species are present, a licence may be required from Natural England or the Welsh Government to handle the species or undertake the proposed works.

The relevant Local Records Centre must be contacted for information on the features within local wildlife sites. A small administration charge may also be incurred for this service.

Please note we have screened this application for protected and priority sites, habitats and species for which we have information. It is however your responsibility to comply with all environmental and planning legislation, this information does not imply that no other checks or permissions will be required.

Please note the nature and heritage screening we have conducted as part of this report is subject to change as it is based on data we hold at the time it is generated. We cannot guarantee there will be no changes to our screening data between the date of this report and the submission of the permit application, which could result in the return of an application or requesting further information.

customer service line
03708 506 506

incident hotline
0800 80 70 60




floodline
0845 988 1188

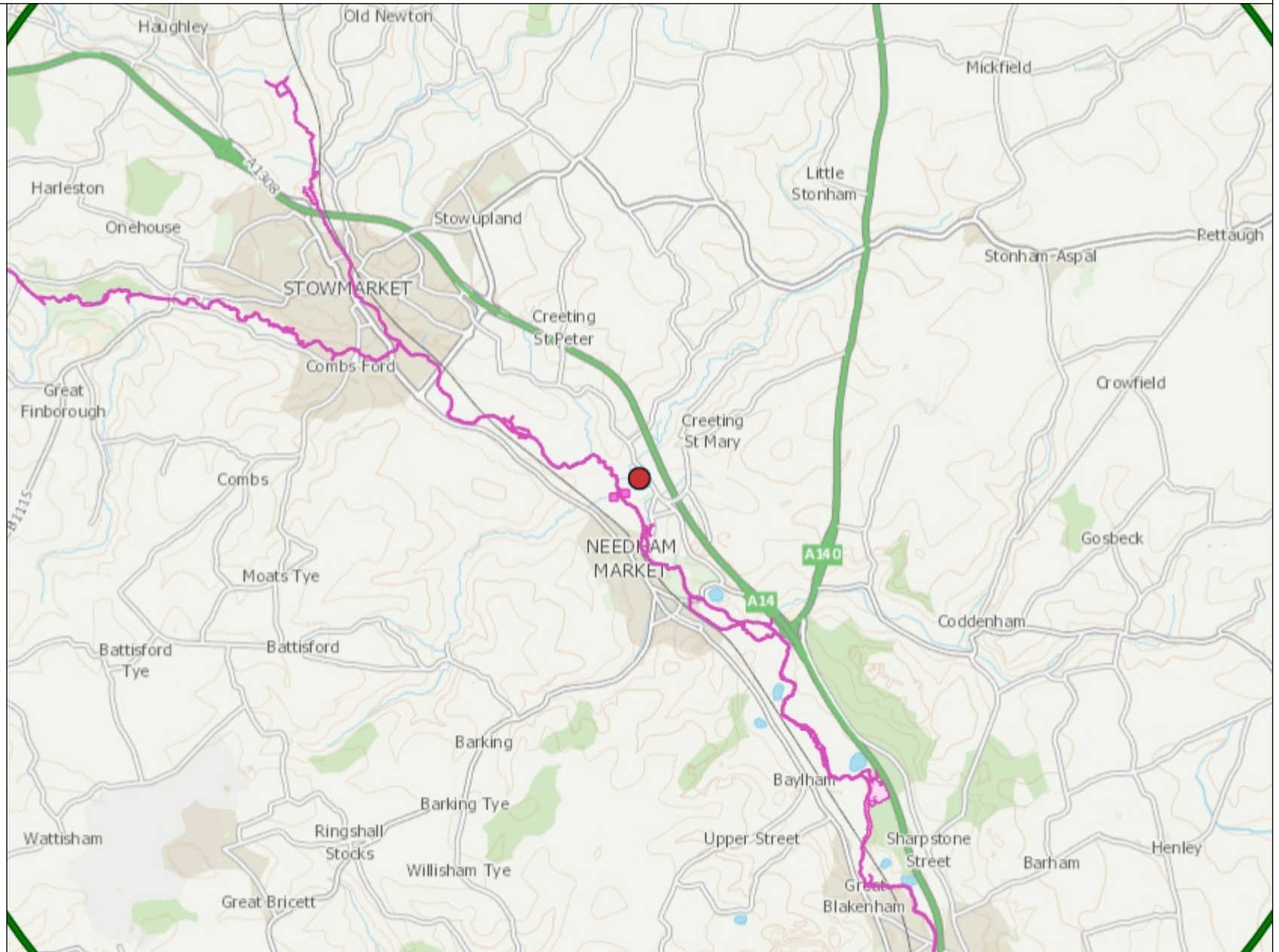
www.environment-agency.gov.uk

Protected Species

Legend

Protected species screened for Env Permits - complete set

-  Protected species, non fish
-  Protected fish
-  Protected fish migratory route



1: 75,000

0 1,875


Metres

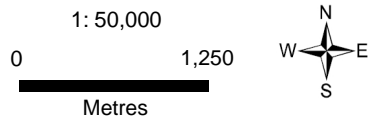
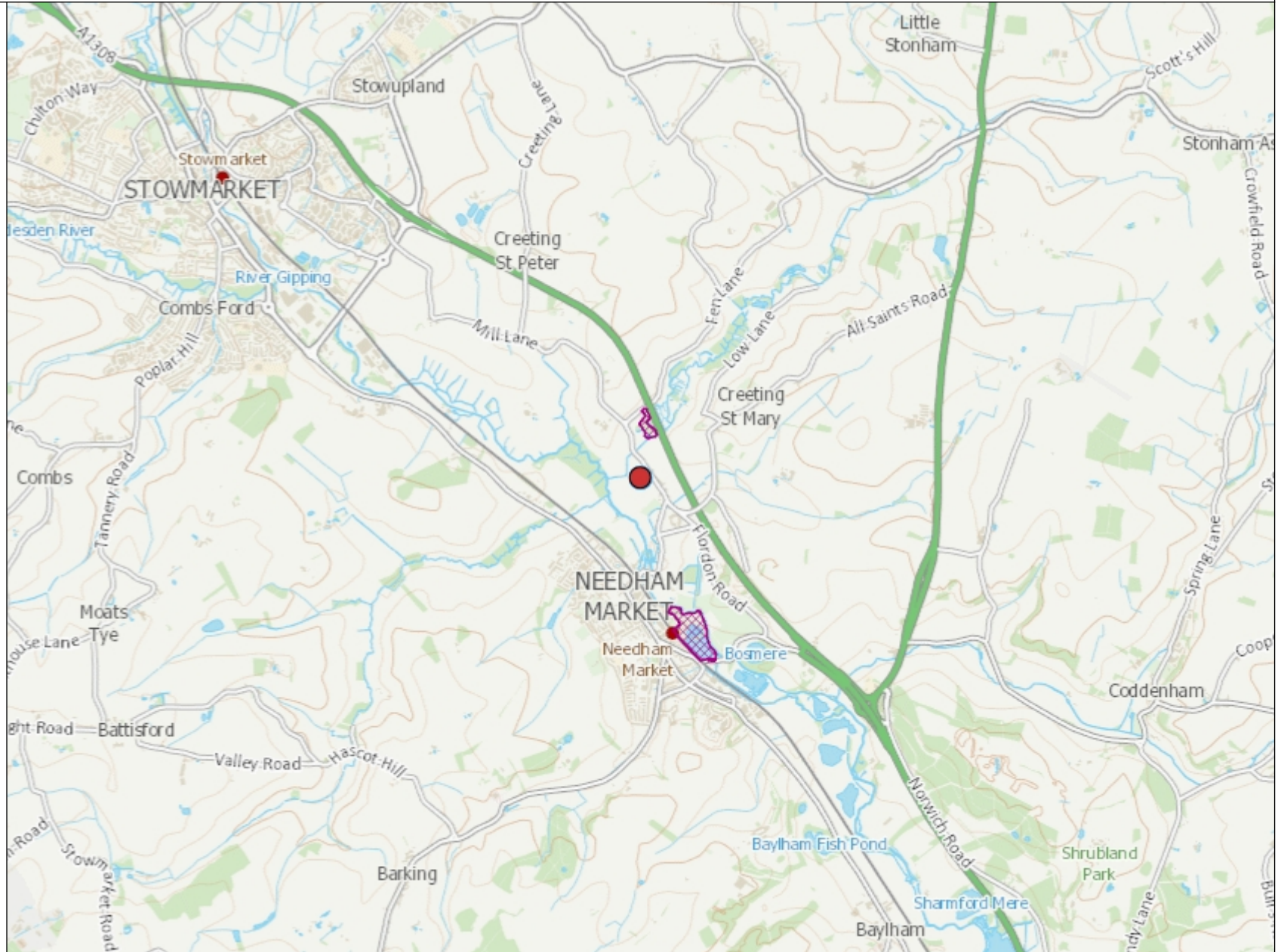


Local Nature Reserves



Legend

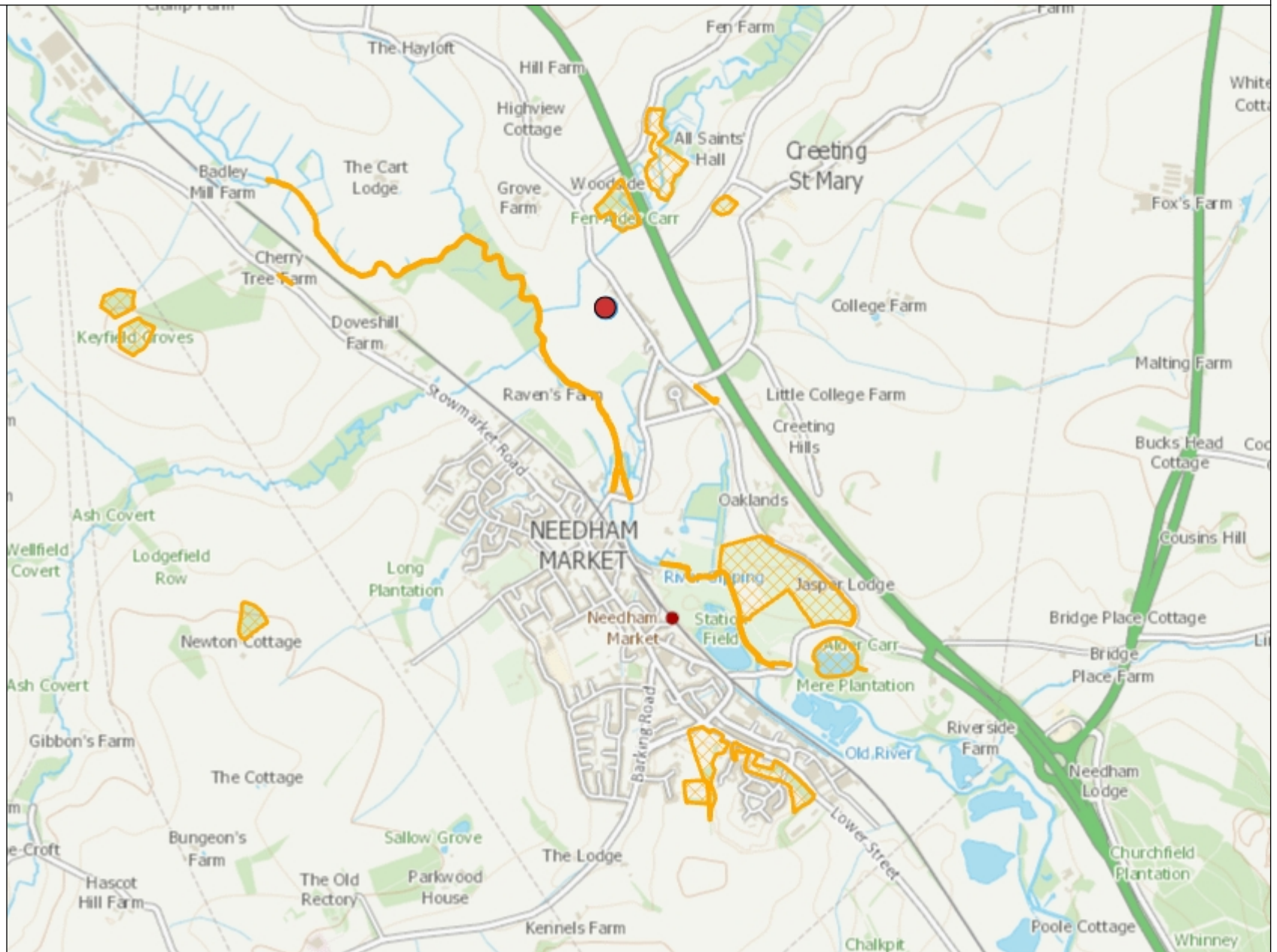
 LNR (England)



Local Wildlife Sites

Legend

 Local Wildlife Sites



1: 25,000


0 625

Metres



Ancient Woodland

Legend

 Ancient Woodland (England)

