








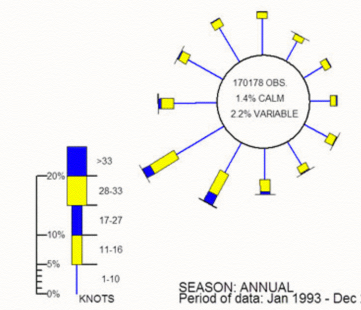


DO NOT SCALE FROM THIS DRAWING

REFERENCE

-  SITE BOUNDARY
-  1KM BOUNDARY OFFSET FROM SITE
-  DECIDUOUS WOODLAND
-  COMMERCIAL / INDUSTRIAL RECEPTORS
-  SSSI
-  LEISURE
-  PROTECTED HABITAT
-  RESIDENTIAL RECEPTORS
-  COUNTY WILDLIFE SITES

WIND ROSE FOR STANSTED
N.G.R: 5531E 2226N ALTITUDE: 101 metres a.m.s.l.



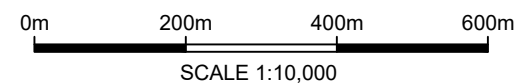
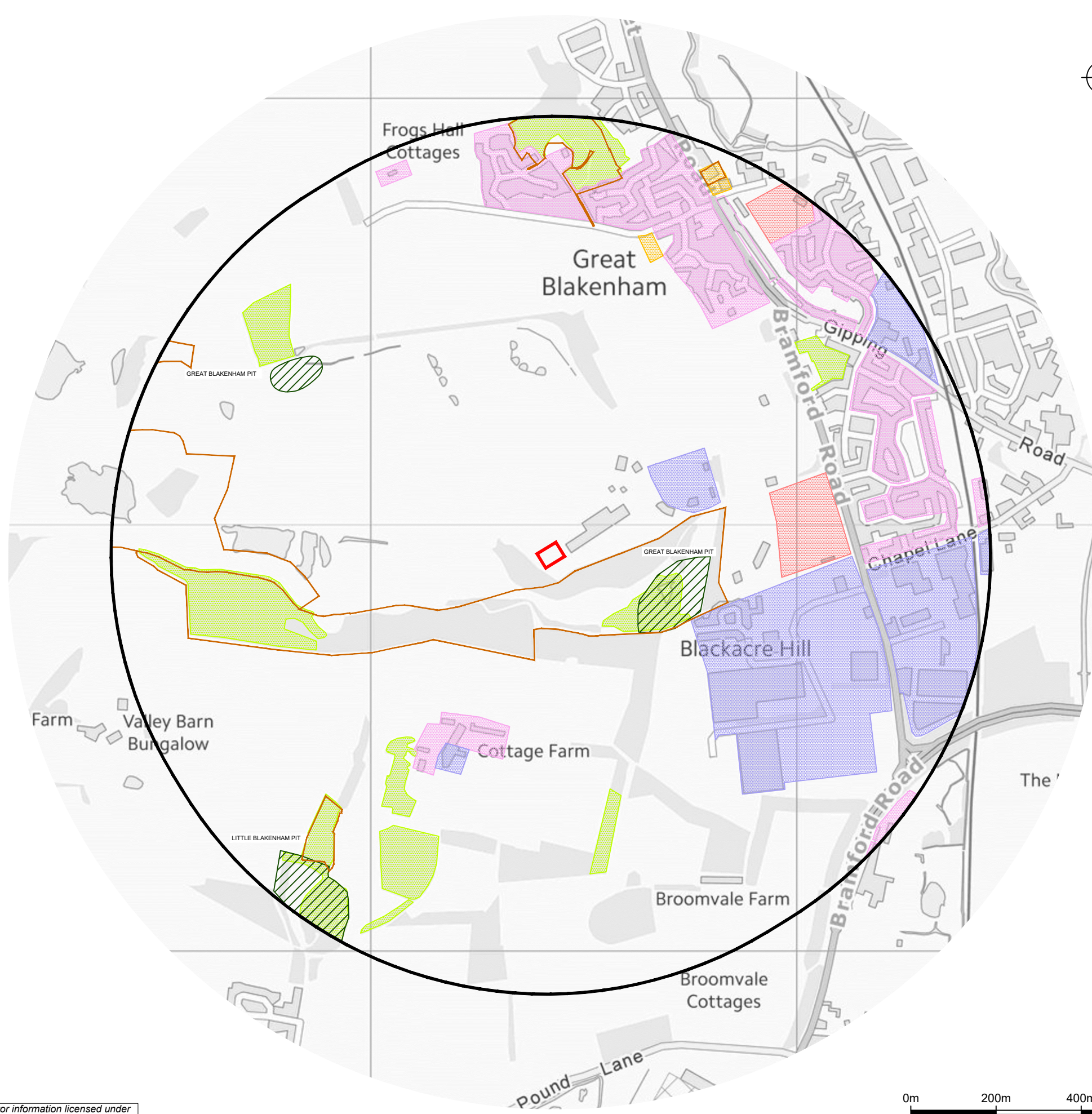
A	First Issue	14/03/23	HG	MF	AC
REVISION	DETAILS	DATE	DRN	CHK'D	APP'D

CLIENT
VALENCIA WASTE MANAGEMENT

PROJECT
INSTALLATION OF LANDFILL MRFs

DRAWING TITLE
RECEPTOR PLAN

DRG No.	ST20075-001	REV	A	SUIT. CODE
DRG SIZE	A3	SCALE	1:10,000	DATE
DRAWN BY	HG	CHECKED BY	MF	APPROVED BY
				AC

Contains public sector information licensed under the Open Government Licence v3.0.

© Copyright Reserved Ordnance Survey data. © Crown Copyright and database right 2023