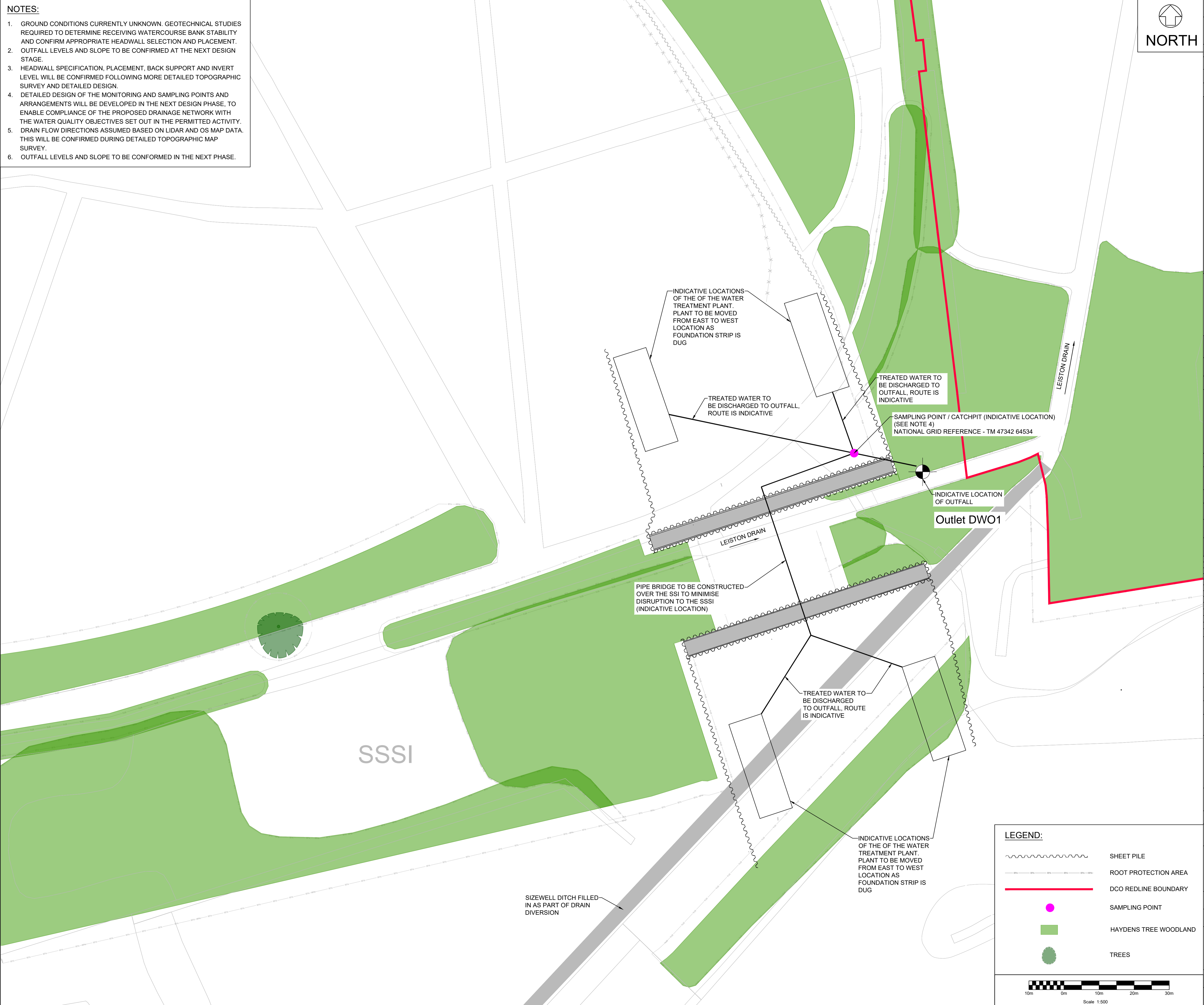


- NOTES:**
- GROUND CONDITIONS CURRENTLY UNKNOWN. GEOTECHNICAL STUDIES REQUIRED TO DETERMINE RECEIVING WATERCOURSE BANK STABILITY AND CONFIRM APPROPRIATE HEADWALL SELECTION AND PLACEMENT.
  - OUTFALL LEVELS AND SLOPE TO BE CONFIRMED AT THE NEXT DESIGN STAGE.
  - HEADWALL SPECIFICATION, PLACEMENT, BACK SUPPORT AND INVERT LEVEL WILL BE CONFIRMED FOLLOWING MORE DETAILED TOPOGRAPHIC SURVEY AND DETAILED DESIGN.
  - DETAILED DESIGN OF THE MONITORING AND SAMPLING POINTS AND ARRANGEMENTS WILL BE DEVELOPED IN THE NEXT DESIGN PHASE, TO ENABLE COMPLIANCE OF THE PROPOSED DRAINAGE NETWORK WITH THE WATER QUALITY OBJECTIVES SET OUT IN THE PERMITTED ACTIVITY.
  - DRAIN FLOW DIRECTIONS ASSUMED BASED ON LIDAR AND OS MAP DATA. THIS WILL BE CONFIRMED DURING DETAILED TOPOGRAPHIC MAP SURVEY.
  - OUTFALL LEVELS AND SLOPE TO BE CONFIRMED IN THE NEXT PHASE.



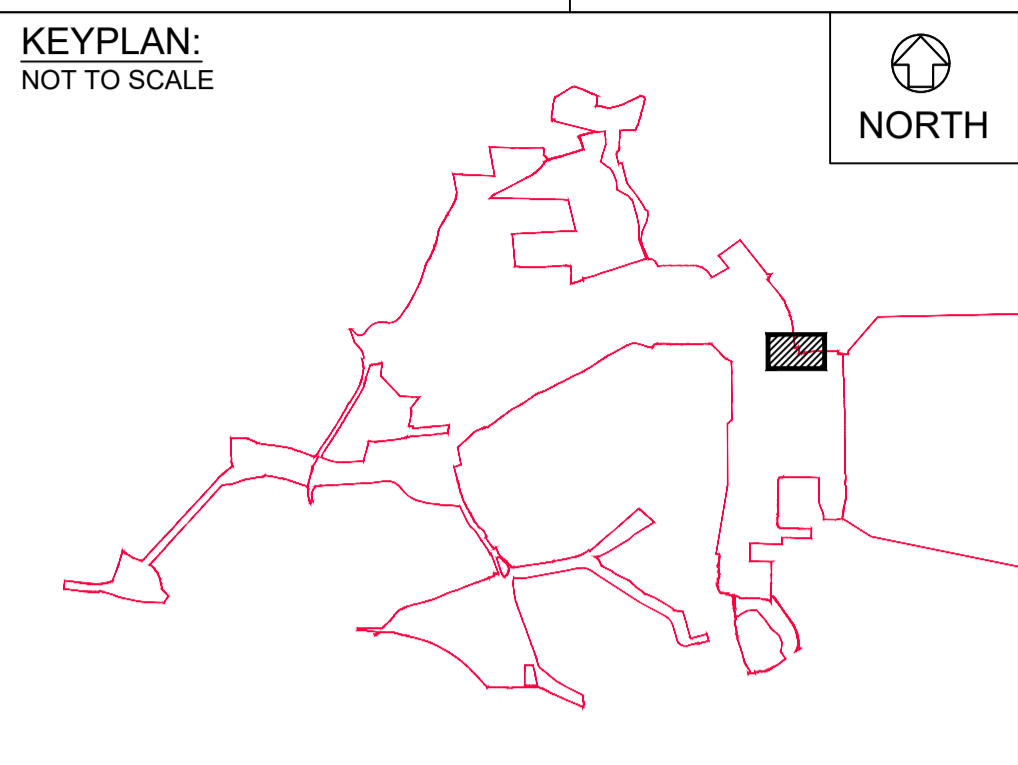
**UK PROTECTIVE MARKING:**  
NOT PROTECTIVELY MARKED

Reproduced from Ordnance Survey map with the permission of Ordnance Survey on behalf of the controller of His Majesty's Stationery Office © Crown copyright (2024). All Rights reserved. NNB GenCo Licence: 0100060408

DRAWING GRID / COORDINATE SYSTEM:

SITE LOCAL GRID	<input type="checkbox"/>	NATIONAL GRID OSGB36	<input checked="" type="checkbox"/>
OTHER GRID	<input type="checkbox"/>	(To be defined in the contract project plan)	

CONTRACT PROJECT PLAN DOC. REF. No: N/A



**SAFETY, HEALTH AND ENVIRONMENTAL INFORMATION**

In addition to the hazards/risks normally associated with the types of work detailed on this drawing, note the following:

- CONSTRUCTION**
- \* DROWNING - WORKING CLOSE TO WATERCOURSES AND MARSHY AREAS SUBJECT TO PERIODIC FLOODING.
  - \* CONTACT WITH HAZARDOUS FLOWS (E.G. WEIL'S DISEASE).
  - \* CONTAMINATION OF THE SSSI SIZEWELL MARSHES.
  - \* WATERCOURSE BANK COLLAPSE DUE TO SLOPE INSTABILITY.
  - \* WORKING AT HEIGHT ALONGSIDE WATERCOURSE BANKS.
  - \* CONTAMINATION FROM UNTREATED CONTAMINATED SPILL (FUEL, FOUL, CONCRETE ETC).

- MAINTENANCE/CLEANING**
- \* WORKING AT HEIGHT IN THE SAMPLING POINT/CATCHPIT.
  - \* CONSTRUCTION RISKS ASSOCIATED WITH THE WATERCOURSE ARE ALSO RELEVANT DURING MAINTENANCE/ CLEANING OF THE HEADWALLS.

**DECOMMISSIONING/DEMOLITION**

\* SEE CONSTRUCTION AND MAINTENANCE NOTES ABOVE.

The above risks are listed in the Design Risk Register reference SZC-EW0000-ATK-XX-000-XXXXX-REG-CIV-000009

It is assumed that all works will be carried out by a competent contractor working, where appropriate, to an approved method statement

REV.	DATE	PREPARED BY	CHECKED BY	STATUS	REASONS FOR REVISION	APPROVED BY
P01	26/02/24	SN	RD	P1	First Revision	SF

<b>1st partner</b> <b>NNB GenCo (SZC) LTD.</b>	<b>2nd partner</b> <b>Sizewell C</b> <i>The power of good for Britain</i>	<b>AtkinsRéalis</b>
---	---	---------------------

CONTRACTOR COMPANY TRADE NAME : AtkinsRéalis

CONTRACTOR REF. No. SZC-EW0921-ATK-XX-WSO-02XXXX-DRW-CIV-900004

CONTRACT NUMBER : Early Works EWXXXX\_098\_01

CONTRACTOR WBS CODE : EW0921 QRA RELATED Yes  No

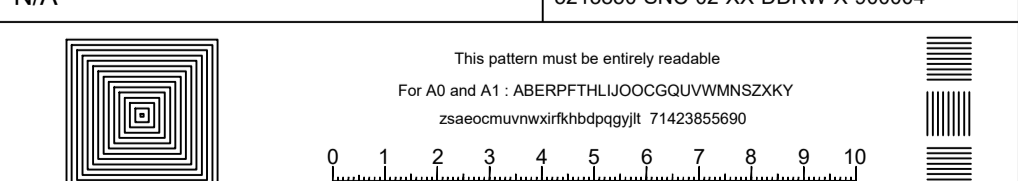
APPLICABILITY: 1: Document related to Unit 1 2: Document related to Unit 2 9: Document that applies to buildings/systems common to Unit 1 & 2 0: Documents that relate exclusively to buildings or systems that are common to the whole site (e.g. parking, ancillary buildings...)	<table border="1"> <tr> <td>NUCL/REP/EPR/UKX</td> <td></td> </tr> <tr> <td>SZC ( doc: SZ )</td> <td></td> </tr> <tr> <td>0 1 2 9</td> <td></td> </tr> <tr> <td>X</td> <td></td> </tr> </table>	NUCL/REP/EPR/UKX		SZC ( doc: SZ )		0 1 2 9		X		BUILDING N/A SYSTEM WSO
NUCL/REP/EPR/UKX										
SZC ( doc: SZ )										
0 1 2 9										
X										

SCALE 1:500  
SIZE A1  
DESCRIPTION SSSI Foundation Dewatering Location Plan

PAGE 1/1

TEAMCENTER DOCUMENT REFERENCE No.  
101220114

DOCUMENT SUB -TYPE N/A	EDF CLASSIFICATION CODE N/A
SUBCONTRACTOR COMPANY TRADE NAME N/A	SUBCONTRACTOR DOCUMENT REF. No S213850-SNC-02-XX-DDRW-X-900004



INTELLECTUAL PROPERTY OWNERSHIP: NNB: N/A EDF: N/A CONTRACTOR: N/A

**UK PROTECTIVE MARKING:**  
NOT PROTECTIVELY MARKED

**LEGEND:**

- SHEET PILE
- ROOT PROTECTION AREA
- DCO REDLINE BOUNDARY
- SAMPLING POINT
- HAYDENS TREE WOODLAND
- TREES