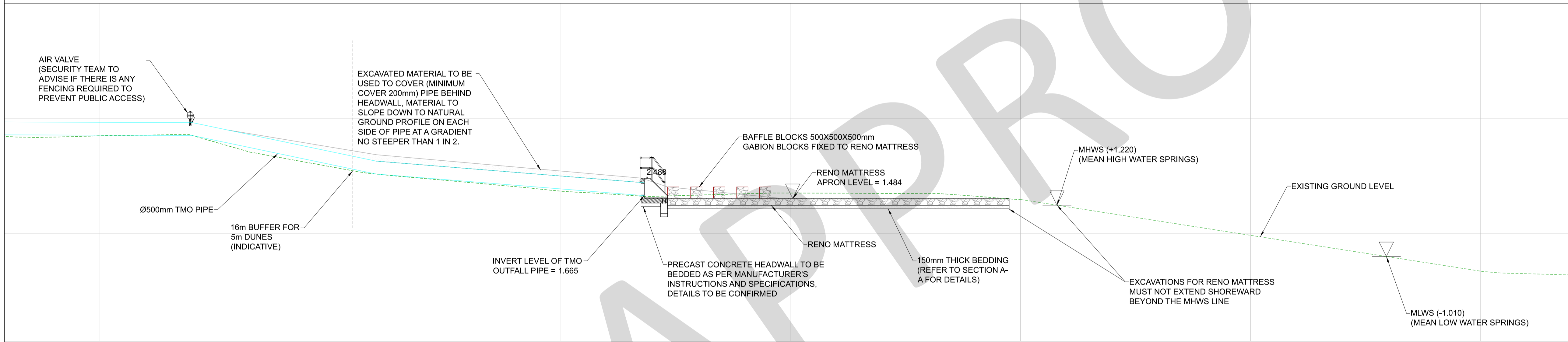
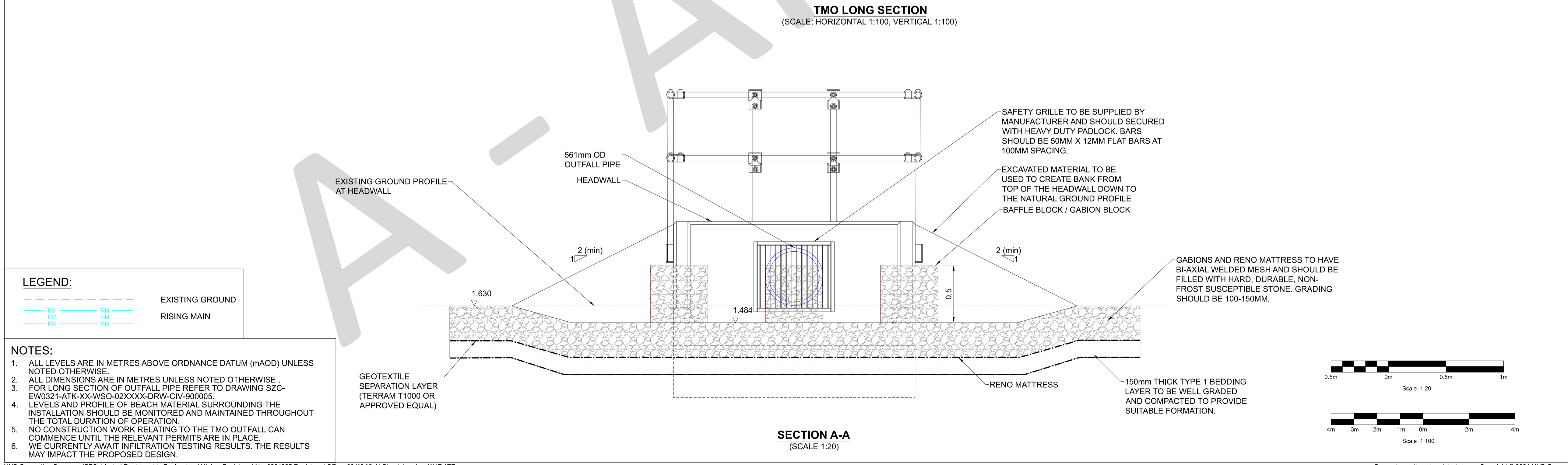


PLAN
(SCALE 1:100)



TMO LONG SECTION
(SCALE: HORIZONTAL 1:100, VERTICAL 1:100)

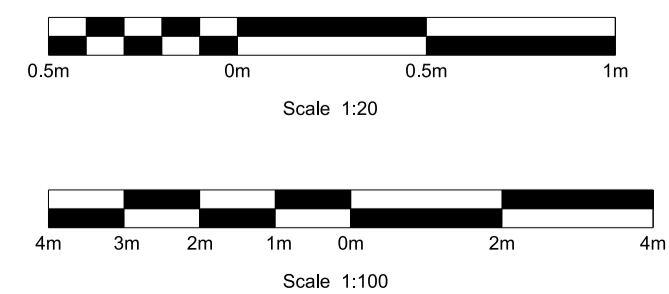


SECTION A-A
(SCALE 1:20)

LEGEND:

---	EXISTING GROUND
---	RM
---	RM
---	RM
---	RISING MAIN

- NOTES:**
- ALL LEVELS ARE IN METRES ABOVE ORDNANCE DATUM (mAOD) UNLESS NOTED OTHERWISE.
 - ALL DIMENSIONS ARE IN METRES UNLESS NOTED OTHERWISE.
 - FOR LONG SECTION OF OUTFALL PIPE REFER TO DRAWING SZC-EW0321-ATK-XX-WSO-02XXXX-DRW-CIV-900005.
 - LEVELS AND PROFILE OF BEACH MATERIAL SURROUNDING THE INSTALLATION SHOULD BE MONITORED AND MAINTAINED THROUGHOUT THE TOTAL DURATION OF OPERATION.
 - NO CONSTRUCTION WORK RELATING TO THE TMO OUTFALL CAN COMMENCE UNTIL THE RELEVANT PERMITS ARE IN PLACE.
 - WE CURRENTLY AWAIT INFILTRATION TESTING RESULTS. THE RESULTS MAY IMPACT THE PROPOSED DESIGN.



UK PROTECTIVE MARKING:
NOT PROTECTIVELY MARKED

Reproduced from Ordnance Survey map with the permission of Ordnance Survey on behalf of the controller of His Majesty's Stationery Office © Crown copyright (2024). All Rights reserved. NNB GenCo Licence: 0100060408

DRAWING GRID / COORDINATE SYSTEM:
SITE LOCAL GRID NATIONAL GRID OSGB36

OTHER GRID (To be defined in the contract project plan)

CONTRACT PROJECT PLAN DOC. REF. No: N/A

KEYPLAN:
NOT TO SCALE

SAFETY, HEALTH AND ENVIRONMENTAL INFORMATION

In addition to the hazards/risks normally associated with the types of work detailed on this drawing, note the following:

CONSTRUCTION

- * EW0321-04: CONSTRUCTION WILL TAKE PLACE ON POTENTIALLY UNSTABLE GRANULAR GROUND, HIGH RISK OF TRENCH COLLAPSE AND PLANT GETTING STUCK.
- * EW0321-05: CONSTRUCTION WILL TAKE PLACE NEXT TO AND THROUGH ENVIRONMENTALLY SENSITIVE DUNES. VEHICLE MOVEMENTS TO BE KEPT TO A MINIMUM UTILISING A SINGLE TRACK WHERE POSSIBLE.
- * EW0321-06: CONSTRUCTION WILL TAKE PLACE NEAR TO AND WITHIN THE HIGH TIDE LEVEL. RISK OF DROWNING DURING HIGH TIDE AND STORM SURGE EVENTS.
- * EW0321-07: RISK OF CONTAMINATION OF BEACH FROM UNTREATED CONTAMINATED SPILL.

MAINTENANCE/CLEANING

- * NOT APPLICABLE

DECOMMISSIONING/DEMOLITION

- * NOT APPLICABLE

The above risks are listed in the Design Risk Register reference SZC-EW0000-ATK-XX-000-XXXXX-REG-CIV-000009

It is assumed that all works will be carried out by a competent contractor working, where appropriate, to an approved method statement

REV.	DATE	PREPARED BY	CHECKED BY	STATUS	REASON FOR REVISION	APPROVED BY
P01	12/01/24	DK	CC	P6	P6 - First Issue	AP
P02	23/03/24	VKG	RD	P6	Formal Issue	SF

CONTRACTOR COMPANY TRADE NAME : AtkinsRéalis

CONTRACTOR REF. No. SZC-EW0321-ATK-XX-WSO-02XXXX-DRW-CIV-900006

CONTRACT NUMBER : Early Works EWXXXX_098_01

CONTRACTOR WBS CODE : EW0321 QRA RELATED Yes No

APPLICABILITY:
1: Document related to Unit 1
2: Document related to Unit 2
9: Document that applies to buildings/systems common to Unit 1 & 2
0: Documents that relate exclusively to buildings or systems that are common to the whole site (e.g. parking, ancillary buildings...)

NUCL/REP/EPR/UKX	1st partner	2nd partner
SZC (doc: SZ)		
0	1	2
X		

SCALE
AS SHOWN
SIZE A1
PAGE 1/1

DESCRIPTION
Temporary Marine Outfall
Erosion Protection Detail

TEAMCENTER DOCUMENT REFERENCE No.
101177192

DOCUMENT SUB -TYPE
N/A

EDF CLASSIFICATION CODE
N/A

SUBCONTRACTOR COMPANY TRADE NAME
N/A

SUBCONTRACTOR DOCUMENT REF. No
5213850-SNC-02-XX-DDRW-W-900018

INTELLECTUAL PROPERTY OWNERSHIP:
NNB: N/A
EDF: N/A
CONTRACTOR: N/A

UK PROTECTIVE MARKING:
NOT PROTECTIVELY MARKED

This pattern must be entirely readable
For A0 and A1 : ABERPFTHLUOOCGUVWMSZKXY
zsaecocumvndr/krtdpqr/ 71423855690

0 1 2 3 4 5 6 7 8 9 10