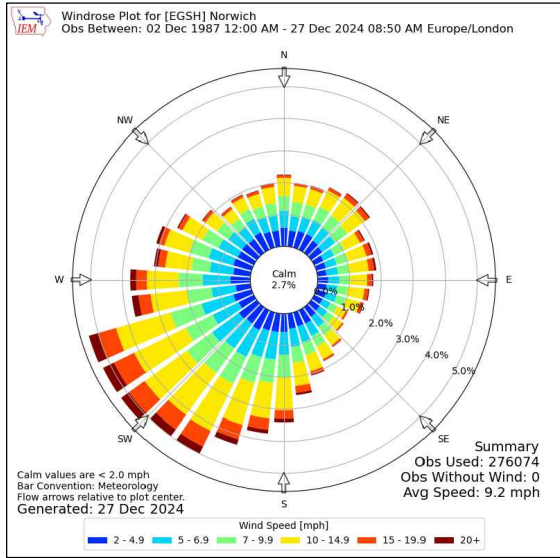
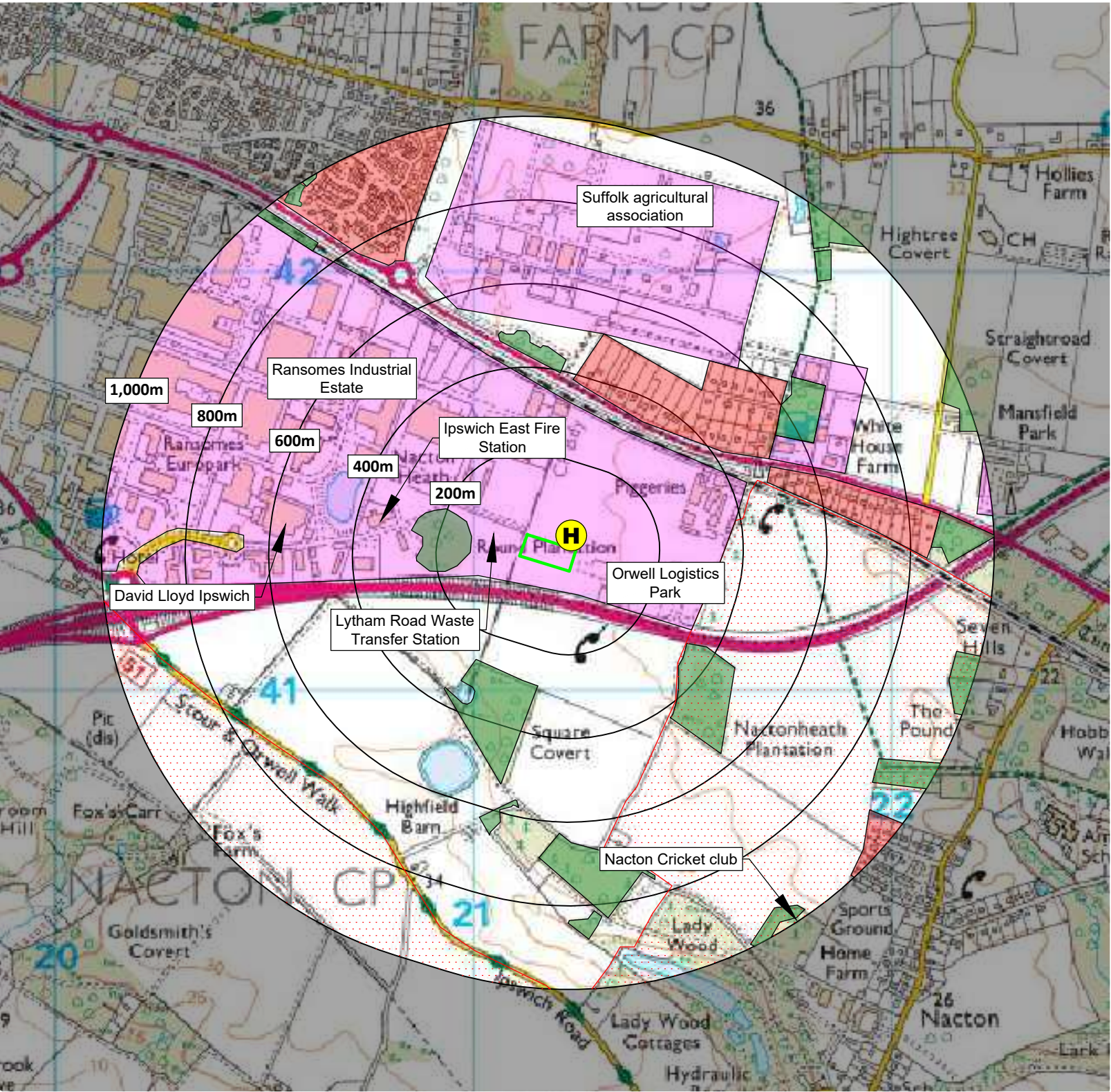


KEY:

- Permit boundary
- Surface water body (river / stream / pond / pool / lake)
- Workplaces (includes agriculture industry, commerce and retail)
- Areas with mix of residential, retail and commercial properties
- Residential blocks
- Class A, B, C roads
- Nearest fire hydrant
- Railway line
- Woodland areas
- Priority habitat inventory (deciduous woodland)
- Areas of outstanding natural beauty



Compass Wind Rose for (EGSH) Norwich Period
1987-2024
- source: Iowa State University

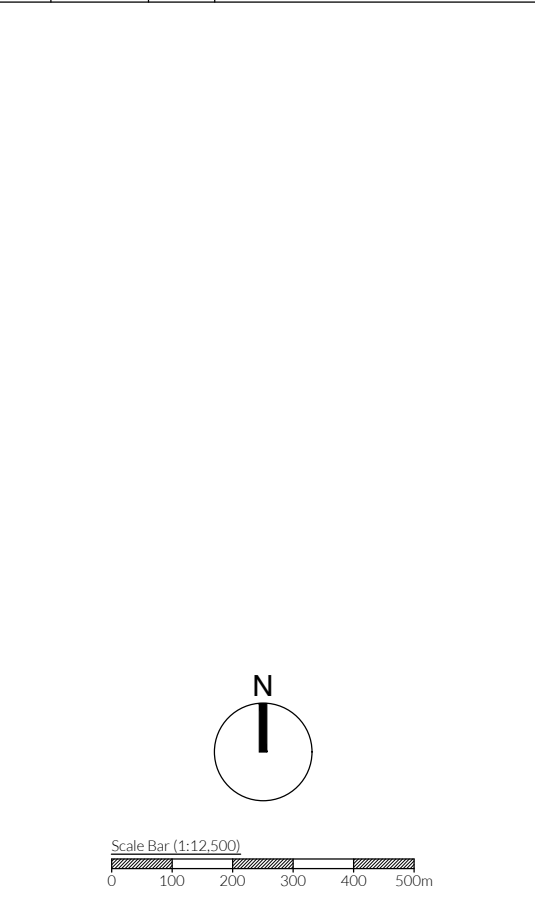


NOTES

- Boundaries are shown indicatively.
 - Wind rose data shows the prevailing wind direction to be Southerly.
- Drawing for indication only. Reproduced with the permission of the controller of H.M.S.O. Crown copyright licence No. 100022432. This drawing is copyright and property of Oaktree Environmental Ltd.

REVISION HISTORY

Rev:	Date:	Init:	Description:
-	07.03.25	JH	Initial drawing



TITLE: RECEPTOR PLAN		
CLIENT: A2B Online Ipswich		
PROJECT/SITE: A2B House, Orwell Crossing, Nacton, Ipswich IP10 0DD		
SCALE @ A3: 1:12,500	CLIENT NO: 3301	JOB NO: 001
DRAWING NO: ORW-3301-04	REV: -	STATUS: Issued
DATE: 07.03.25	DRAWN: JH	CHECKED: EG

