








- KEY:**
-  Installation Boundary
 -  Tanks Excluded from Permit Scope
 -  Unmade Ground
 -  Area of Concrete
 -  Area of Gravel



P02	DEC. 2023	FOR INFORMATION	AR	MM	JK	MM
P01	NOV. 2021	FOR INFORMATION	AR	MM	JK	MM
Rev	Rev. Date	Purpose of revision	Drawn	Checked	Rev'd	Approved

Jacobs
1180 Easdale Road, Wineresh, Wokingham, RG41 5TU
Tel: +44(0)118 46 7000
www.jacobs.com



Client
**STC IED PERMIT
BECKTON STW**

Project
**FIGURE 3
SITE AREAS WITHIN
INSTALLATION BOUNDARY**

Drawing title
PERMITTING

Drawing status
1:3500 @A3 DO NOT SCALE

Scale
Jacobs No. B22849AM Rev P02

Client no.
Drawing number
B22849AM-JAC-BKN-DR-0003

© Copyright 2021 Jacobs U.K. Limited. The concepts and information contained in this document are the property of Jacobs. Use or copying of this document in whole or in part without the written permission of Jacobs constitutes an infringement of copyright. Limitation: This drawing has been prepared on behalf of, and for the exclusive use of Jacobs' Client, and is subject to, and issued in accordance with, the provisions of the contract between Jacobs and the Client. Jacobs accepts no liability or responsibility whatsoever for or in respect of any use of, or reliance upon, this drawing by any third party.

I:\enviros\design\PROJECTS\KUB22849AM\Beckton\Figures\B22849AM-JAC-BKN-DR-0003-P02.dwg - 13/12/2023 13:46:49 - A3_Vert - ALRoberts

This product includes mapping data licensed from Ordnance Survey ©.
© Crown copyright and/or database right 2021. Licence number 0100031673