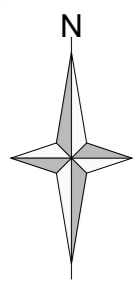




















09/12/2024

\\sr.local\eu\offices\UK\Cambridge\Admin\New Projects\0416_BRISTOL\416.065261.0001_Geminior_Perm_Variation\Tech\EMP\C\Drawings\King\416.065261.0001.013.004.0_Site_Drainage_Plan.dwg



- Legend:**
-  Environmental Permit Boundary
 -  Kerbing Around Site
 -  Buildings
 -  Tarmac Surfacing
 -  Impermeable Surfacing
 -  Permeable Surfacing
 -  Stand Trailer temporarily holding RDF Bales / Astro Turf - Transfer Operation
 -  Waste Processing Area
 -  Waste Storage Area
 -  Overnight Mobile Plant Storage Area
 -  Quarantine Area
 -  Combined Drain
 -  Drainage Channels
 -  Surface Water Drainage
 -  Foul Drainage
 -  Manhole Covers
 -  Fall of Site
 -  Surface Water Flow Control Feature

Rev	Amendments	Date	By	Chk	Auth



www.slrconsulting.com

Client
Geminior

Project
**Materials Recycling Facility St Marks Street
Environmental Permit Variation**

Figure Title
Site Drainage Plan

Scale 1:500	Drawn TS	SLR Project No. 416.065261.00001	Checked KH	Authorised GS
Date April 2024	Date April 2024	Date April 2024	Date April 2024	Date April 2024

Figure Number
04

Rev.
0

