





Ordnance Survey, (c) Crown Copyright 2018. All rights reserved. Licence number 100022432

LEGEND

-  License Area
-  Storage Bays
-  Wind Turbine Access Route
-  Hazardous Storage Areas

Hazardous Storage Area A : Asbestos

Hazardous Storage Area B: WEEE / Gas Bottles

Hazardous Storage Area C : AWCCT Storage & Treatment

This map is reproduced from Ordnance Survey material with the permission of Ordnance Survey on behalf of the controller of Her Majesty's Stationary Office. © Crown Copyright. Unauthorised reproduction infringes Crown Copyright and may lead to prosecution or civil proceedings.

© Crown copyright, All rights reserved.

Copyright Greener Consultants Limited. Not a controlled copy.

| revision | date | drawer | modification description |
|----------|------------|--------|--------------------------|
| r00 | 12.10.2018 | SG | Initial Plan |

Greener Consultants Ltd 65 Shaldon Road - BRISTOL BS7 9NN (+44 07818 492208)
 www.greenerconsultants.com | sam@greenerconsultants.com
 Melton, Hull

HAZARDOUS STORAGE AREAS PLAN

| | | | | | |
|----------------|--|---------------|----|------|------------|
| project | RC103 | drawer | SG | date | 12.10.2018 |
| revision | r00 | checked by | | date | |
| scale @ A1 | 1:1250 | authorised by | | date | |
| drawing number | 20181012_rc_melton_hazardous-storage-areas-plan-r00_SG | | | | |
| DWG file name | 20180802_rc_melton_master-layout-r03_SG | | | | |

