

Historical Mapping Legends

Ordnance Survey County Series and Ordnance Survey Plan 1:2,500



Ordnance Survey Plan, Additional SIMs and Supply of Unpublished Survey Information 1:2,500 and 1:1,250



Large-Scale National Grid Data 1:2,500 and 1:1,250



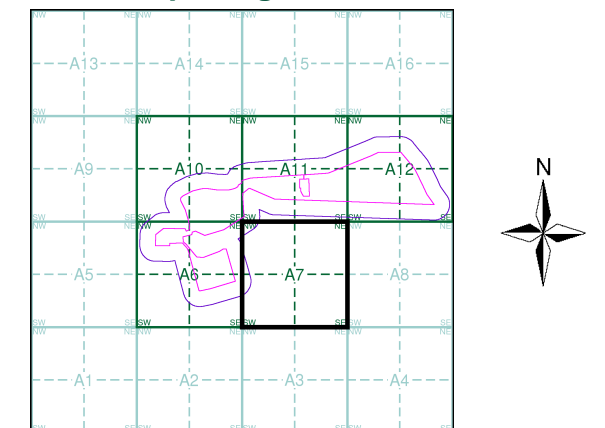
Envirocheck®

LANDMARK INFORMATION GROUP®

Historical Mapping & Photography included:

| Mapping Type | Scale | Date | Pg |
|--------------------------------|---------|-------------|----|
| Yorkshire | 1:2,500 | 1889 - 1891 | 2 |
| Yorkshire | 1:2,500 | 1910 | 3 |
| Yorkshire | 1:2,500 | 1927 | 4 |
| Ordnance Survey Plan | 1:2,500 | 1975 | 5 |
| Large-Scale National Grid Data | 1:2,500 | 1995 | 6 |
| Historical Aerial Photography | 1:2,500 | 1999 | 7 |

Historical Map - Segment A7



Order Details

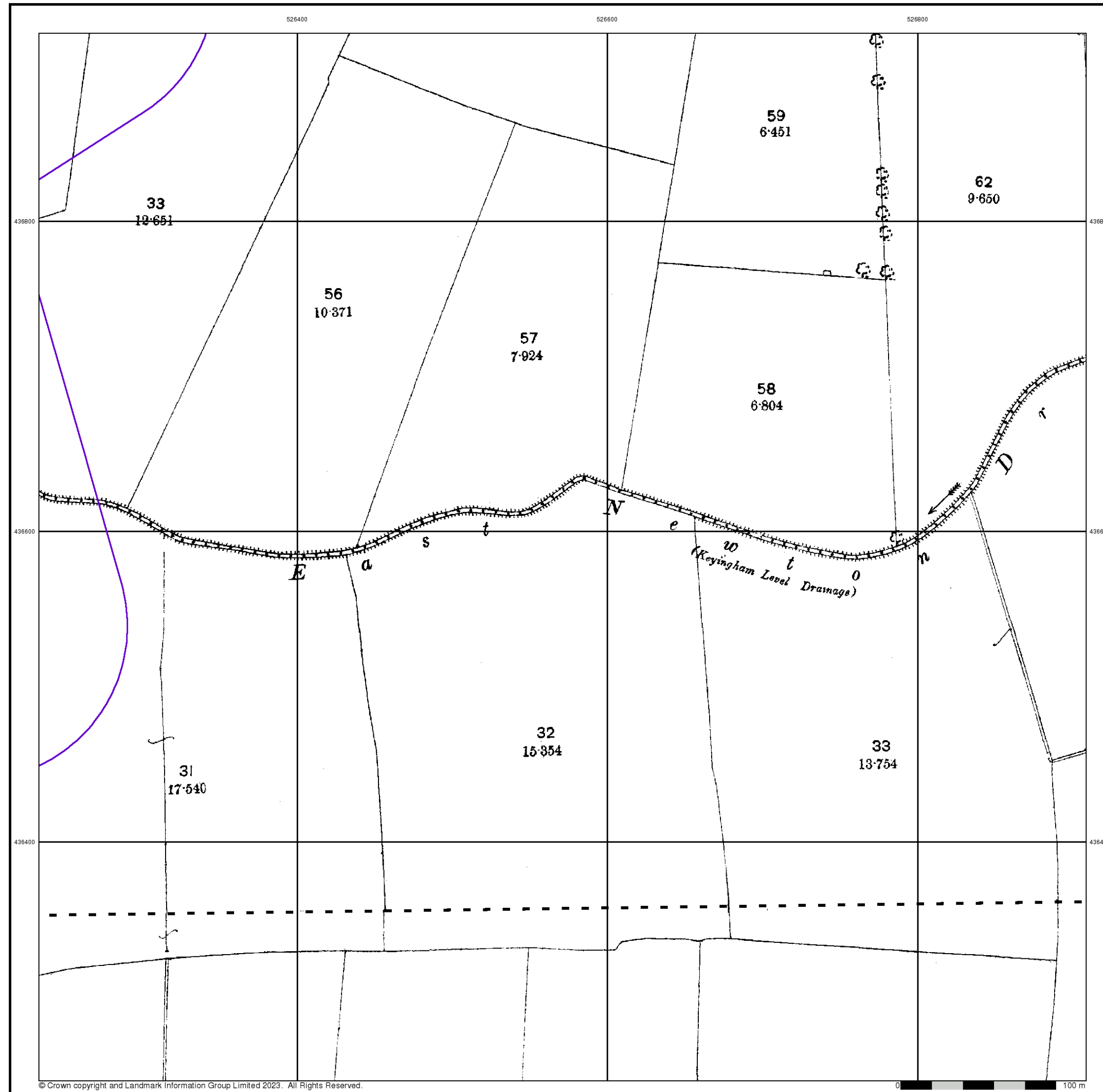
Order Number: 312082408_1_1
Customer Ref: Pathfinder
National Grid Reference: 526410, 436970
Slice: A
Site Area (Ha): 39.95
Search Buffer (m): 100

Site Details

Pathfinder

Landmark®
INFORMATION GROUP

Tel: 0844 844 9952
Fax: 0844 844 9951
Web: www.envirocheck.co.uk



© Crown copyright and Landmark Information Group Limited 2023. All Rights Reserved.

Envirocheck®

LANDMARK INFORMATION GROUP®

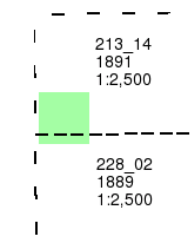
Yorkshire

Published 1889 - 1891

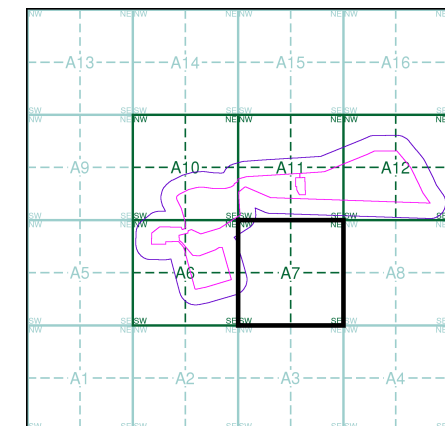
Source map scale - 1:2,500

The historical maps shown were reproduced from maps predominantly held at the scale adopted for England, Wales and Scotland in the 1840's. In 1854 the 1:2,500 scale was adopted for mapping urban areas and by 1896 it covered the whole of what were considered to be the cultivated parts of Great Britain. The published date given below is often some years later than the surveyed date. Before 1938, all OS maps were based on the Cassini Projection, with independent surveys of a single county or group of counties, giving rise to significant inaccuracies in outlying areas.

Map Name(s) and Date(s)



Historical Map - Segment A7



Order Details

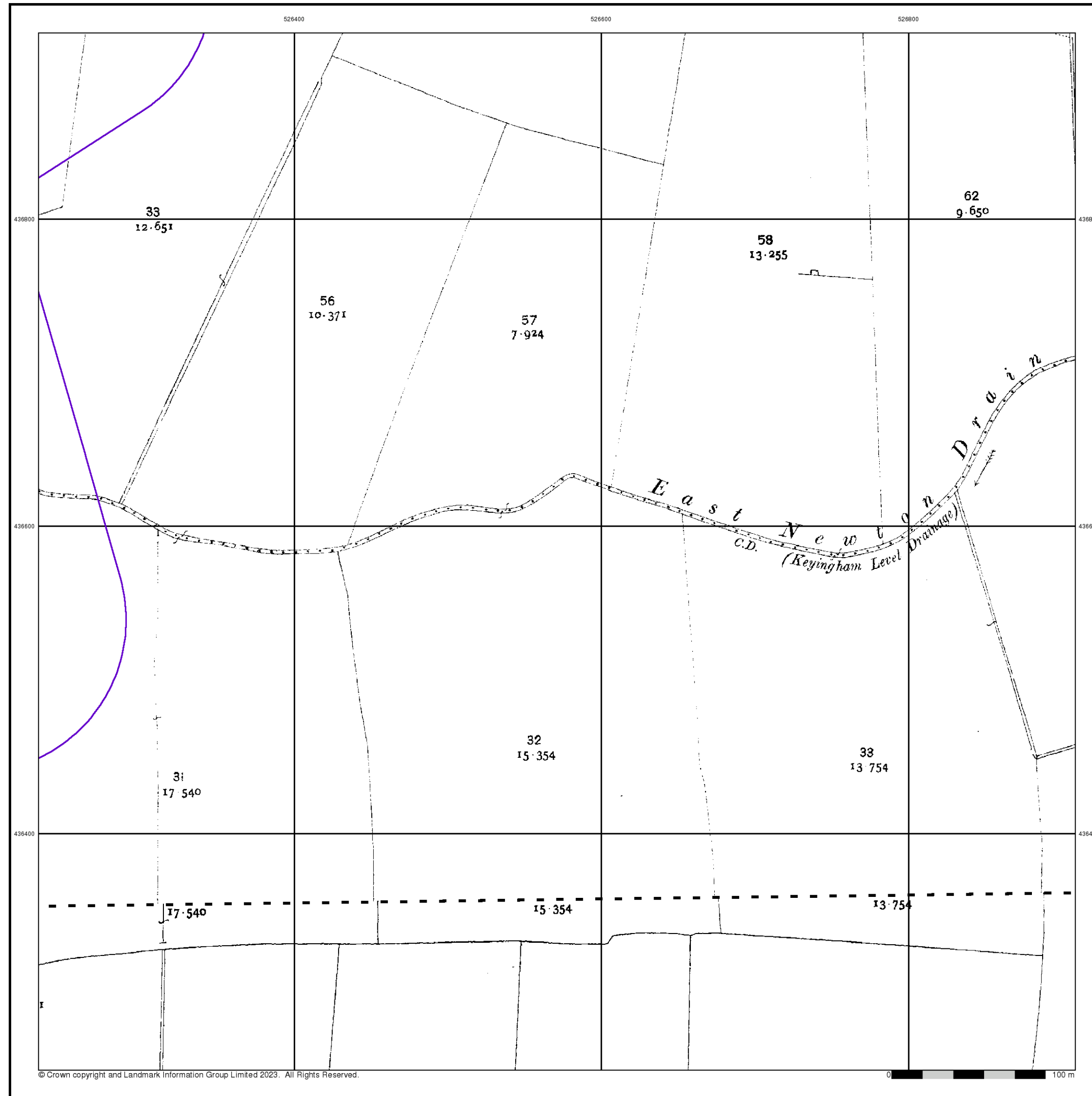
| | |
|--------------------------|----------------|
| Order Number: | 312082408_1_1 |
| Customer Ref: | Pathfinder |
| National Grid Reference: | 526410, 436970 |
| Slice: | A |
| Site Area (Ha): | 39.95 |
| Search Buffer (m): | 100 |

Site Details

Pathfinder

Landmark®
INFORMATION GROUP

Tel: 0844 844 9952
 Fax: 0844 844 9951
 Web: www.envirocheck.co.uk



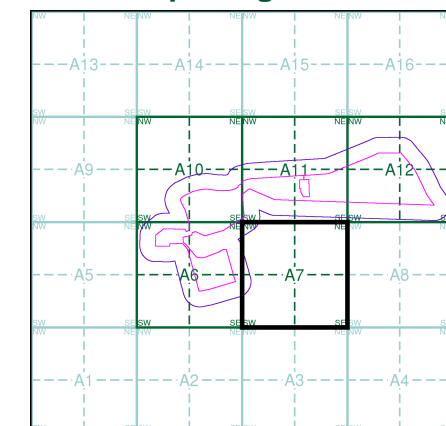
Yorkshire
Published 1910
Source map scale - 1:2,500

The historical maps shown were reproduced from maps predominantly held at the scale adopted for England, Wales and Scotland in the 1840's. In 1854 the 1:2,500 scale was adopted for mapping urban areas and by 1896 it covered the whole of what were considered to be the cultivated parts of Great Britain. The published date given below is often some years later than the surveyed date. Before 1938, all OS maps were based on the Cassini Projection, with independent surveys of a single county or group of counties, giving rise to significant inaccuracies in outlying areas.

Map Name(s) and Date(s)

| |
|---------|
| 213_14 |
| 1910 |
| 1:2,500 |
| 228_02 |
| 1910 |
| 1:2,500 |

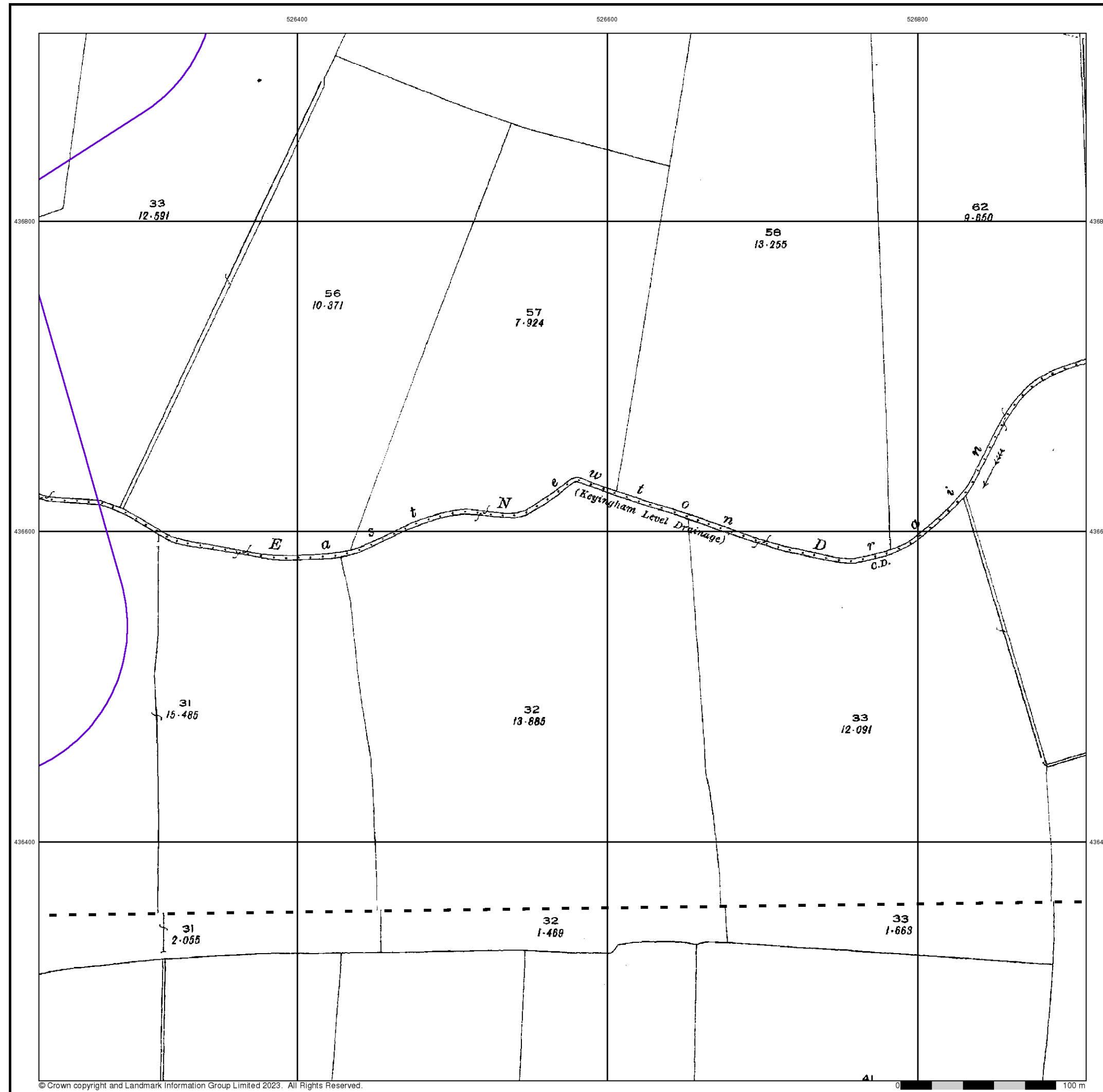
Historical Map - Segment A7



Order Details

Order Number: 312082408_1_1
Customer Ref: Pathfinder
National Grid Reference: 526410, 436970
Slice: A
Site Area (Ha): 39.95
Search Buffer (m): 100

Site Details
Pathfinder



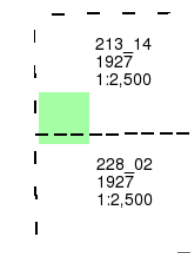
Yorkshire

Published 1927

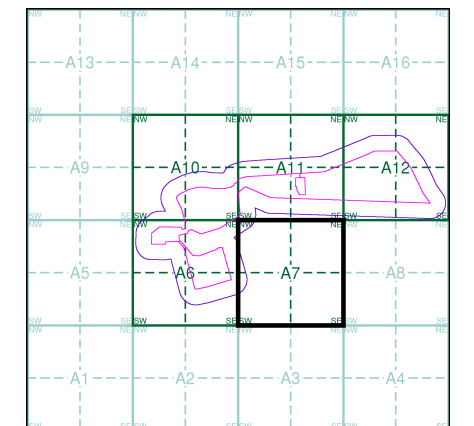
Source map scale - 1:2,500

The historical maps shown were reproduced from maps predominantly held at the scale adopted for England, Wales and Scotland in the 1840's. In 1854 the 1:2,500 scale was adopted for mapping urban areas and by 1896 it covered the whole of what were considered to be the cultivated parts of Great Britain. The published date given below is often some years later than the surveyed date. Before 1938, all OS maps were based on the Cassini Projection, with independent surveys of a single county or group of counties, giving rise to significant inaccuracies in outlying areas.

Map Name(s) and Date(s)



Historical Map - Segment A7

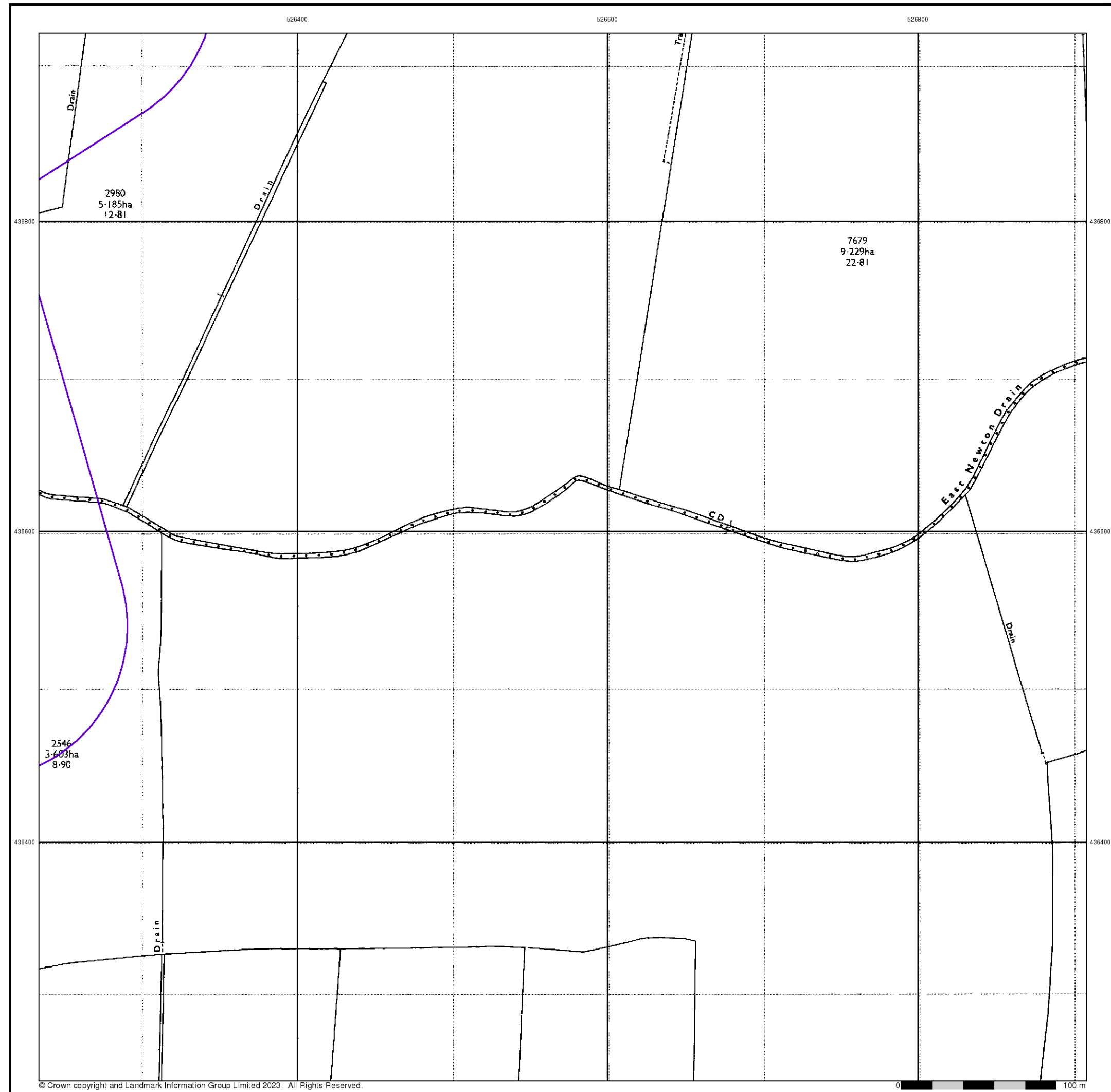


Order Details

Order Number: 312082408_1_1
Customer Ref: Pathfinder
National Grid Reference: 526410, 436970
Slice: A
Site Area (Ha): 39.95
Search Buffer (m): 100

Site Details

Pathfinder



Envirocheck[®]

LANDMARK INFORMATION GROUP[®]

Ordnance Survey Plan

Published 1975

Source map scale - 1:2,500

The historical maps shown were reproduced from maps predominantly held at the scale adopted for England, Wales and Scotland in the 1840's. In 1854 the 1:2,500 scale was adopted for mapping urban areas and by 1896 it covered the whole of what were considered to be the cultivated parts of Great Britain. The published date given below is often some years later than the surveyed date. Before 1938, all OS maps were based on the Cassini Projection, with independent surveys of a single county or group of counties, giving rise to significant inaccuracies in outlying areas.

Map Name(s) and Date(s)

TA2636

1975

1:2,500

Historical Map - Segment A7

Order Details

| | |
|--------------------------|----------------|
| Order Number: | 312082408_1_1 |
| Customer Ref: | Pathfinder |
| National Grid Reference: | 526410, 436970 |
| Slice: | A |
| Site Area (Ha): | 39.95 |
| Search Buffer (m): | 100 |

Site Details

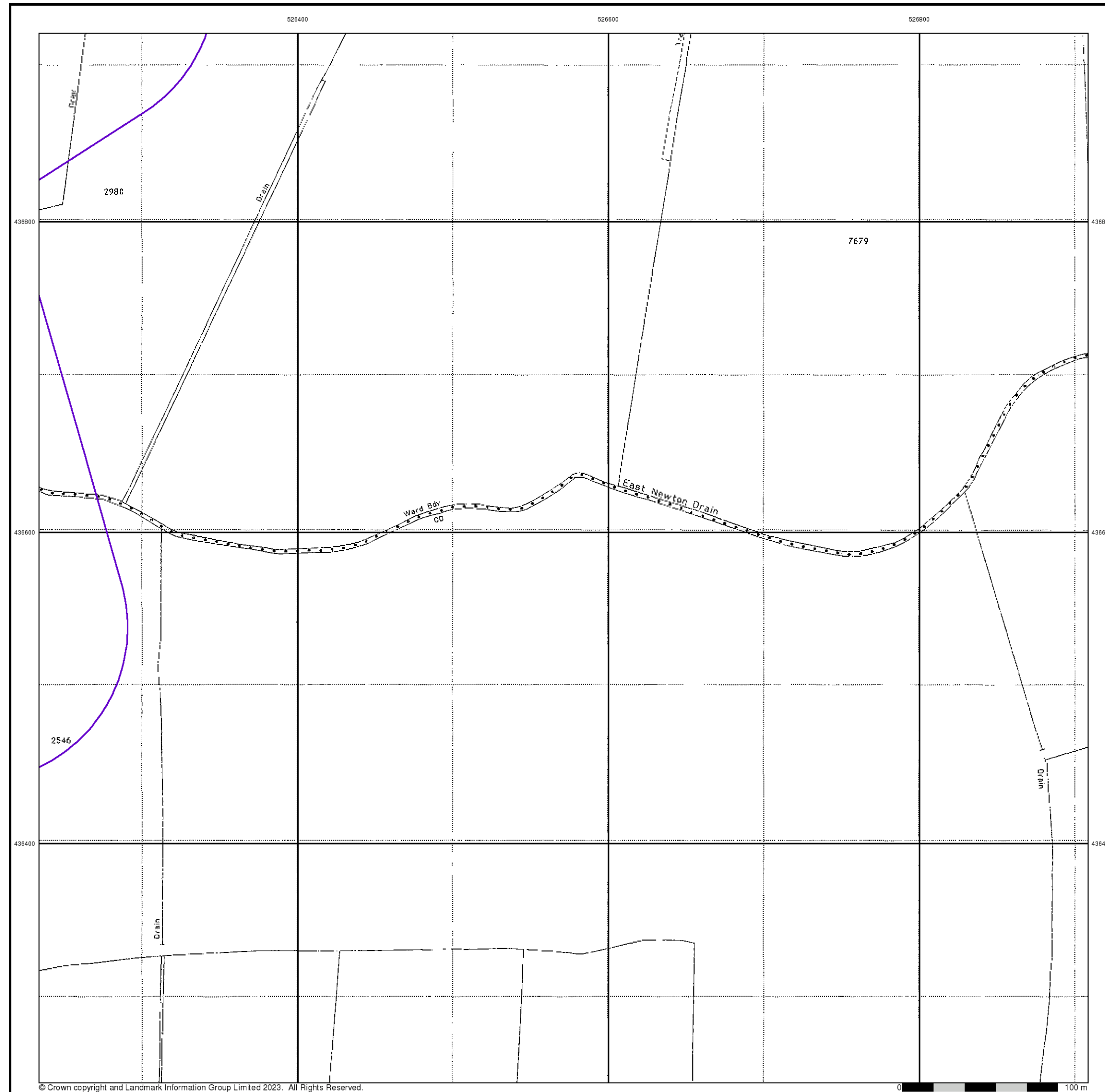
Pathfinder

Landmark[®]

INFORMATION GROUP

Tel: 0844 844 9952
 Fax: 0844 844 9951
 Web: www.envirocheck.co.uk

A Landmark Information Group Service v50.0 31-May-2023 Page 5 of 7



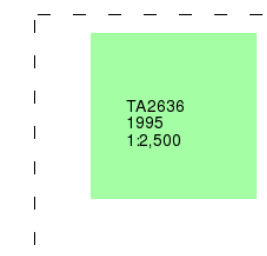
Large-Scale National Grid Data

Published 1995

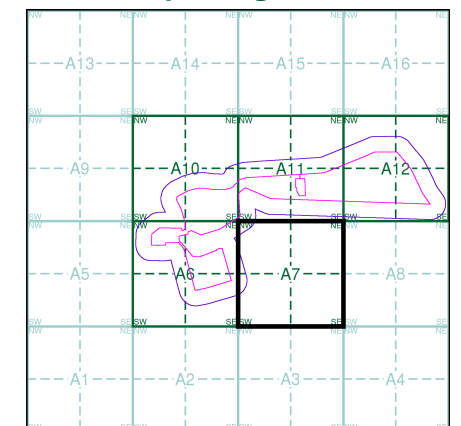
Source map scale - 1:2,500

'Large Scale National Grid Data' superseded SIM cards (Ordnance Survey's 'Survey of Information on Microfilm') in 1992, and continued to be produced until 1999. These maps were the fore-runners of digital mapping and so provide detailed information on houses and roads, but tend to show less topographic features such as vegetation. These maps were produced at both 1:2,500 and 1:1,250 scales.

Map Name(s) and Date(s)



Historical Map - Segment A7




Order Details

Order Number: 312082408_1_1
Customer Ref: Pathfinder
National Grid Reference: 526410, 436970
Slice: A
Site Area (Ha): 39.95
Search Buffer (m): 100

Site Details

Pathfinder

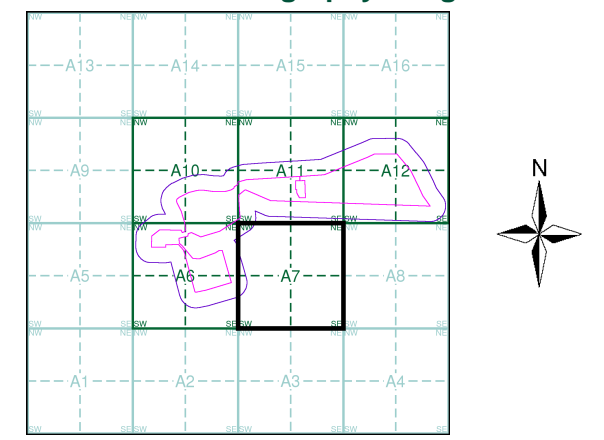


Historical Aerial Photography

Published 1999

This aerial photography was produced by Getmapping, these vertical aerial photographs provide a seamless, full colour survey of the whole of Great Britain

Historical Aerial Photography - Segment A7



Order Details
Order Number: 312082408_1_1
Customer Ref: Pathfinder
National Grid Reference: 526410, 436970
Slice: A
Site Area (Ha): 39.95
Search Buffer (m): 100

Site Details
Pathfinder