
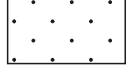
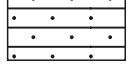


Drawing Title:
Simplified Geological Schematic

Key:

-  Mudstone / Fireclay
-  Sandstone
-  Sandy clay

Notes:
Schematic - not to scale. Depth scale is shown for approximate depths only.

Drawn by:	MS
Checked by:	JMS
Approved by:	JMS

The Mineral Planning Group Ltd.
The Rowan Suite
Oakdene House
Cottingley Business Park
Bingley, West Yorkshire
BD16 1PE
Tel: 01274 884599
headoffice@mpgyorks.co.uk
www.mpgyorks.co.uk



Scale:
Not to scale

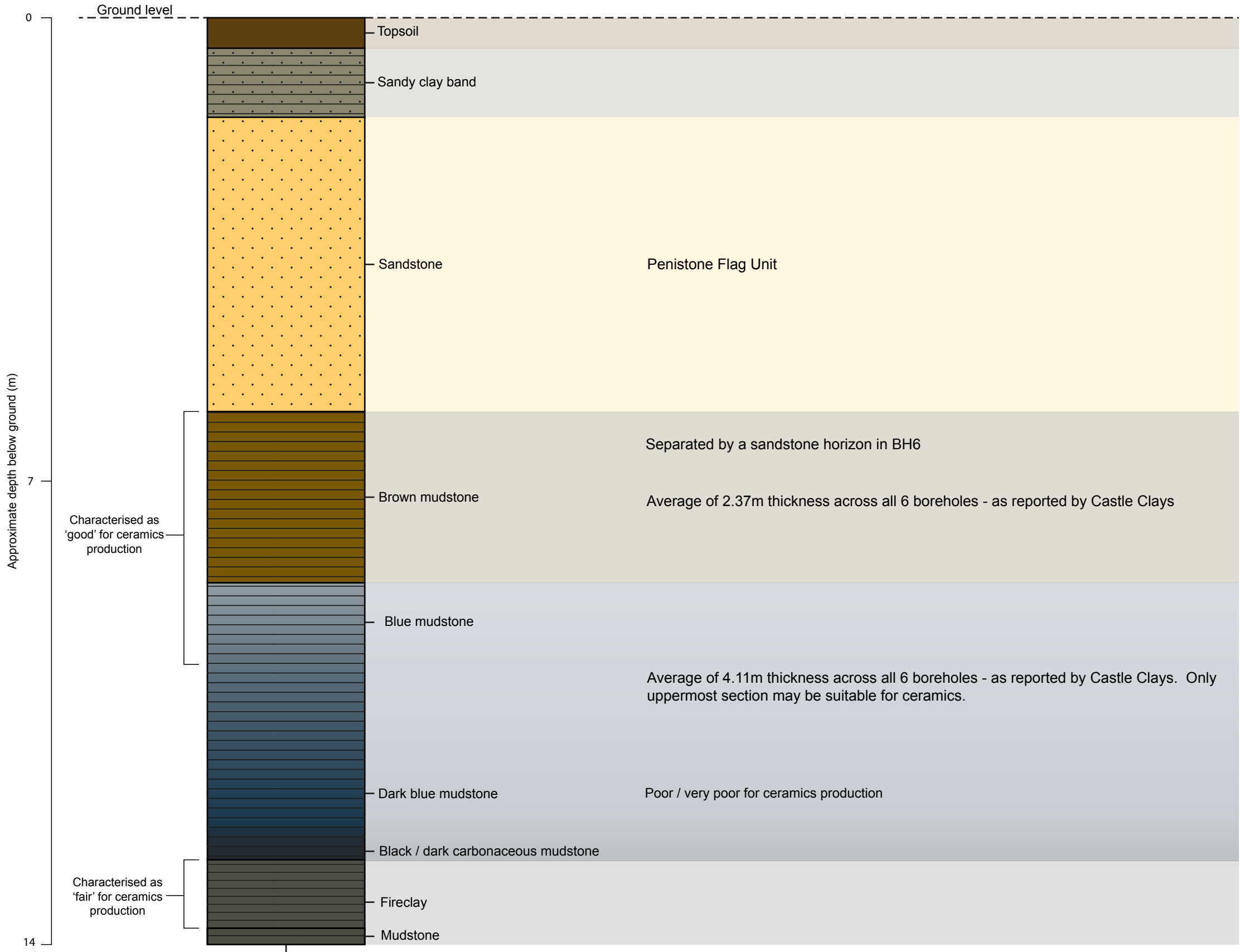
Client:
Naylor Industries Ltd.

Site:
Shelley Quarry Extension

Drawing Number:
320/1-Geo-1

Rev:
1.2

Date:
23/10/2020



Note: This is not a borehole log, and instead aims to visually represent the typical geological sequence at The Site, based on boreholes BH4, BH5 and BH6, and information presented in the supporting reports