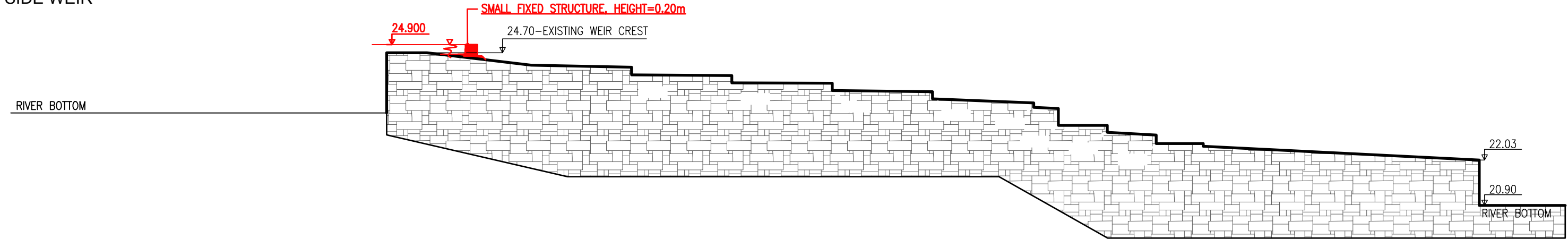
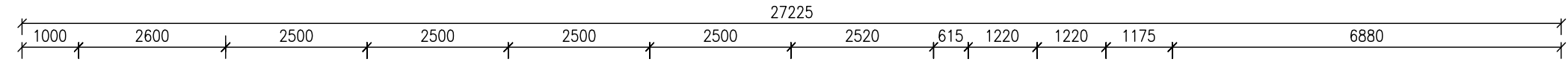
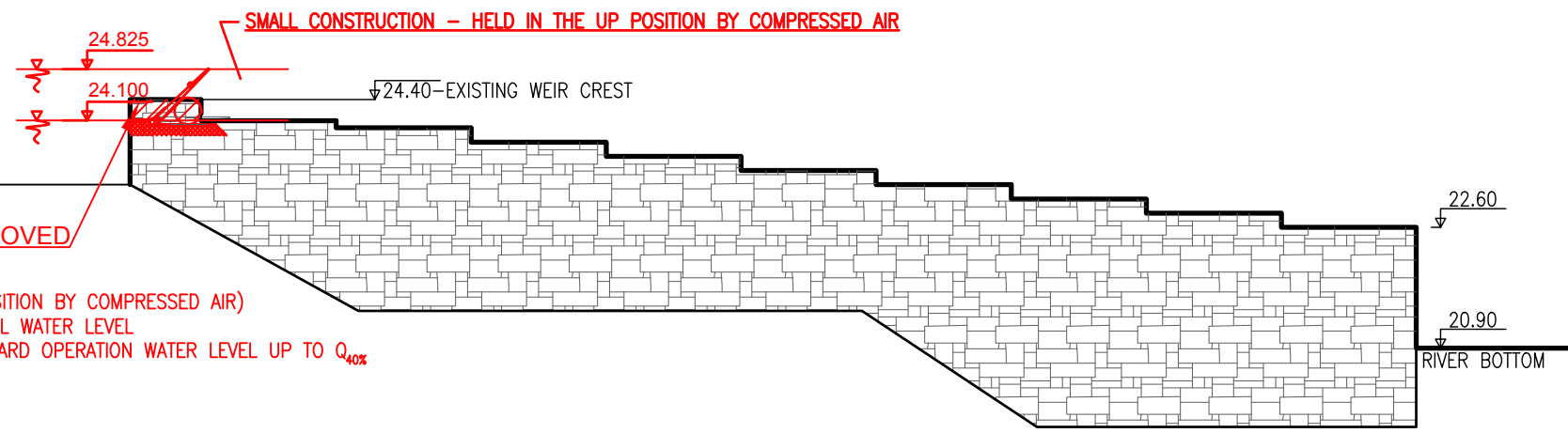
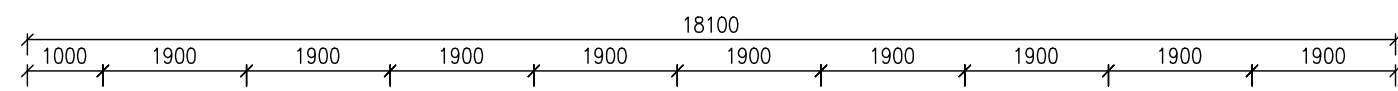


SECTION 1-1
SIDE WEIR




SECTION 2-2
MAIN WEIR



* - DUE TO THE SMALL CONSTRUCTION (HELD IN THE UP POSITION BY COMPRESSED AIR)
ELEVATION OF 24.90 m AOD CORRESPONDS TO: - MINIMAL WATER LEVEL
- STANDARD OPERATION WATER LEVEL UP TO Q_{40%}

Notes

1. Reproduced from Ordnance Survey digital map data © Crown copyright 2012. All rights reserved. Licence Number 0100031673.
2. Dimensions in mm unless stated
3. Levels in m AOD



| | | | |
|------|--------------|-----|-------|
| Rev. | Description: | By: | Date: |
| | | | |

Client:
H2O POWER LTD

Site Name:
BEESTON WEIR

Drawing Title:
PLAN AND SECTIONS

Drawing No:
BEEST_02

Drawn By / Date
R.SPURR 15/01/2019

Checked By:
##

Revision:
Rev. 00

Scale:
1:100

Status:
Tender

Papersize:
A3

Sheet of sheets:
2 of 2



Brimscombe Mill, Brimscombe,
Stroud, Gloucestershire, GL5 2QG

Tel.: 01453 88 77 44
FAX: 01453 88 77 84

www.renewablesfirst.co.uk

