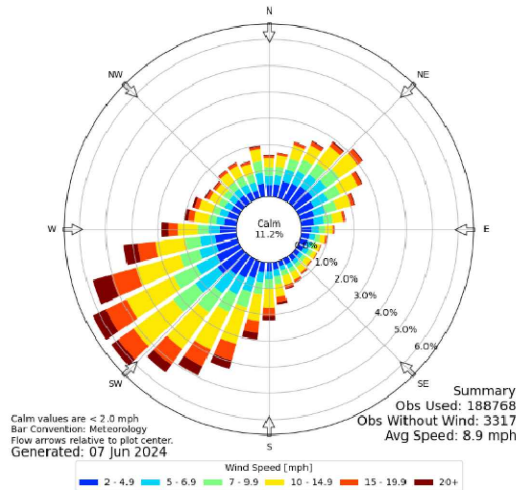


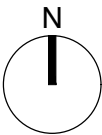
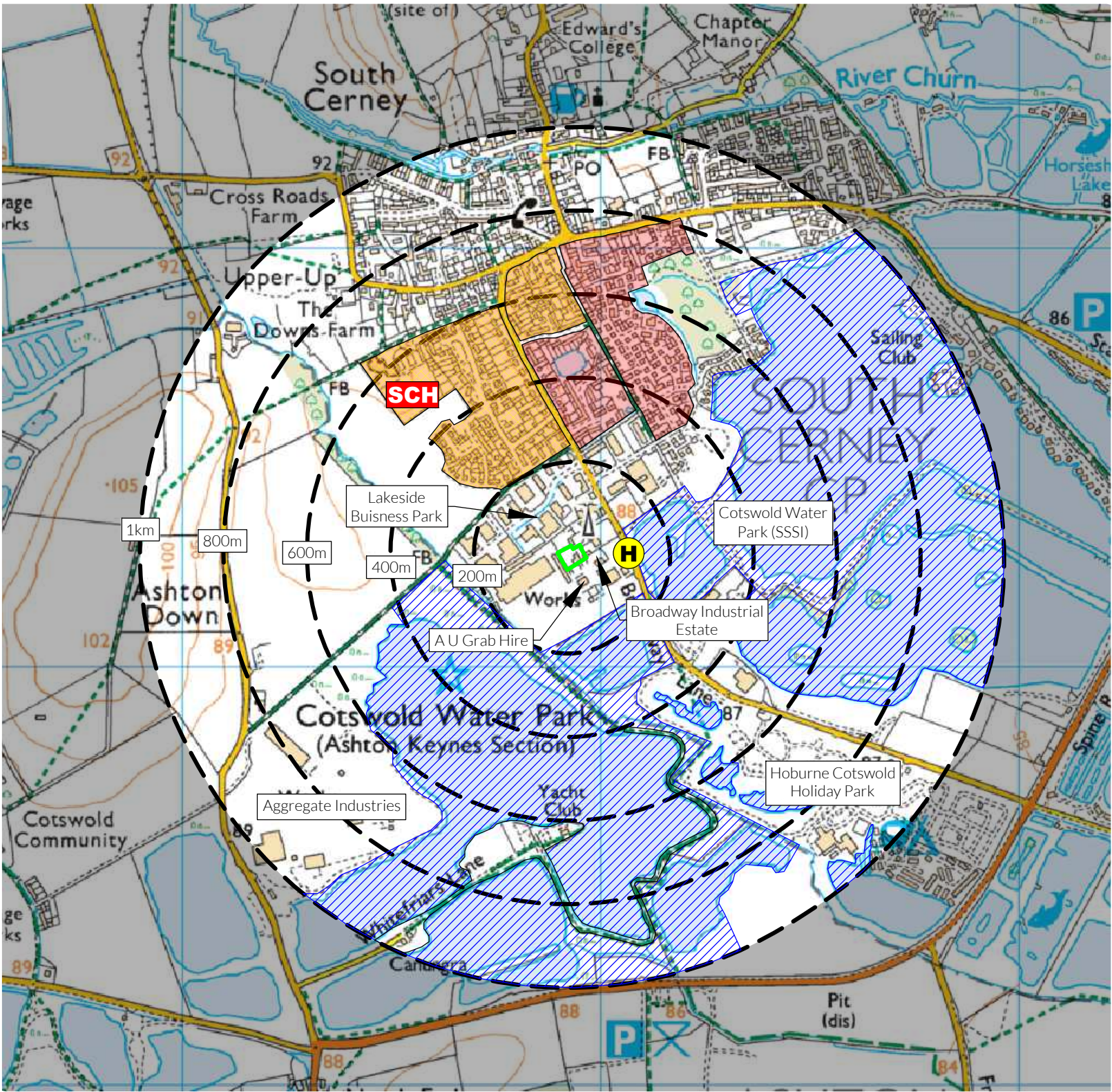
KEY:

- Permit boundary
- Main River
- Surface water body (river / stream / pond / pool / lake)
- Workplaces (includes agriculture industry, commerce and retail)
- Areas with mix of residential, retail and commercial properties
- Residential blocks
- Class A roads
- Class B roads
- Class C roads
- Nearest fire hydrant
- Railway line
- SCH School
- Woodland areas
- Protected sites (Ramsar, SSSI, SPA, SAC)

Windrose Plot for [EGVA] Fairford  
Obs Between: 01 Jan 1970 08:00 AM - 07 Jun 2024 12:55 AM Europe/London



Compass Wind Rose for Fairford (EGVA) Period 1970-2024  
- source: Iowa State University



NOTES

Drawing for indication only. Reproduced with the permission of the controller of H.M.S.O. Crown copyright licence No. 100022432. This drawing is copyright and property of Oaktree Environmental Ltd.

REVISION HISTORY

Rev:	Date:	Init:	Description:
-	04.03.25	EG	Initial drawing

TITLE:

RECEPTOR PLAN

CLIENT:

Highworth Skip Hire Ltd

PROJECT/SITE:

Unit 8, Broadway Industrial Estate, Broadway Lane, South Cerney, Cirencester, GL7 5UH

SCALE @ A3:

1:12,500

CLIENT NO:

3309

JOB NO:

001

DRAWING NO:

BIE-3309-04

REV:

-

STATUS:

Issued

DATE:

04.03.25

DRAWN:

EG

CHECKED:

-

