



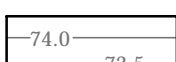


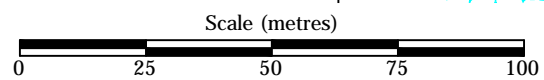


**LEGEND**

-  Planning application boundary
-  Access route
-  Crest of restored slope
-  Restoration infill area
-  Restoration contours mAOD
-  Lake
-  Cross section lines



Version	Revision and compilation notes	Date
A	Issued to Client	22.12.2016

<b>Client</b>	Multi-Agg Limited
<b>Project</b>	Kempsford Quarry West



**GWP consultants**  
 Upton House  
 Market Street, Charlbury  
 Oxfordshire OX7 3PJ  
 United Kingdom  
 tel +44 (0)1608 810374  
 fax +44 (0)1608 810093  
 e-mail info@gwp.uk.com  
 web www.gwp.uk.com

earth & water resources

<b>Proposed restoration landform</b>			
<b>Date</b>	<b>Drawn</b>	<b>Checked</b>	<b>Scale</b>
22.12.2016	MP/JCP	JCB	1:1500 at A3
<b>Drawing Ref</b>	<b>Drawing No</b>	<b>Version</b>	
KEMPLAN1612	1	A	