

- KEY**
- BOUNDARY: APPLICATION SITE
 - BOUNDARY: OTHER LAND IN THE CONTROL OF THE APPLICANT
 - BOUNDARY: CONSENTED CEMEX MINERAL EXTRACTION
 - BOUNDARY: COUNTY
 - BOUNDARY: PROPOSED LIMIT OF MINERAL EXTRACTION
 - EXISTING CONTOURS AT 2.0M INTERVALS
 - EXISTING FOOTPATH AND REFERENCE
 - EXISTING BRIDLEWAY AND REFERENCE
 - EXISTING VEGETATION
 - BUILDINGS: RESIDENTIAL
 - BUILDINGS: NON-RESIDENTIAL

Notes

Issue: Drawn by David Jarvis Associates Limited (CROWN COPYRIGHT. ALL RIGHTS RESERVED 2019 LICENCE NUMBER 01000331). This drawing is for Planning purposes only - Do not use this drawing for Construction. The information contained in the drawing should be used as a guide to the final forms and finishes of the landscape scheme. Any revisions to be approved by the Client and Local Authority

Scaling: Do not scale this drawing. Use given dimensions only.

Drawing Revision

Status **FINAL ISSUE**

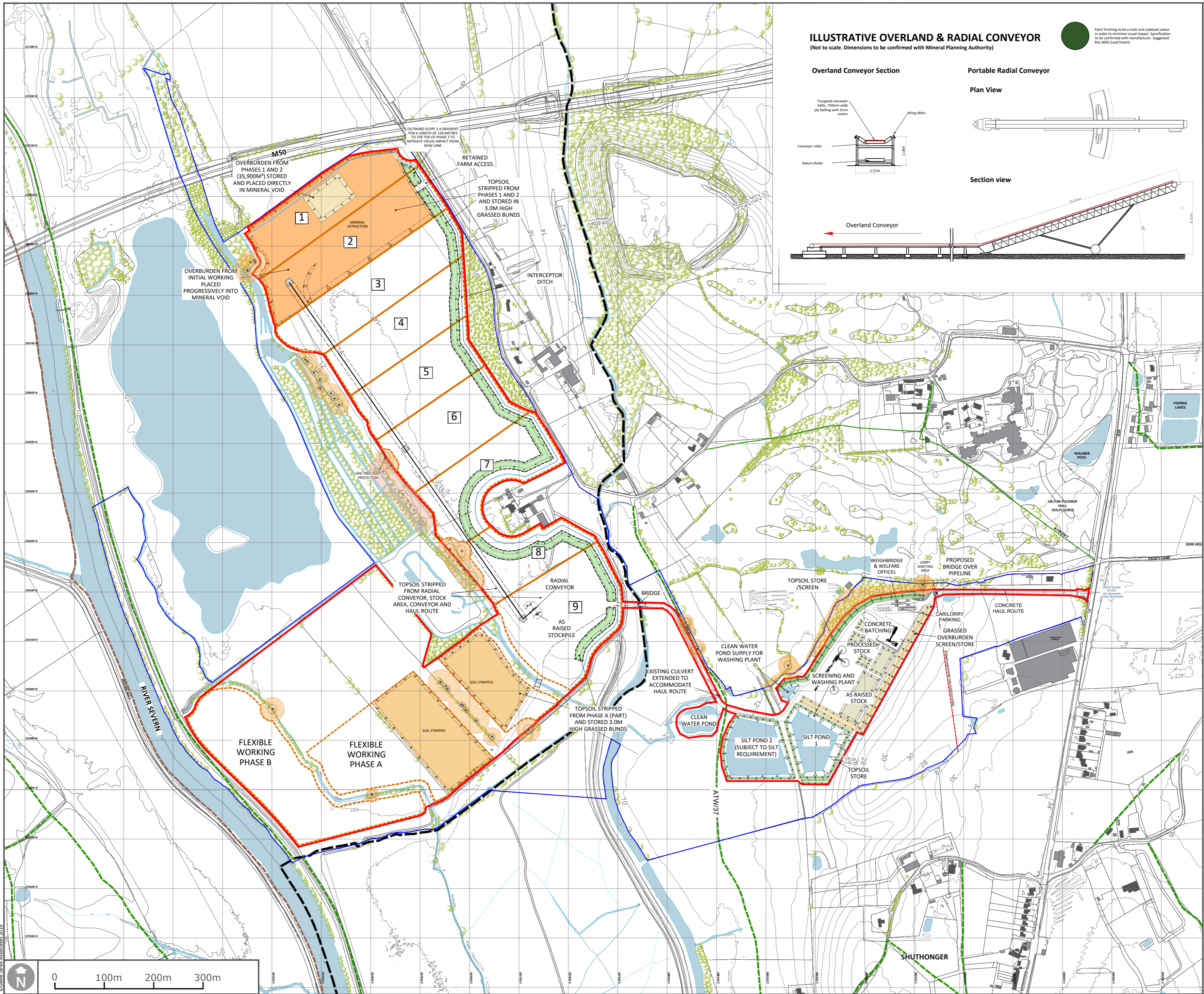
DAVID JARVIS ASSOCIATES
 DAVID JARVIS ASSOCIATES LIMITED
 1 Tennyson Street Swindon Wiltshire SN1 5DT
 t: 01793 612173
 e: mail@davidjarvis.biz
 w: www.davidjarvis.biz

Client
M.C. CULLIMORE (GRAVELS) LTD

Project
BOW FARM

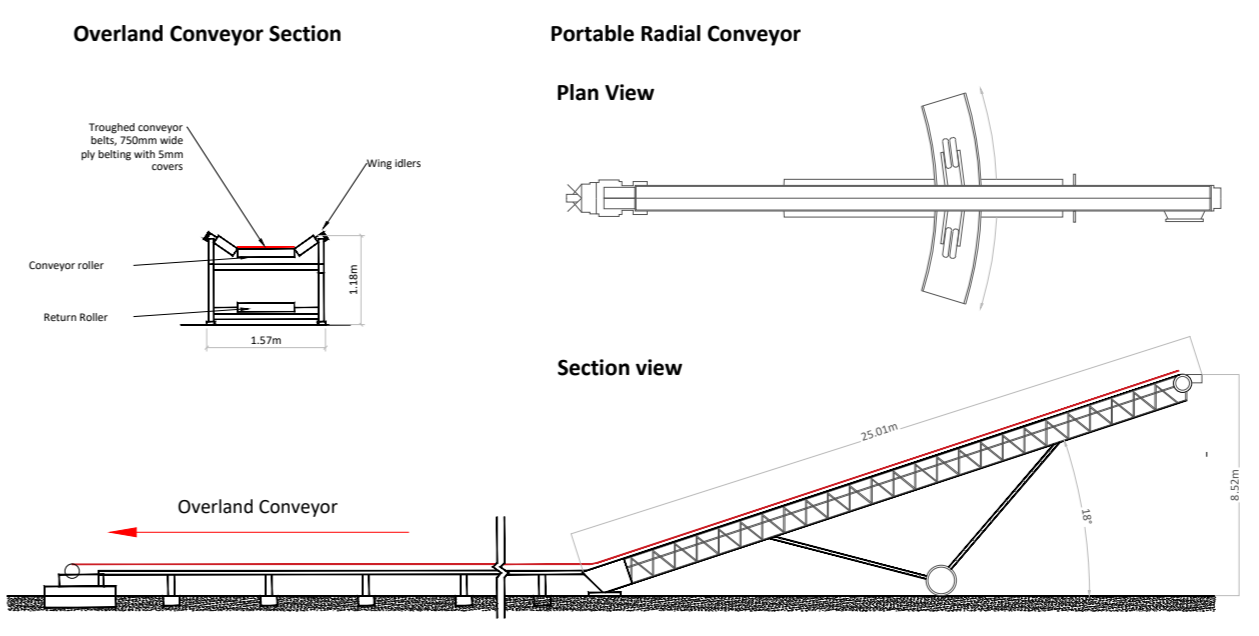
Drawing Title
EXISTING CONDITIONS

Scale NTS	Sheet Size A3	Date DEC 2021
Client Ref. -	Drawing Ref. 2636-4-4-3	Drawing No. Fig. 2
		Status S4-P6



ILLUSTRATIVE OVERLAND & RADIAL CONVEYOR
(Not to scale. Dimensions to be confirmed with Mineral Planning Authority)

Paint finishing to be a matt and subdued colour in order to minimize visual impact. Specification to be confirmed with manufacturer. Suggested R4, G22 (Leaf Green)



KEY

- BOUNDARY: APPLICATION SITE
- BOUNDARY: OWNERSHIP
- EXISTING VEGETATION
- ATW/37 EXISTING BRIDLEWAY AND REFERENCE
- BOUNDARY: PROPOSED LIMIT OF MINERAL EXTRACTION
- BOUNDARY: PROPOSED MINERAL EXTRACTION PHASE
- 130 EXISTING CONTOURS AT 2.0M INTERVALS
- TREE ROOT PROTECTION AREA

Notes
Existing hedgerow enhancement works to be enacted prior to the commencement of Phase 1 Restoration

Issue: Drawn by David Jarvis Associates Limited (CROWN COPYRIGHT. ALL RIGHTS RESERVED 2019 LICENCE NUMBER 0100031). This drawing is for Planning purposes only - Do not use this drawing for Construction. The information contained in the drawing should be used as a guide to the final forms and finishes of the landscape scheme. Any revisions to be approved by the Client and Local Authority

Scaling: Do not scale this drawing. Use given dimensions only.
Drawing Revision

Rev.	Date	Description	Drawn	Checked
P4	29/03/19	Changes to Silt Lagoons	JL	AC
P5	21/07/20	Interceptor ditch extension	MP	AC
P6	08/12/20	Extraction boundary revision	MP	AC
P7	19/01/21	Overland conveyor alignment	MP	AC
P8	17/08/21	Crack willow exclusion	MP	AC
P9	08/12/21	Veteran tree exclusion	MP	AC

Status
FINAL ISSUE


DAVID JARVIS ASSOCIATES
DAVID JARVIS ASSOCIATES LIMITED
1 Tenynson Street Swindon Wiltshire SN1 5DT
t: 01793 612173
e: mail@davidjarvis.biz
w: www.davidjarvis.biz

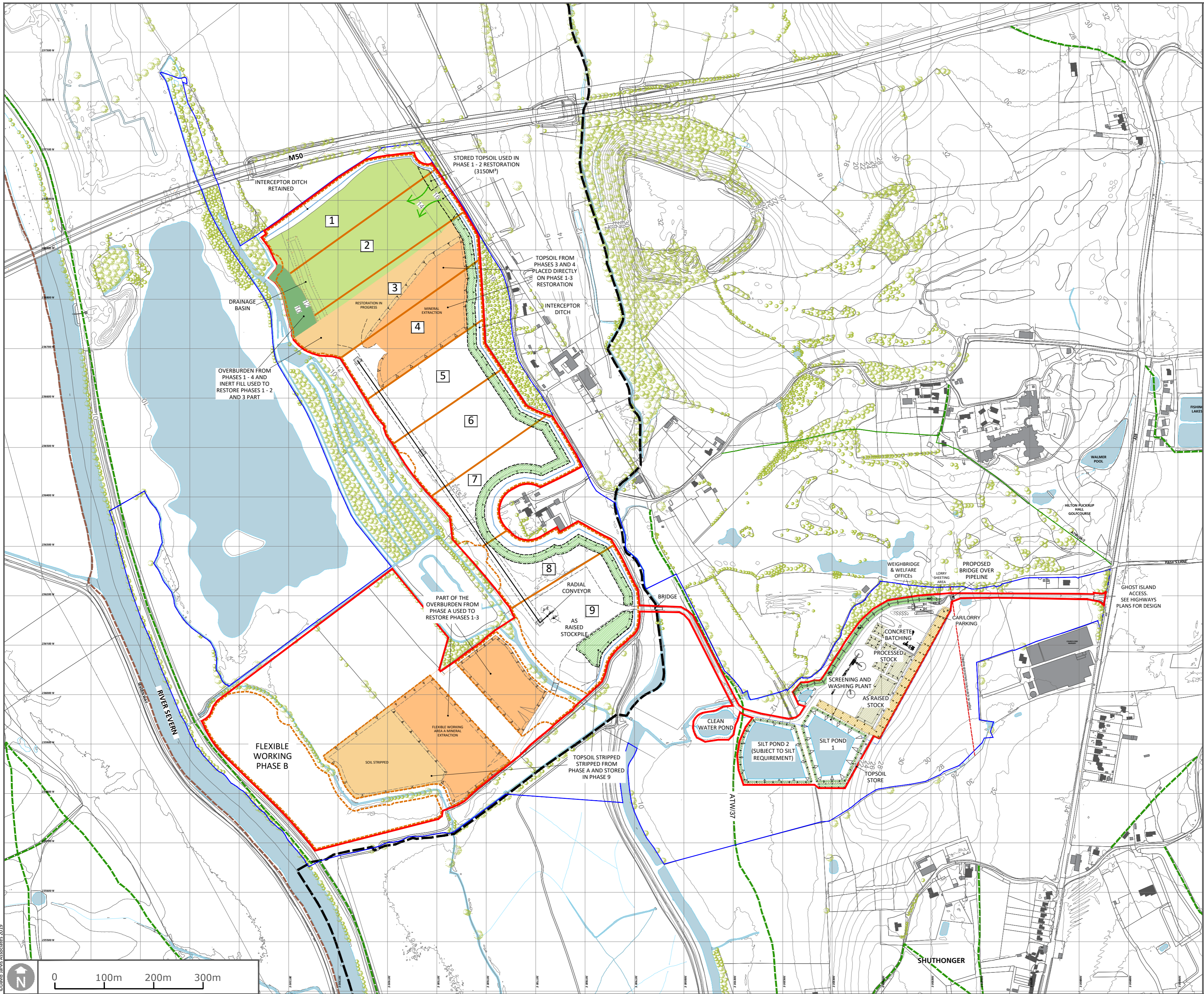
Client
M.C. CULLIMORE (GRAVELS) LTD

Project
BOW FARM

Drawing Title
INITIAL WORKS AND PHASE 1 EXTRACTION

Scale 1:5,000	Sheet Size A2	Date DEC 2021
Client Ref. -	Drawing Ref. 2636-4-4-2-1	Drawing No. DR-0002
		Status S4-P9





KEY

	BOUNDARY: APPLICATION SITE
	BOUNDARY: OWNERSHIP
	EXISTING VEGETATION
	ATW/37 EXISTING BRIDLEWAY AND REFERENCE
	BOUNDARY: PROPOSED LIMIT OF MINERAL EXTRACTION
	BOUNDARY: PROPOSED MINERAL EXTRACTION PHASE
	EXISTING CONTOURS AT 2.0M INTERVALS

Notes

Issue: Drawn by David Jarvis Associates Limited (CROWN COPYRIGHT. ALL RIGHTS RESERVED 2019 LICENCE NUMBER 0100031). This drawing is for Planning purposes only - Do not use this drawing for Construction. The information contained in the drawing should be used as a guide to the final forms and finishes of the landscape scheme. Any revisions to be approved by the Client and Local Authority

Scaling: Do not scale this drawing. Use given dimensions only.

Drawing Revision

Rev.	Date	Description	Drawn	Checked
P4	29/03/19	Changes to Silt Lagoons	JL	AC
P2	19/06/18	Changes to topsoil bunds	JL	JM
P3	19/02/19	Application boundary added	JL	AC
P4	05/11/19	Interceptor ditch addition	MP	AC
P5	21/07/20	Interceptor ditch extension	MP	AC
P6	19/02/21	Overland Conveyor alignment	MP	AC
P7	17/08/21	Crack willow exclusion	MP	AC
P8	08/12/21	Veteran tree exclusion	MP	AC

Status

FINAL ISSUE

DAVID JARVIS ASSOCIATES

DAVID JARVIS ASSOCIATES LIMITED
 1 Tenyson Street Swindon Wiltshire SN1 5DT
 t: 01793 612173
 e: mail@davidjarvis.biz
 w: www.davidjarvis.biz

Client

M.C. CULLIMORE (GRAVELS) LTD

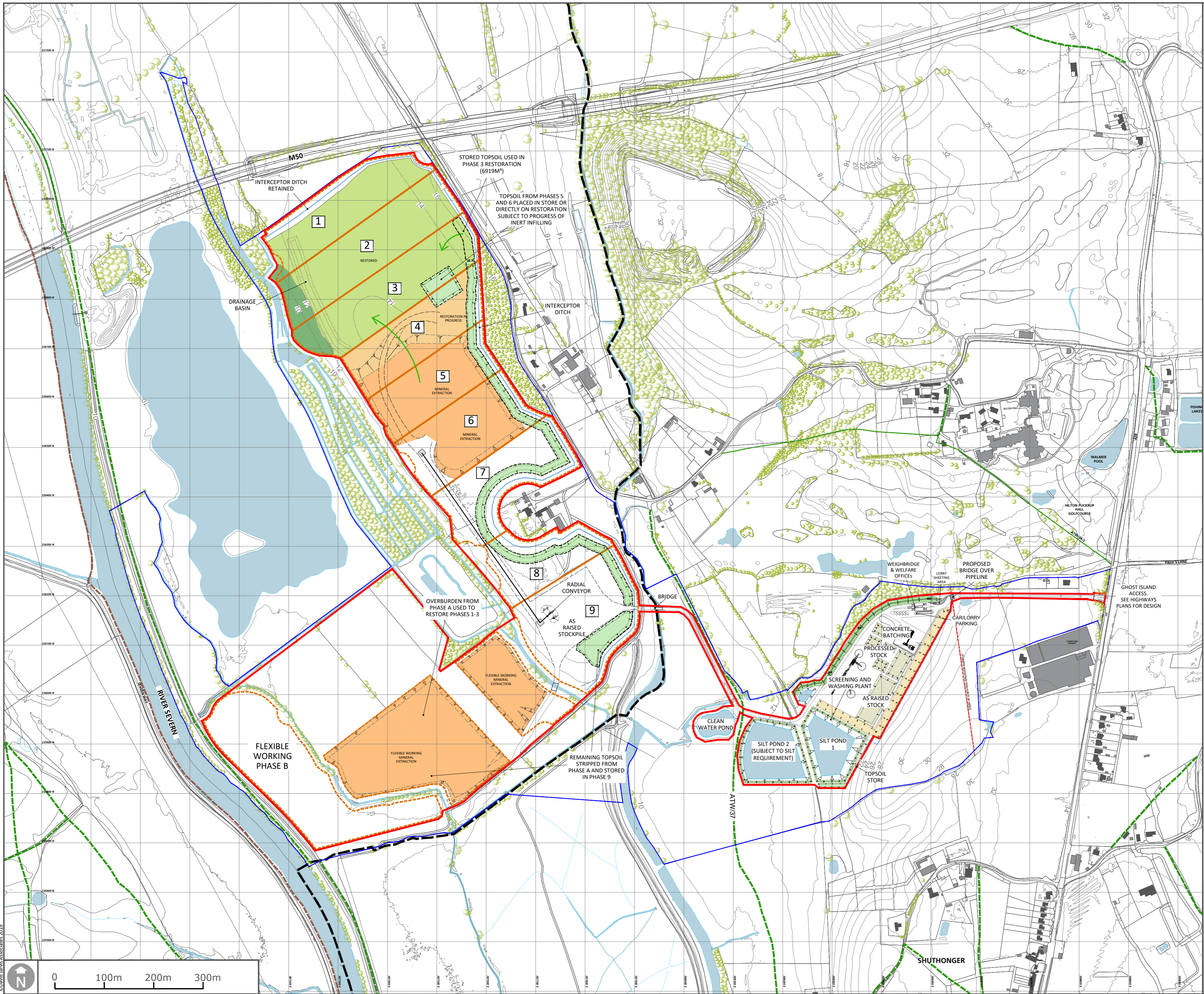
Project

BOW FARM

Drawing Title

PHASES 3 AND 4 EXTRACTION

Scale	Sheet Size	Date	
1:5,000	A2	DEC 2021	
Client Ref.	Drawing Ref.	Drawing No.	Status
-	2636-4-4-2-1	DR-0003	S4-P8



KEY

- BOUNDARY: APPLICATION SITE
- BOUNDARY: OWNERSHIP
- ✪ EXISTING VEGETATION
- ATW/37
- BOUNDARY: PROPOSED LIMIT OF MINERAL EXTRACTION
- BOUNDARY: PROPOSED MINERAL EXTRACTION PHASE
- EXISTING CONTOURS AT 2.0M INTERVALS

Notes

Issue: Drawn by David Jarvis Associates Limited (CROWN COPYRIGHT). ALL RIGHTS RESERVED 2019 LICENCE NUMBER 0100031. This drawing is for Planning purposes only - Do not use this drawing for Construction. The information contained in the drawing should be used as a guide to the final forms and finishes of the landscape scheme. Any revisions to be approved by the Client and Local Authority

Scaling: Do not scale this drawing. Use given dimensions only.

Drawing Revision

Rev.	Date	Description	Drawn	Checked
P2	19/06/18	Changes to topsoil bunds	JL	JM
P3	19/02/19	Application boundary added	JL	AC
P4	05/11/19	Interceptor ditch addition	MP	AC
P5	21/07/20	Interceptor ditch extension	MP	AC
P6	19/02/21	Overland Conveyor alignment	MP	AC
P7	17/08/21	Crack willow exclusion	MP	AC
P8	08/12/21	Veteran tree exclusion	MP	AC

Status

FINAL ISSUE

DAVID JARVIS ASSOCIATES

DAVID JARVIS ASSOCIATES LIMITED
 1 Tenyson Street Swindon Wiltshire SN1 5DT
 t: 01793 612173
 e: mail@davidjarvis.biz
 w: www.davidjarvis.biz

Client

M.C. CULLIMORE (GRAVELS) LTD

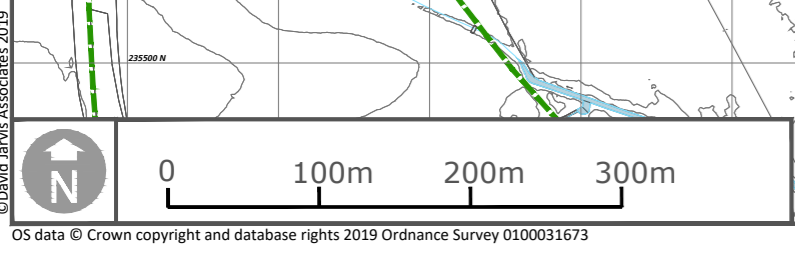
Project

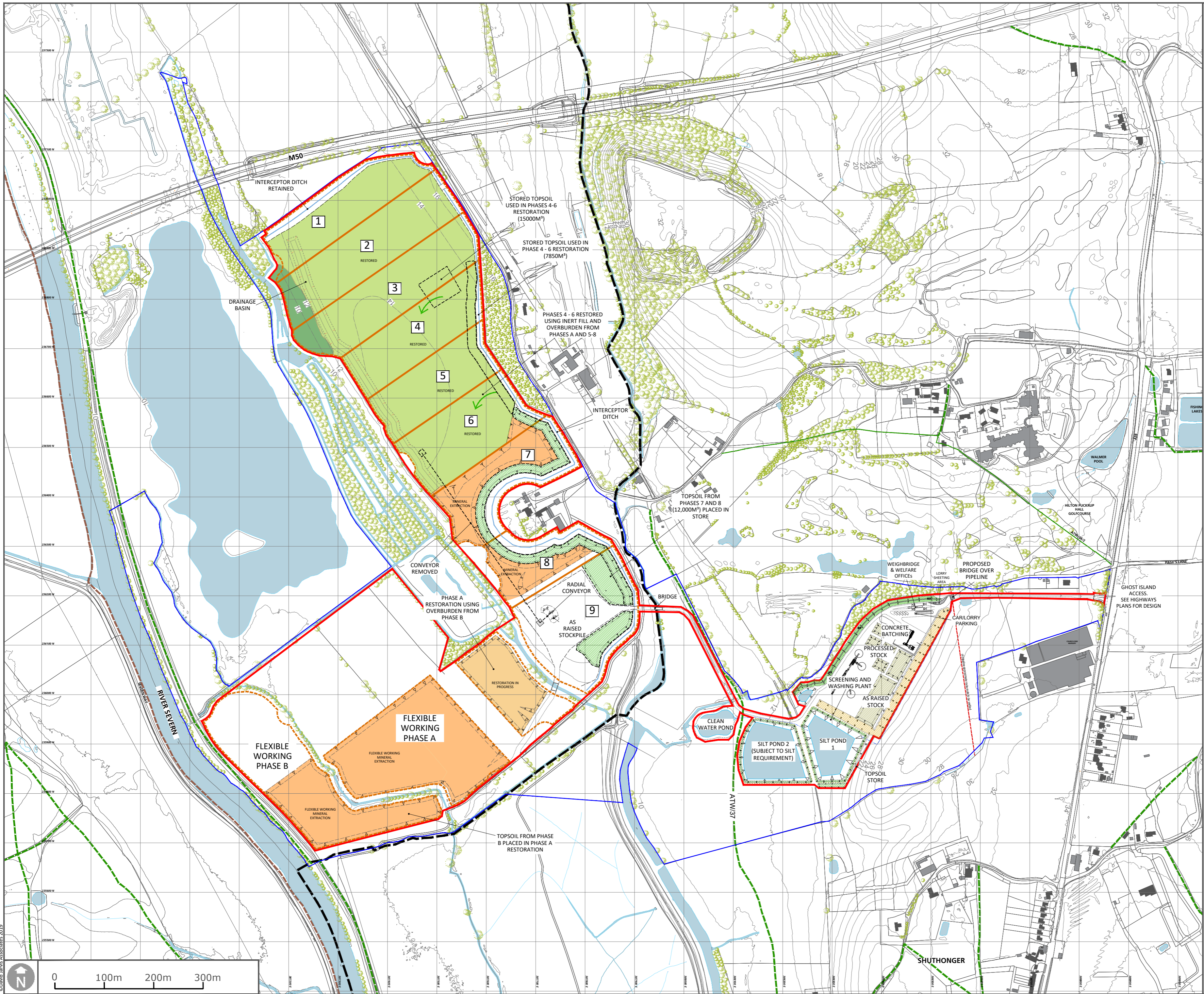
BOW FARM

Drawing Title

PHASES 5 AND 6 EXTRACTION

Scale	Sheet Size	Date
1:5,000	A2	DEC 2021
Client Ref.	Drawing Ref.	Drawing No.
-	2636-4-4-2-1	DR-0004
Status	S4-P8	





KEY

	BOUNDARY: APPLICATION SITE
	BOUNDARY: OWNERSHIP
	EXISTING VEGETATION
	ATW/37 EXISTING BRIDLEWAY AND REFERENCE
	BOUNDARY: PROPOSED LIMIT OF MINERAL EXTRACTION
	BOUNDARY: PROPOSED MINERAL EXTRACTION PHASE
	EXISTING CONTOURS AT 2.0M INTERVALS

Notes

Issue: Drawn by David Jarvis Associates Limited (CROWN COPYRIGHT. ALL RIGHTS RESERVED 2019 LICENCE NUMBER 0100031). This drawing is for Planning purposes only. Do not use this drawing for construction. The information contained in the drawing should be used as a guide to the final forms and finishes of the landscape scheme. Any revisions to be approved by the Client and Local Authority

Scaling: Do not scale this drawing. Use given dimensions only.

Rev.	Date	Description	Drawn	Checked
P2	19/06/18	Changes to topsoil bunds	JL	JM
P3	19/02/19	Application boundary added	JL	AC
P4	05/11/19	Interceptor ditch addition	MP	AC
P5	21/07/20	Interceptor ditch extension	MP	AC
P6	19/02/21	Overland Conveyor alignment	MP	AC
P7	17/08/21	Crack willow exclusion	MP	AC
P8	08/12/21	Veteran tree exclusion	MP	AC

Status

FINAL ISSUE

DAVID JARVIS ASSOCIATES

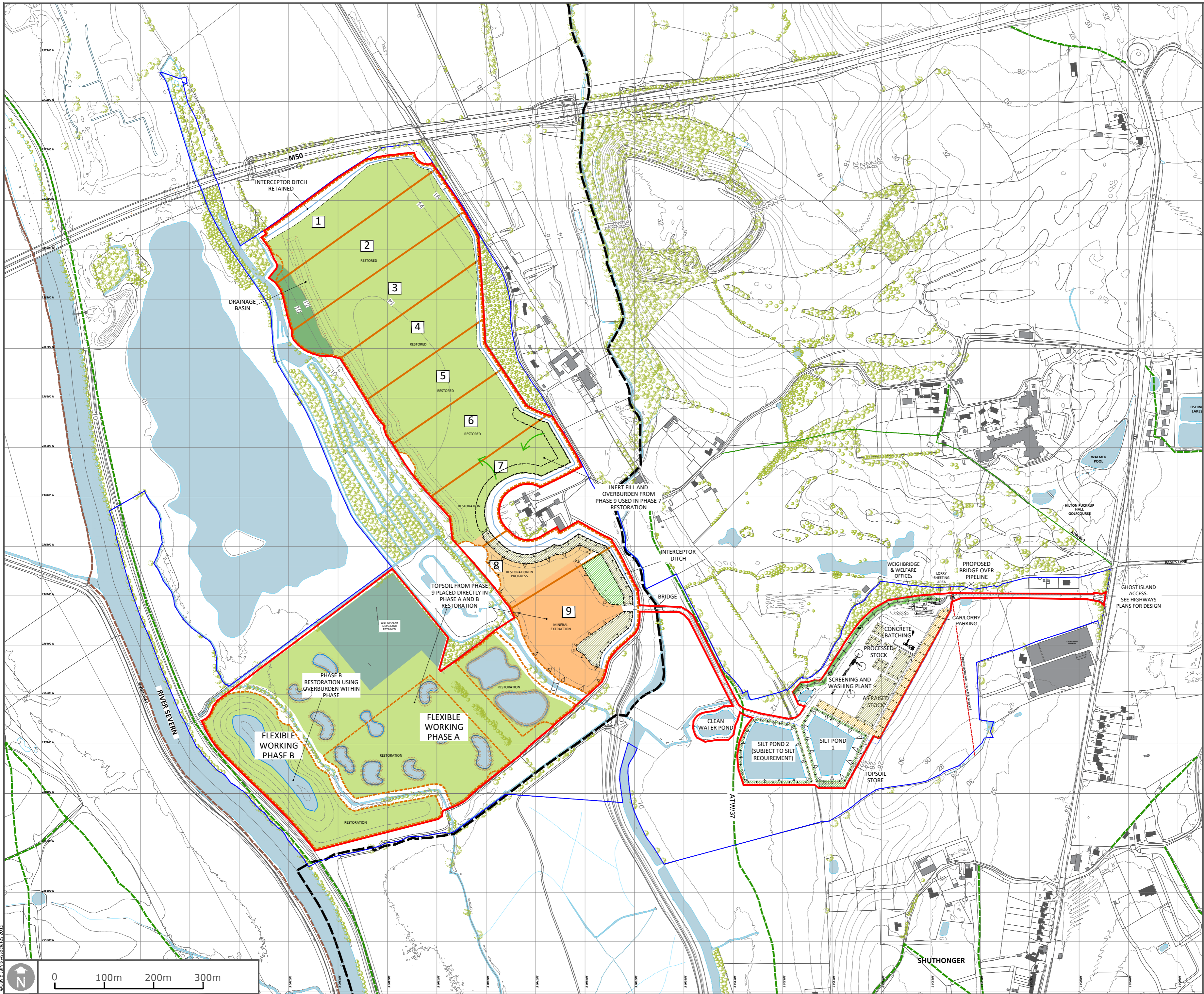
DAVID JARVIS ASSOCIATES LIMITED
 1 Tenynson Street Swindon Wiltshire SN1 5DT
 t: 01793 612173
 e: mail@davidjarvis.biz
 w: www.davidjarvis.biz

Client
M.C. CULLIMORE (GRAVELS) LTD

Project
BOW FARM

Drawing Title
PHASES 7, 8 AND B EXTRACTION

Scale 1:5,000	Sheet Size A2	Date DEC 2021
Client Ref. -	Drawing Ref. 2636-4-4-2-1	Drawing No. DR-0005
		Status S4-P8



KEY

- BOUNDARY: APPLICATION SITE
- BOUNDARY: OWNERSHIP
- EXISTING VEGETATION
- ATW/37 EXISTING BRIDLEWAY AND REFERENCE
- BOUNDARY: PROPOSED LIMIT OF MINERAL EXTRACTION
- BOUNDARY: PROPOSED MINERAL EXTRACTION PHASE
- EXISTING CONTOURS AT 2.0M INTERVALS
- PROPOSED WATERBODIES
- RETAINED MARSHY GRASSLAND

Notes

Issue: Drawn by David Jarvis Associates Limited (CROWN COPYRIGHT. ALL RIGHTS RESERVED 2019 LICENCE NUMBER 0100031). This drawing is for Planning purposes only - Do not use this drawing for Construction. The information contained in the drawing should be used as a guide to the final forms and finishes of the landscape scheme. Any revisions to be approved by the Client and Local Authority.

Scaling: Do not scale this drawing. Use given dimensions only.

Drawing Revision

Rev.	Date	Description	Drawn	Checked
P2	19/06/18	Changes to topsoil bunds	JL	JM
P3	19/02/19	Application boundary added	JL	AC
P4	05/11/19	Interceptor ditch addition	MP	AC
P5	21/07/20	Interceptor ditch extension	MP	AC
P6	19/02/21	Overland Conveyor alignment	MP	AC
P7	19/02/21	Drainage basin and Wet Marsh retained	MP	AC
P8	17/08/21	Crack willow exclusion	MP	AC
P9	08/12/21	Veteran tree exclusion & island removal	MP	AC

Status

FINAL ISSUE

DAVID JARVIS ASSOCIATES

DAVID JARVIS ASSOCIATES LIMITED
 1 Tenyson Street Swindon Wiltshire SN1 5DT
 t: 01793 612173
 e: mail@davidjarvis.biz
 w: www.davidjarvis.biz

Client

M.C. CULLIMORE (GRAVELS) LTD

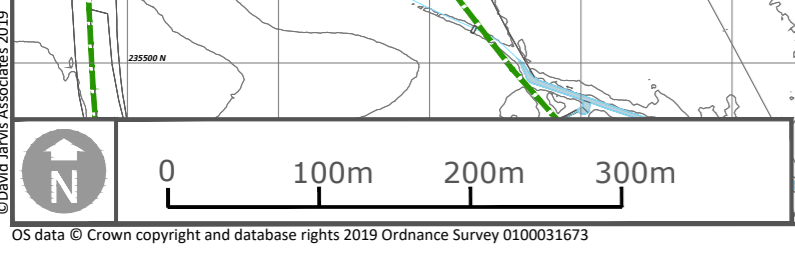
Project

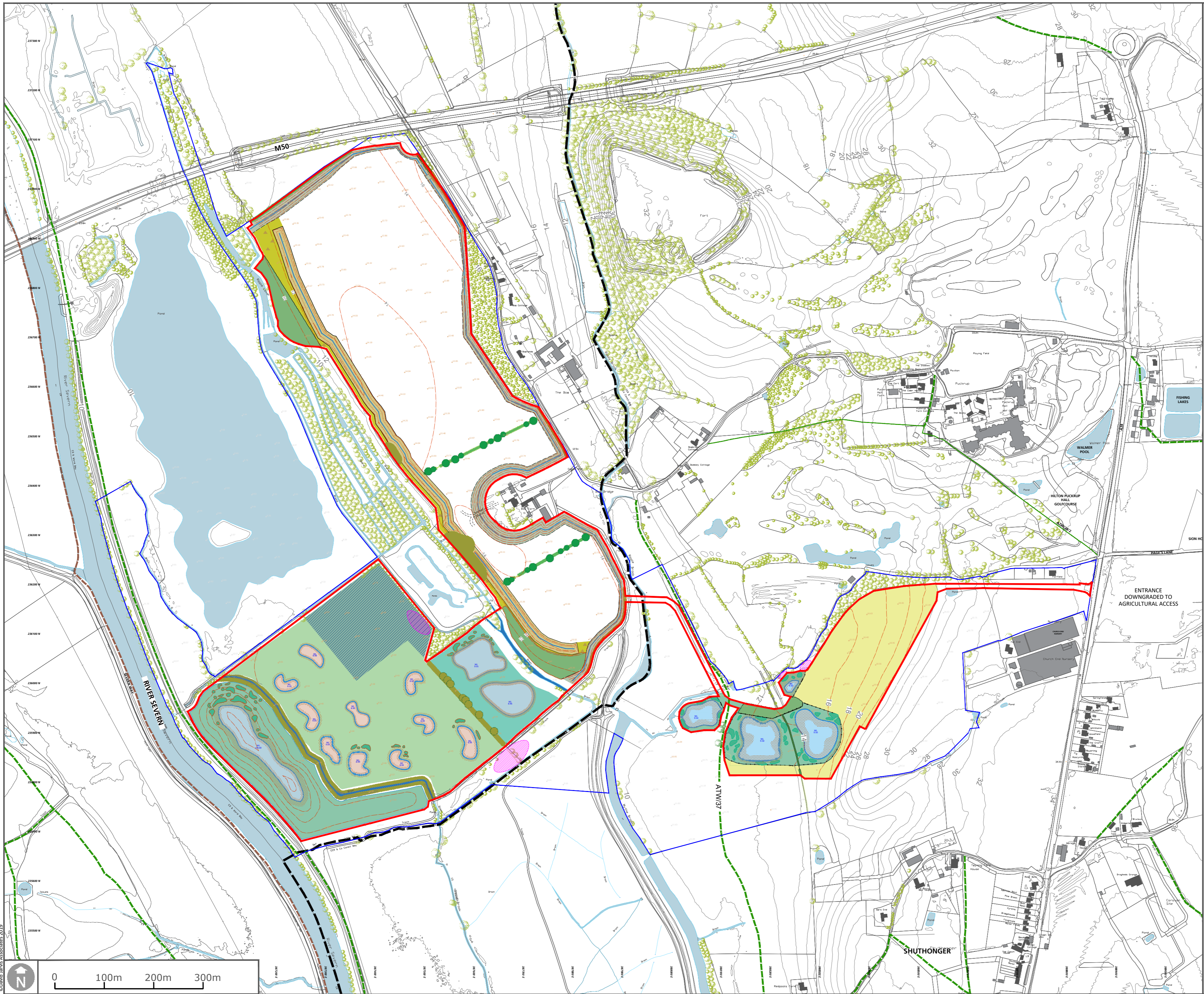
BOW FARM

Drawing Title

PHASE 9 EXTRACTION

Scale	Sheet Size	Date	
1:5,000	A2	DEC 2021	
Client Ref.	Drawing Ref.	Drawing No.	Status
-	2636-4-4-2-1	DR-0006	S4-P9





KEY

- BOUNDARY: APPLICATION SITE
- BOUNDARY: OWNERSHIP
- EXISTING VEGETATION
- ATW/37 EXISTING BRIDLEWAY AND REFERENCE
- EXISTING CONTOURS AT 2.0M INTERVALS
- PROPOSED CONTOURS AT 2.0M INTERVALS
- REINSTATED ARABLE FARMLAND
- ARABLE FIELD MARGINS & HIBERNACULA TIMBER PILES
- PROPOSED WET GRASSLAND & SCRAPES
- PROPOSED OPEN WATER, SCRUB & WATERBODIES
- PROPOSED WET GRASSLAND & SCRUB
- PROPOSED DECIDUOUS WOODLAND
- EXISTING HEDGEROW & TREES
- REINSTATED NATIVE HEDGEROW
- PROPOSED WATERBODIES
- EXISTING WATERCOURSE
- RETAINED DRAINAGE BASIN
- RETAINED INTERCEPTOR DITCH
- RETAINED MARSHY GRASSLAND
- HIBERNACULA FELLED TIMBER

Notes

Issue: Drawn by David Jarvis Associates Limited (CROWN COPYRIGHT. ALL RIGHTS RESERVED 2019 LICENCE NUMBER 0100031). This drawing is for Planning purposes only - Do not use this drawing for Construction. The information contained in the drawing should be used as a guide to the final forms and finishes of the landscape scheme. Any revisions to be approved by the Client and Local Authority

Scaling: Do not scale this drawing. Use given dimensions only.

Drawing Revision

Rev.	Date	Description	Drawn	Checked
P2	19/06/18	Updates to restoration	JL	JM
P3	19/02/19	Updates to restoration	JL	AC
P4	04/11/19	Addition of infiltration basin	MP	AC
P5	06/08/20	Changes to reflect ecologist report	MP	AC
P6	19/01/21	Root protection areas	MP	AC
P7	27/01/21	Drainage basin and marshy grassland	MP	AC
P8	17/08/21	Hibernacula piles	MP	AC
P9	08/12/21	Veteran tree exclusion & island removal	MP	AC

Status

FINAL ISSUE

DAVID JARVIS ASSOCIATES

DAVID JARVIS ASSOCIATES LIMITED
 1 Tennyson Street Swindon Wiltshire SN1 5DT
 t: 01793 612173
 e: mail@davidjarvis.biz
 w: www.davidjarvis.biz

Client

M.C. CULLIMORE (GRAVELS) LTD

Project

BOW FARM

Drawing Title

PROPOSED RESTORATION

Scale	Sheet Size	Date
1:5,000	A2	DEC 2021
Client Ref.	Drawing Ref.	Drawing No.
-	2636-4-4-2-1	DR-0007
Status		
S4-P9		

