














LEGEND

-  EPR Permit application boundary
-  1km boundary offset
-  Water courses/stream/drain
-  Ponds
-  Priority Habitat Inventory Coastal and Foodplain grazing marsh
-  Priority Habitat Inventory Deciduous Woodland
-  Priority Habitat Inventory Good quality semi improved Grassland
-  Priority Habitat Inventory Lowland Dry Acid Grassland
-  Priority Habitat Inventory Lowland Meadows
-  Priority Habitat Inventory Traditional Orchards
-  Woodpasture and Parkland BAP priority habitat
-  Gloucestershire Key Wildlife Sites
-  Worcestershire Local Wildlife Sites (LWS)

| Version | Revision and compilation notes | Date |
|---------|--------------------------------|------------|
| a | Issued | 20.11.2025 |

Client
Moreton C Cullimore (Gravels) Limited

Project
Bow Farm EPR Permit Application - Deposit for Recovery

Ecological receptors



GWP consultants
 Upton House
 Market Street, Charlbury
 Oxfordshire OX7 3PJ
 United Kingdom
 tel +44 (0)1608 810374
 fax +44 (0)1608 810093
 e-mail info@gwp.uk.com
 web www.gwp.uk.com

| | | | |
|----------------------------|-----------------|---------------|-------------------------|
| Date 20.11.2025 | Drawn EB/EMB | Checked S7 | Scale 1:15,000 at A3 |
| Drawing Ref BOWFEPR2511 | Drawing No 7 | Version a | |