


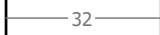
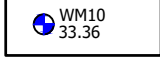




**LEGEND**

-  Approved Planning boundary
-  Proposed excavation limit (DJA Dec 2021)
-  Proposed Phase boundary
-  Ground surface contour 1m intervals mAO
-  2010 water monitoring borehole with ground level (mAO)
-  Water courses
-  Ponds

**NOTES**

- Composite plan based on surveys by Shyres Rural in 2010 and 2018 with contours from 1m Lidar DTM and additional detail from orthorectified Google images
- Excavation and phase boundaries supplied by David Jarvis Associates December 2021

Version	Revision and compilation notes	Date
a	Issued	20.11.2025

Client  
Moreton C Cullimore (Gravels) Limited

Project  
Bow Farm EPR Permit Application - Deposit for Recovery

Site context



**GWP consultants**  
 Upton House  
 Market Street, Charlbury  
 Oxfordshire OX7 3PJ  
 United Kingdom  
 tel +44 (0)1608 810374  
 fax +44 (0)1608 810093  
 e-mail info@gwp.uk.com  
 web www.gwp.uk.com

earth & water resources		GWP Consultants LLP. Registered No. OC326183. Registered Office: Upton House, Market Street, Charlbury, Oxfordshire OX7 3PJ, UK.	
Date 20.11.2025	Drawn EB/IB/EMB	Checked S7	Scale 1:7500 at A3
Drawing Ref BOWFEPR2511		Drawing No 2	Version a