

















LEGEND

-  EPR Permit application boundary
-  1km boundary offset
-  Water courses/stream/drain
-  Ponds
-  Non-fish Protected Species - Code 2
-  Fish Protected Species - European Eel (*Anguilla anguilla*) migratory route
-  Fish Protected Species - Bullhead (*Cottus gobio*)
-  Priority Habitat Inventory Coastal and Foodplain grazing marsh
-  Priority Habitat Inventory Deciduous Woodland
-  Priority Habitat Inventory Good quality semi improved Grassland
-  Priority Habitat Inventory Lowland Dry Acid Grassland
-  Priority Habitat Inventory Lowland Meadows
-  Priority Habitat Inventory Traditional Orchards
-  Woodpasture and Parkland BAP priority habitat
-  Gloucestershire Key Wildlife Sites
-  Worcestershire Local Wildlife Sites (LWS)

Version	Revision and compilation notes	Date
a	Issued	20.11.2025
b	Issued	15.01.2026

Client
Moreton C Cullimore (Gravels) Limited

Project
Bow Farm EPR Permit Application - Deposit for Recovery

Ecological receptors



GWP consultants
 Upton House
 Market Street, Charlbury
 Oxfordshire OX7 3PJ
 United Kingdom
 tel +44 (0)1608 810374
 fax +44 (0)1608 810093
 e-mail info@gwp.uk.com
 web www.gwp.uk.com

Date 15.01.2026	Drawn EB/EMB	Checked SJ	Scale 1:15,000 at A3
Drawing Ref BOWFEPR2511	Drawing No 7	Version b	