

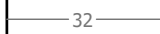




LEGEND

-  Approved Planning boundary
-  EPR Permit application boundary
-  Ground surface contour 1m intervals mAOD
-  Water courses
-  Ponds

NOTES

- Composite plan based on surveys by Shyres Rural in 2010 and 2018 with contours from 1m Lidar DTM and additional detail from orthorectified Google images

Version	Revision and compilation notes	Date
a	Issued	20.11.2025
b	Issued	15.01.2026

Client
Moreton C Cullimore (Gravels) Limited

Project
Bow Farm EPR Permit Application - Deposit for Recovery

Approved Planning boundary and EPR Permit application boundary



GWP consultants
 Upton House
 Market Street, Charlbury
 Oxfordshire OX7 3PJ
 United Kingdom
 tel +44 (0)1608 810374
 fax +44 (0)1608 810093
 e-mail info@gwp.uk.com
 web www.gwp.uk.com

earth & water resources GWP Consultants LLP. Registered No. OC326183.
 Registered Office: Upton House, Market Street, Charlbury, Oxfordshire OX7 3PJ, UK.

Date 15.01.2026	Drawn EB/EMB	Checked SJ	Scale 1:7500 at A3
Drawing Ref BOWFEPR2511	Drawing No 3	Version b	