



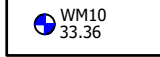




**LEGEND**

-  Approved Planning boundary
-  Proposed excavation limit (DJA Dec 2021)
-  Proposed Phase boundary
-  Ground surface contour 1m intervals mAOD
-  WM10 33.36  
2010 water monitoring borehole with ground level (mAOD)
-  Water courses
-  Ponds

**NOTES**

- Composite plan based on surveys by Shyres Rural in 2010 and 2018 with contours from 1m Lidar DTM and additional detail from orthorectified Google images
- Excavation and phase boundaries supplied by David Jarvis Associates December 2021

Version	Revision and compilation notes	Date
a	Issued	20.11.2025
b	Issued	15.01.2026

Client  
Moreton C Cullimore (Gravels) Limited

Project  
Bow Farm EPR Permit Application - Deposit for Recovery

Site context



Upton House  
Market Street, Charlbury  
Oxfordshire OX7 3PJ  
United Kingdom

tel +44 (0)1608 810374  
fax +44 (0)1608 810093  
e-mail info@gwp.uk.com  
web www.gwp.uk.com

earth & water resources			
GWP Consultants LLP. Registered No. OC326183. Registered Office: Upton House, Market Street, Charlbury, Oxfordshire OX7 3PJ, UK.			
Date 15.01.2026	Drawn EB/IB/EMB	Checked SJ	Scale 1:7500 at A3
Drawing Ref BOWFEPR2511	Drawing No 2	Version b	