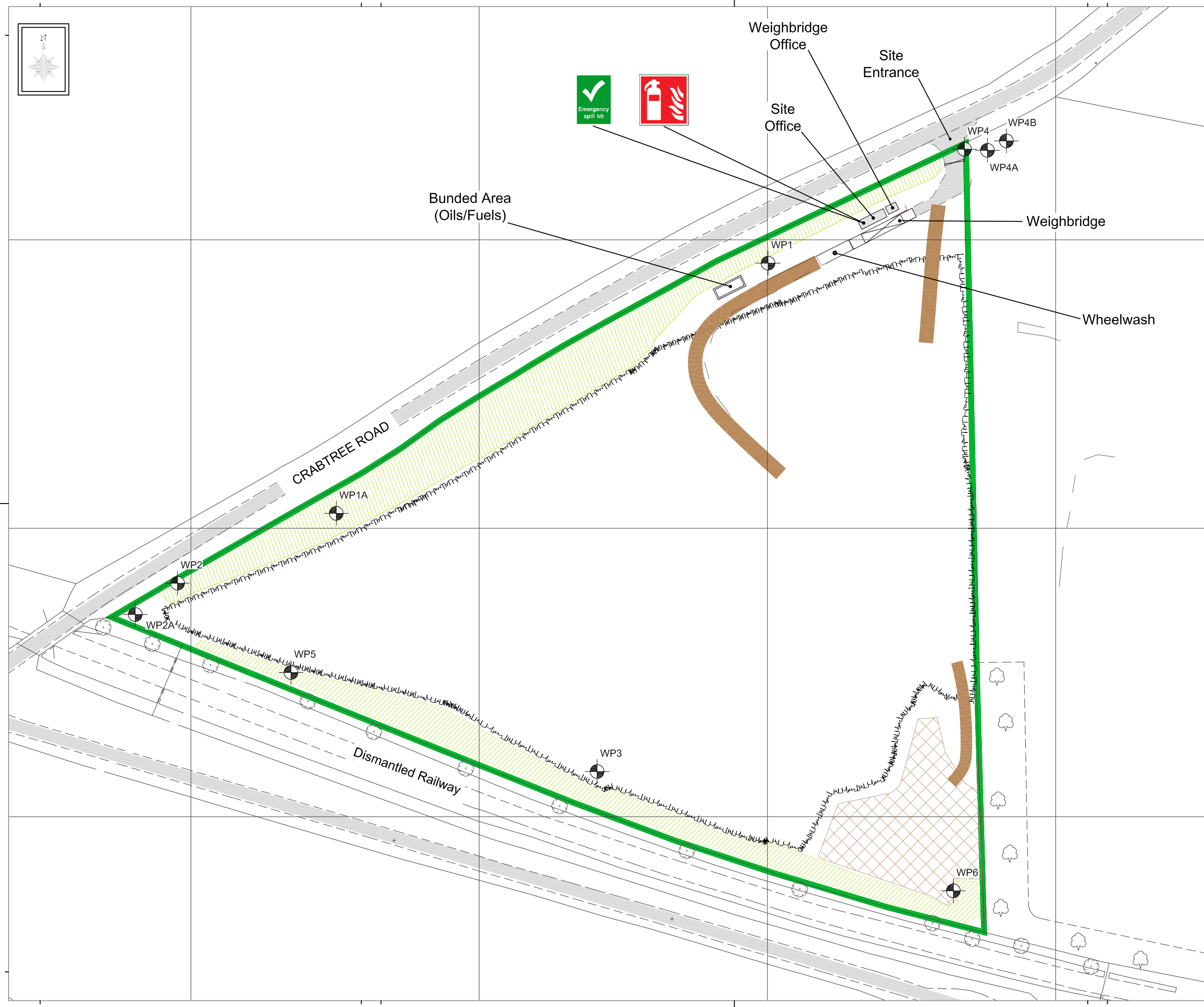













All dimensions to be verified on site. Figured dimensions to take precedence to those scaled. Any areas indicated on this drawing are for guidance only, no responsibility is taken for their accuracy.
 The drawing is the property of GP Planning Limited. Copyright is reserved by them and the drawing is issued on the condition that it is not copied, reproduced, retained or disclosed to any unauthorised person, either wholly or in part without the written consent in writing of GP Planning.
 © 2024 GP Planning Limited. All rights reserved.



KEY

-  Permit Boundary
-  Bund
-  Soil Storage Area
-  Quarry Ramps
-  Extraction / Infill Area
-  Office Portacabins / Container
-  Fire Extinguisher stored within Site Office
-  Spill Kit stored within Site Office
-  Well Monitoring Borehole Locations

Rev	Description	Initial	Date

	Planning Consultants <small>T: 01604 771123 E: info@gppanning.co.uk W: www.gppanning.co.uk ICon Environmental Innovation Centre, Eastern Way, Doveney, Northamptonshire, NN11 0CS Registered in England No. 6019666</small>
---	--

TITLE: Inert Landfill Permit at Stalnby Quarry, Crabtree Road, Stalnby, Lincolnshire
 Permit Site Layout Plan - Inert Landfill

CLIENT: CESL

Ordnance Survey Licence; Reproduction from the Ordnance Survey Map with sanction of the Controller of Her Majesty's Stationery Office © Crown Copyright. Licence number 100036901. For identification purposes only.

DRAWN BY: KD **CHECKED BY:** CS

DRAWING NO.: GPP/CESL/SQ/ILP/24/02 **REV NO.:** 1

SCALE: 1:1250 at A3 **DATE:** 24 July 2024

