

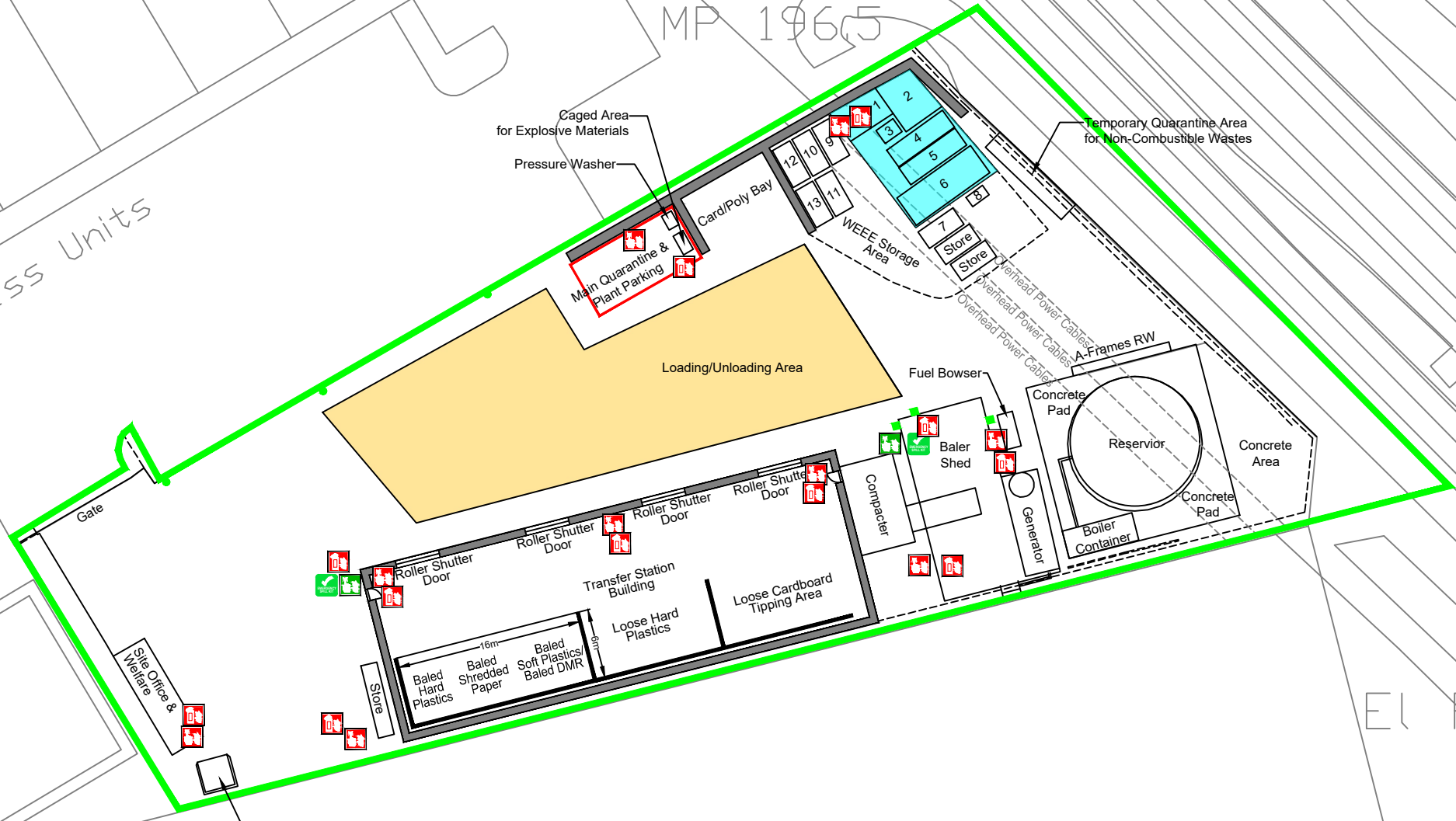


EL P5

MP 1965









Dak Business Units

EL P



Notes

1. Reproduced from the Ordnance Survey Map with the permission of the Controller of Her Majesty's Stationary Office, Crown Copyright, Licence Number 100004910.

-  Permit Boundary
-  Lamp Post
-  Wall Lamp
-  Emergency Spill Kit
-  Fire Point
-  Mobile Fire Point
-  Fire Extinguisher
-  Canopy

WEEE Storage Area Number

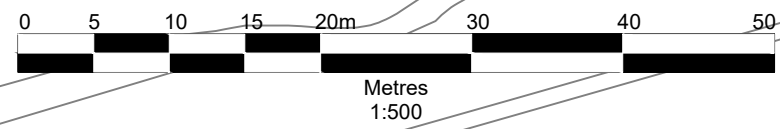
1. Wire Stripping and Cable Granulation Treatment Area
2. Batteries
3. Copper Wire
4. TVs
5. a) PCBs
b) Toners,
c) Hard drives
d) Sorted Small WEEE
6. Large WEEE
7. Fridges
8. Fluorescent Tubes
9. POPs
10. Wire (to be sorted)
11. Wire (for disposal)
12. Small WEEE (to be sorted)
13. Small WEEE (for disposal)

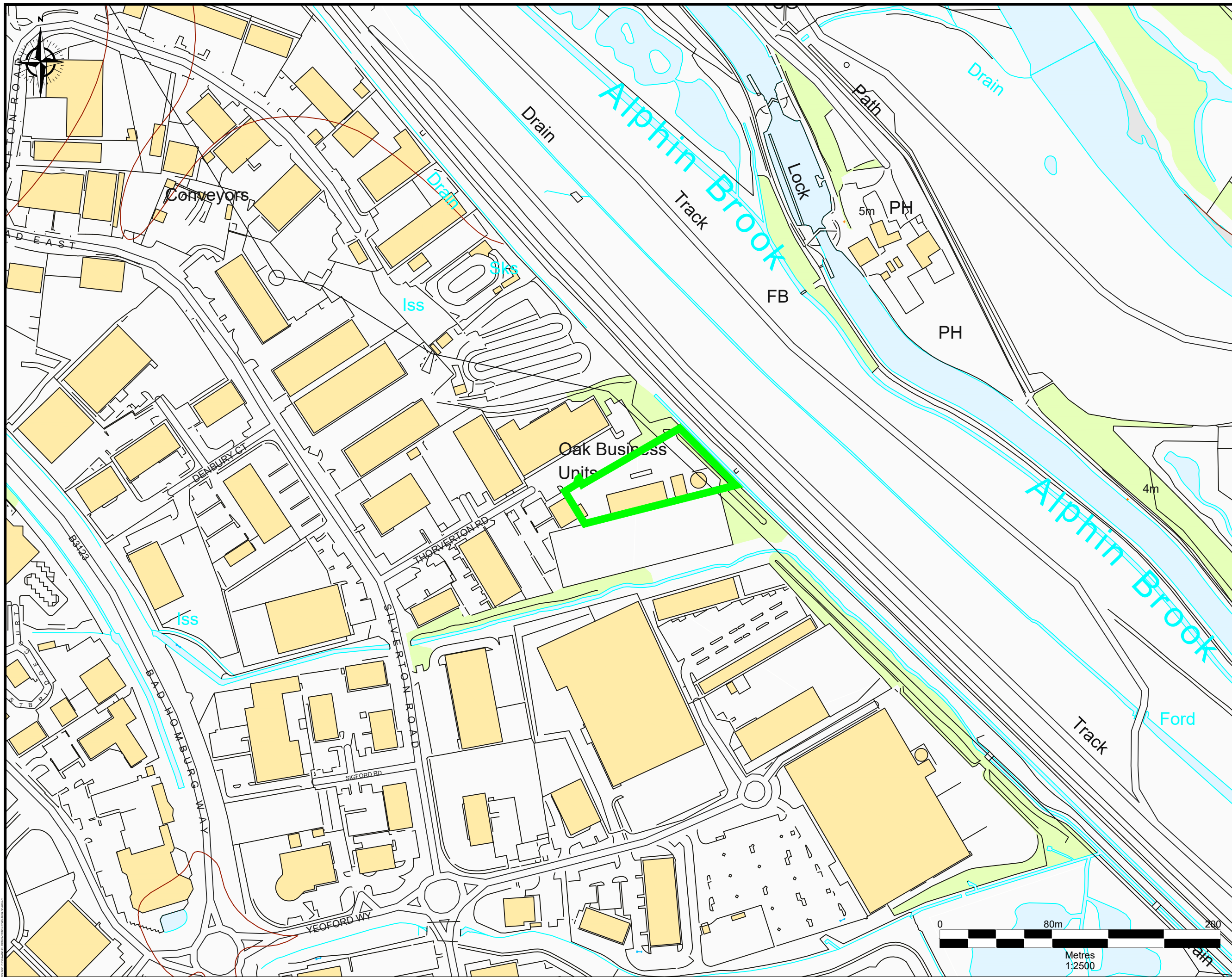
Rev	subject	date



Darwen Resource Recovery Park, Lower Eccleshill Road, Darwen, BB3 8RP
Tel: 01254819700, Fax: 01254819749, Email: richard.bisset@sita.co.uk


Site		Thoverton Road
Title		Indicative Site Layout
Scale		1:500@A3
Date		March 2025
Drawing Ref	Drawn by	
Tho-LAY-0325-01	JA	
	Checked by	LB





Notes

1. Reproduced from the Ordnance Survey Map with the permission of the Controller of His Majesty's Stationary Office, Crown Copyright and Database Rights 2024
Ordnance Survey 0100031673/100004910.

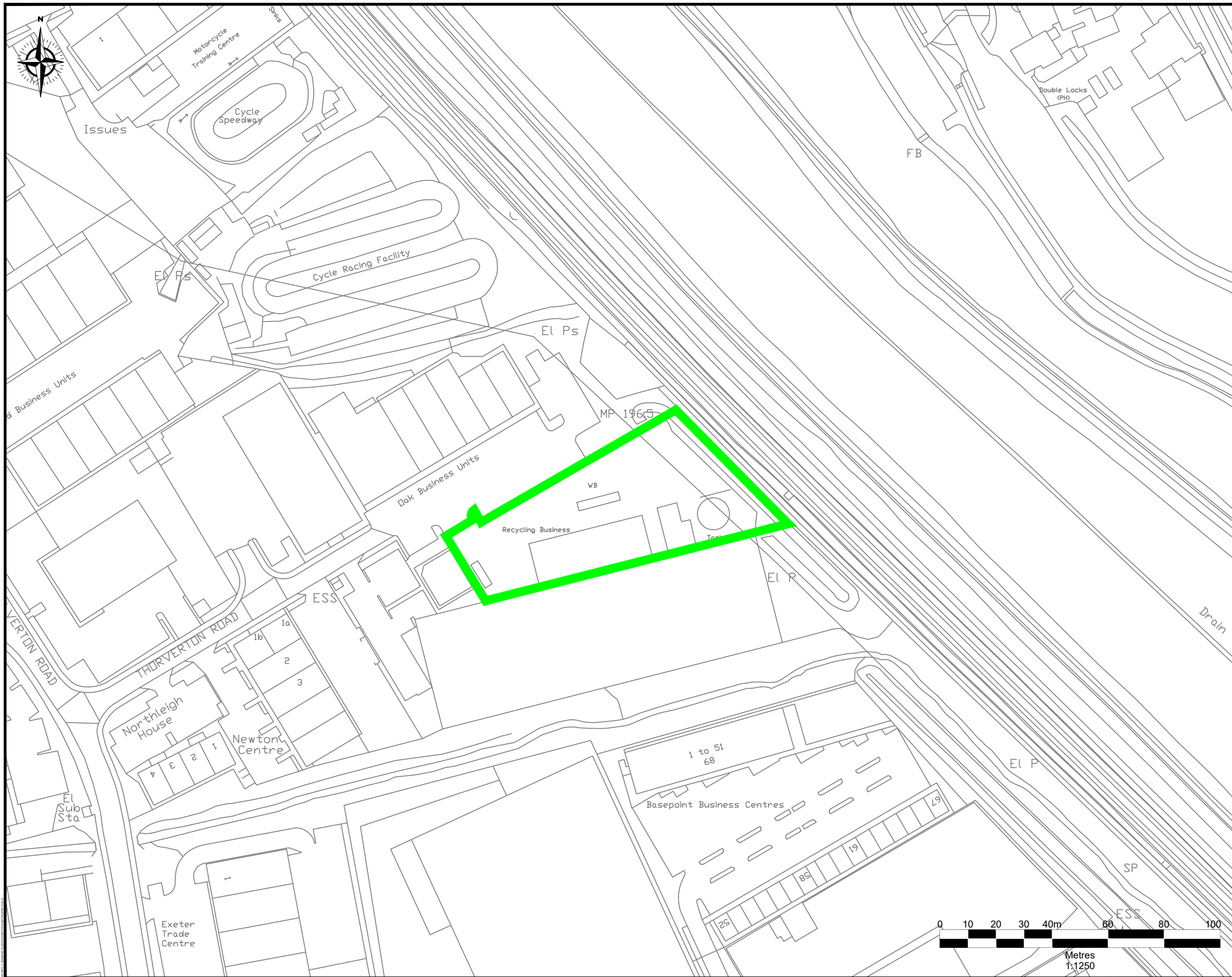
 Site Location

Rev	subject	date



Darwen Resource Recovery Park, Lower Eccleshill Road, Darwen, BB3 0RP
Tel: (01254)819700, Fax: (01254)819749, Email: richard.bisset@suez.com

Site	Thorverton Road
Title	Site Location Plan
Scale	1:2500@A3
Date	July 2024
Drawing Ref	Tho-LOC-0724-01
Drawn by	JA
Checked by	LB



Notes

1. Reproduced from the Ordnance Survey Map with the permission of the Controller of His Majesty's Stationary Office, Crown Copyright and Database Rights 2024 Ordnance Survey 0100031673/100004910.

Permit Boundary

Rev	subject	date



Darwen Resource Recovery Park, Lower Eccleshill Road, Darwen, BB3 0RP
Tel: (01254)819700, Fax: (01254)819749, Email: richard.bisset@suez.com

Site	Thovert Road
Title	Permit Boundary Plan
Scale	1:1250@A3
Date	July 2024
Drawing Ref	Tho-PER-0724-01
Drawn by	JA
Checked by	LB



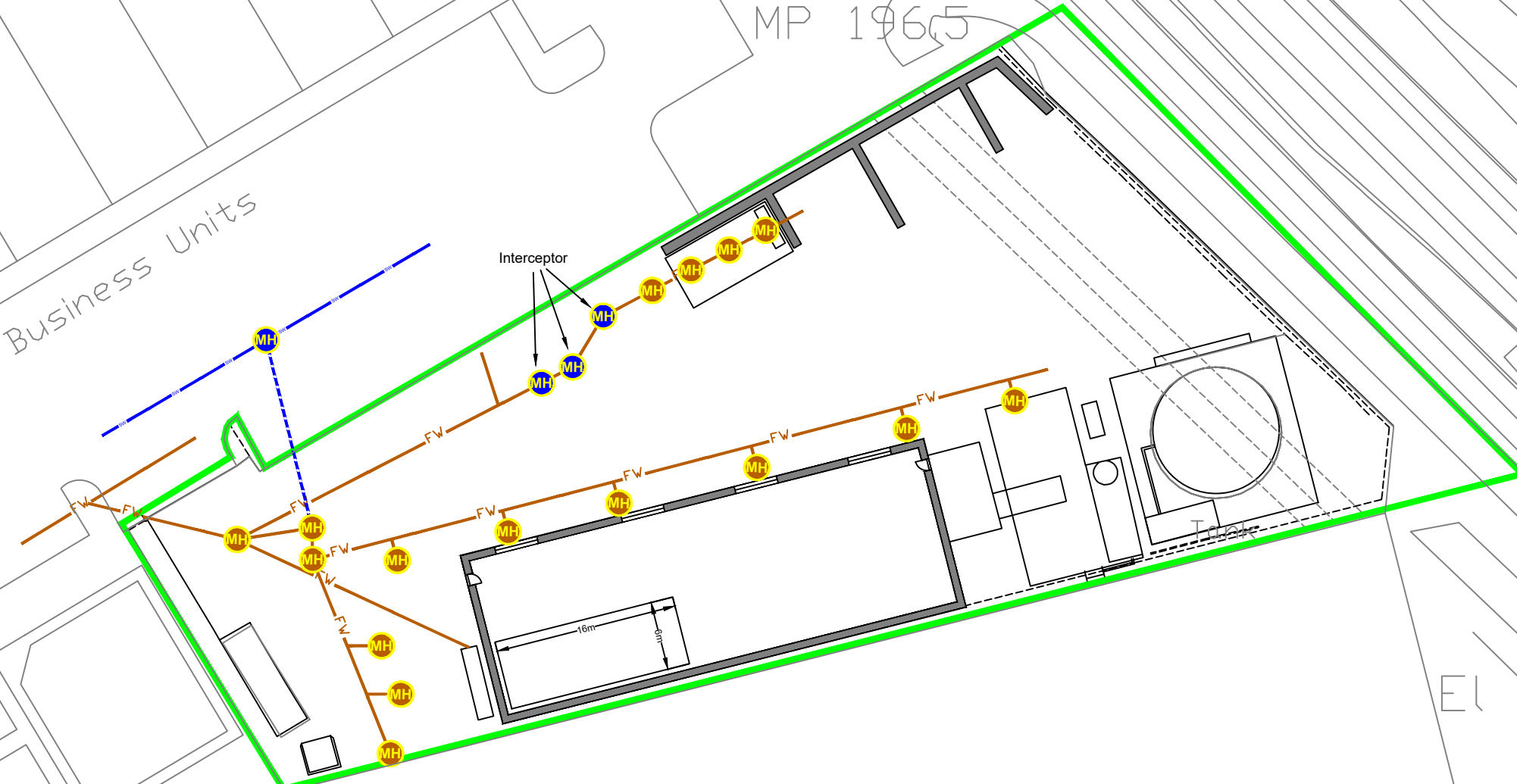
EL P5

MP 1965

Dak Business Units







Interceptor

EL P



Notes

1. Reproduced from the Ordnance Survey Map with the permission of the Controller of Her Majesty's Stationary Office, Crown Copyright, Licence Number 100004910.

-  Permit Boundary
-  Interceptor Access Covers
-  Foul Water Manhole
-  FW Foul Drain
-  SW Surface Water Drain
-  Bypassed Surface Water Drain

Rev	subject	date



Darwen Resource Recovery Park, Lower Eccleshill Road, Darwen, BB3 6RP
Tel: 01254 819700, Fax: 01254 819749, Email: richard.bisset@sfa.co.uk

Site
Thoverton Road

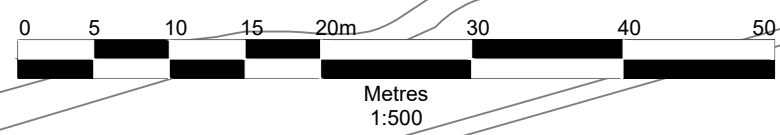
Title
Site Drainage Plan

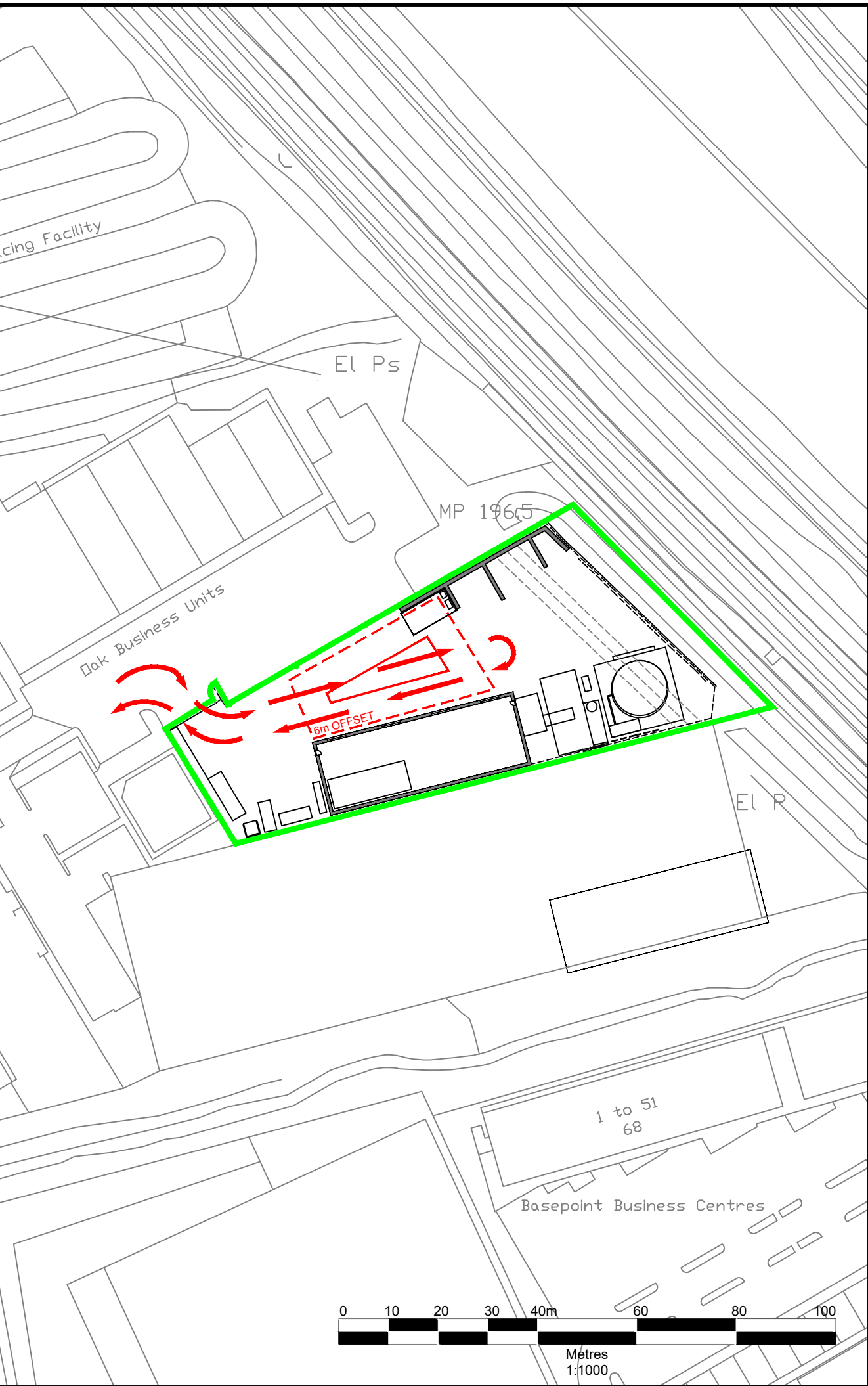
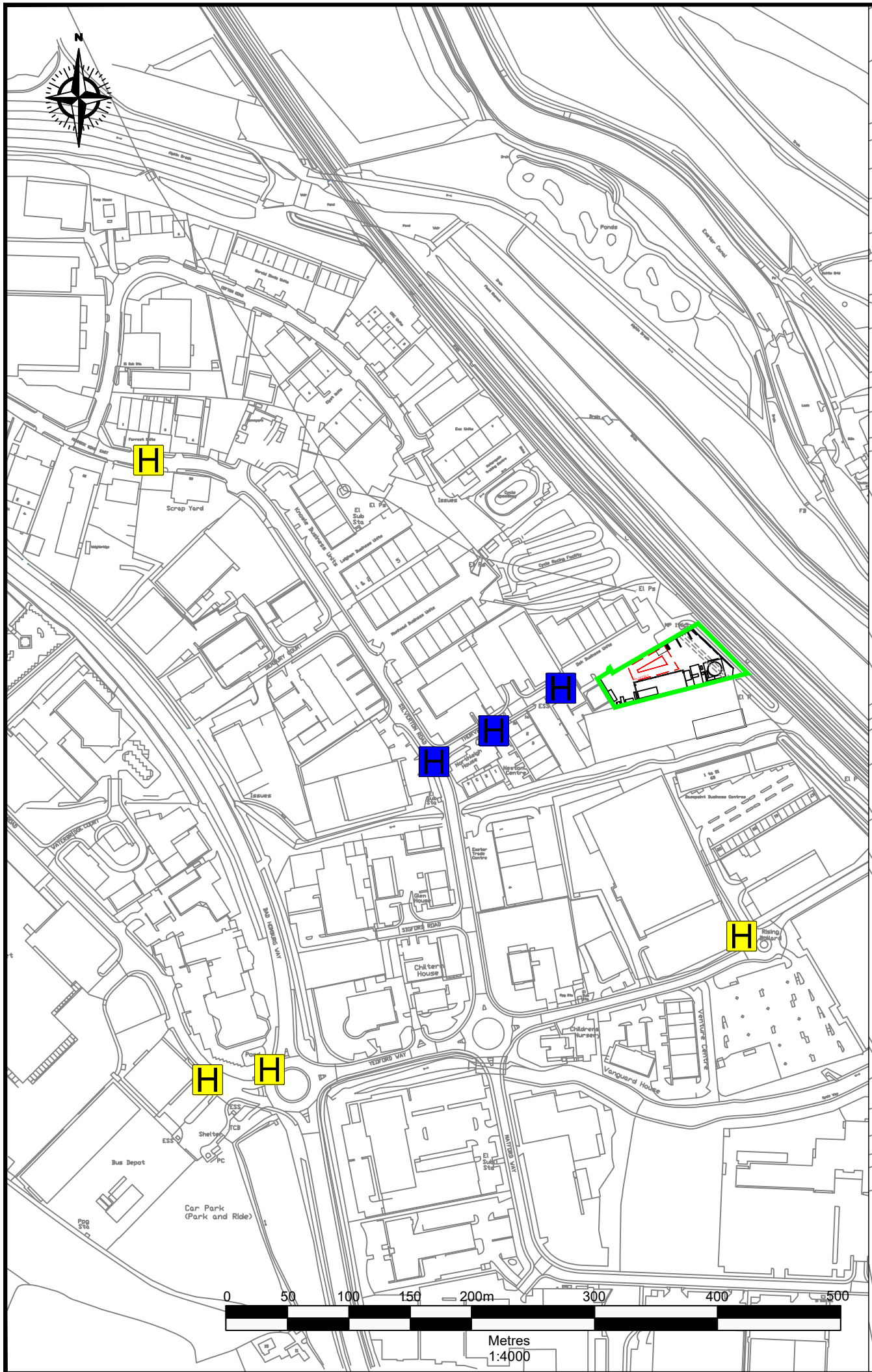
Scale
1:500@A3

Date
October 2024

Drawing Ref Tho-DRN-1024-01	Drawn by JA
--------------------------------	----------------

Checked by LB






Notes

1. Reproduced from the Ordnance Survey Map with the permission of the Controller of Her Majesty's Stationary Office, Crown Copyright, Licence Number 100004910.

-  Permit Boundary
-  Emergency Access Route
-  Water Hydrant
-  Fire Hydrant
-  Temporary Fire Quarantine Area

Rev	subject	date



Darwen Resource Recovery Park, Lower Eccleshill Road, Darwen, BB3 5RP
Tel: 01254 819700, Fax: 01254 819749, Email: richard.bisset@suez.co.uk

Site	Thoverton Road
Title	Emergency Access Route
Scale	1:1000 & 1:4000 @A3
Date	March 2025
Drawing Ref	Tho-EAR-0325-01
Drawn by	JA
Checked by	LB