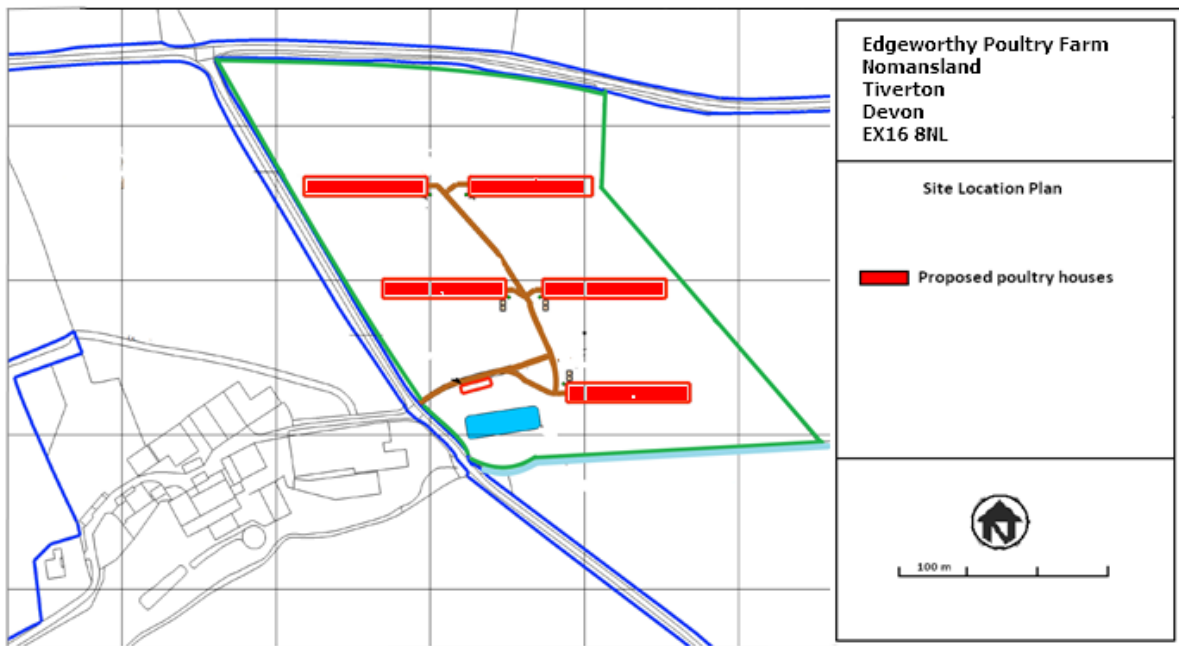


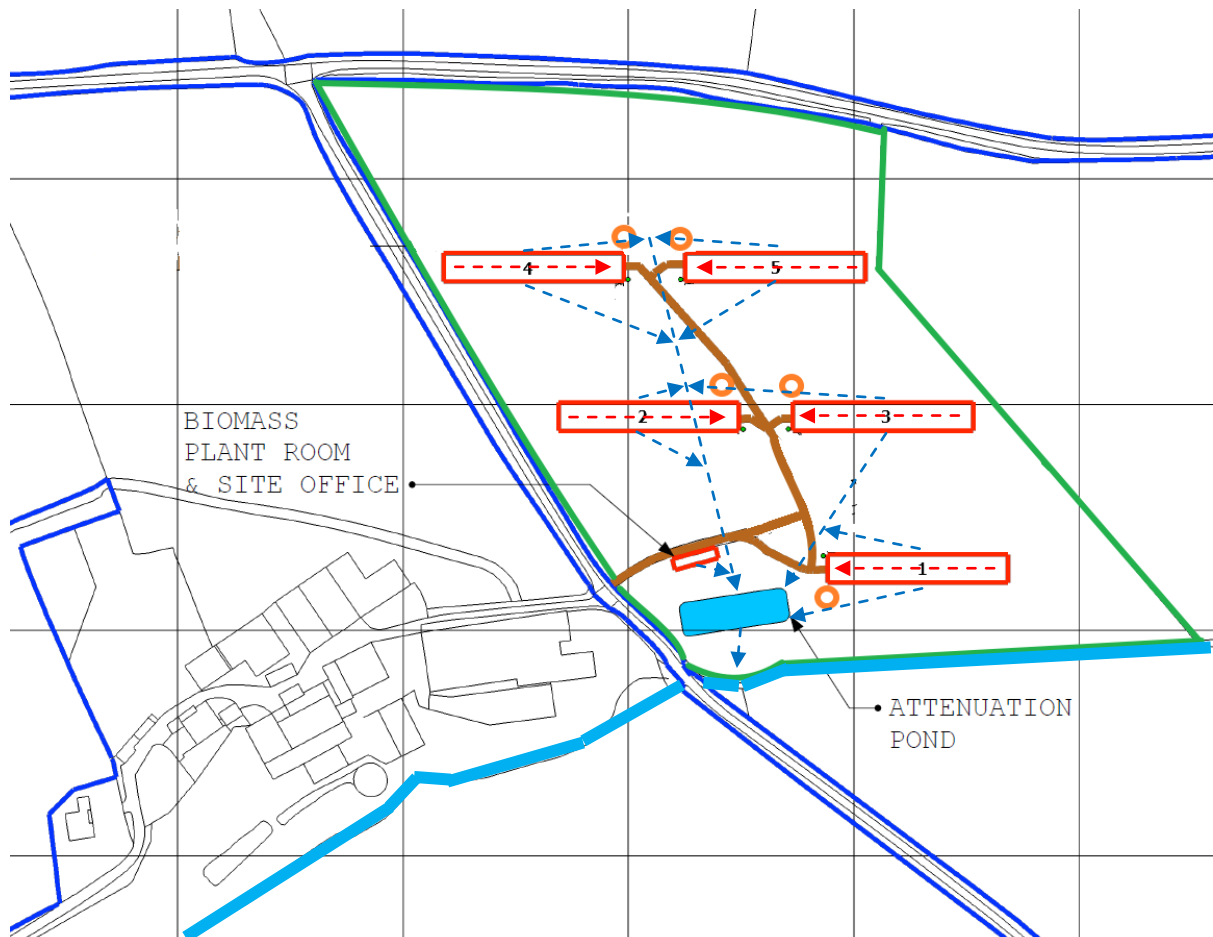
## Appendix 1: Site Plans






A plan of the location of Edgeworthy Poultry Farm and the extent of the range area land is provided below. The site is made up of five houses sited to the north east of the current Edgeworthy Farm buildings and biogas plant as can be seen on the plan below. Site Layout and Site Drainage Plan are also provided on the following page. Entrance to the site is via the existing road approaching the farm from the south east via the B3137. The road leading to the site from the north west is not suitable for use by road vehicles or HGV's.



**SITE DRAINAGE PLAN**

**EDGEWORTHY POULTRY FARM**



-  Underground sealed dirty water holding tank
  -  Open ditch
  -  Site boundary
  -  Clean roof water underground piped
  -  Dirty water produced at clean out flow to underground holding tank
- Attenuation pond**
- All clean water held in attenuation pond before controlled discharge to existing clean ditch. The ditch eventually discharges into an unknown tributary of river Dalch.