

Nature and Heritage Conservation

Screening Report: Bespoke installations

Reference	EPR/QP3108ST/A001
NGR	TQ 37672 79263
Buffer (m)	100
Date report produced	01/06/2020
Number of maps enclosed	6

The nature conservation sites identified in the table below must be considered in your application.

Nature and heritage conservation sites	Screening distance (km)	Further information
Special Areas of Conservation (cSAC or SAC) Epping Forest	10	Joint Nature Conservation Committee
Special Protection Area (pSPA or SPA) Lee Valley	10	Joint Nature Conservation Committee
Ramsar Lee Valley	10	Joint Nature Conservation Committee
Local Nature Reserve (LNR) Russia Dock Woodland Lavender Pond Sue Godfrey Nature Park Mudchute Park Farm	2	Natural England
Local Wildlife Sites (LWS) Canada and Surrey Waters Greenland Dock & St George's Wharf Russia Dock Woodland & Stave Hill Nature Park	2	Appropriate Local Record Centre (LRC) Appropriate Wildlife Trust
Folkestone Gardens Rainsborough Avenue Enbankments Lavender Pond Nature Park Surrey Docks Farm		



Durand's Wharf
St Anne's Churchyard, Limehouse Pepys Park
Nature Area
Sayes Court Park
Cyril Jackson School Nature Area

St Paul's Churchyard and Crossfield Street
Open Space

Westcombe Woodlands
Twinkle Park
Millwall Park
Mudchute Farm and Park
Millwall and West India Docks
Blackwall Basin
Poplar Dock
East India Dock Basin
Robin Hood Gardens
Saffron Avenue Pond
Blackheath and Greenwich Park

New Cross and New Cross Gate Railsides

Creekside Education Centre
Sue Godfrey Local Nature Reserve
St Nicholas Churchyard, Deptford
River Thames and tidal tributaries London's
Canals

Protected Species

Smelt
European Eel
Atlantic Salmon
Twaite Shad
Allis Shad
River Lamprey
Sea Lamprey

Screening distance (m)

up to 500m

Further Information

[Natural England](#)

[Appropriate Local Record Centre \(LRC\)](#)

[National Biological Network \(NBN\)](#)

Environment Agency. Dial 03708 506 506 for your
local Fisheries and Biodiversity team

customer service line
03708 506 506

incident hotline
0800 80 70 60

floodline
0845 988 1188

www.environment-agency.gov.uk

Where protected species are present, a licence may be required from Natural England or the Welsh Government to handle the species or undertake the proposed works.

The relevant Local Records Centre must be contacted for information on the features within local wildlife sites. A small administration charge may also be incurred for this service.

Please note we have screened this application for protected and priority sites, habitats and species for which we have information. It is however your responsibility to comply with all environmental and planning legislation, this information does not imply that no other checks or permissions will be required.

Please note, the enclosed pre-application map(s) is valid for a period of **6 months**. If you plan to submit your application more than 6 months after the map(s) was generated, you must request that the screen is re-run. This will ensure that you have used the most current information on heritage and nature conservation interests in your application.

customer service line
03708 506 506


incident hotline
0800 80 70 60

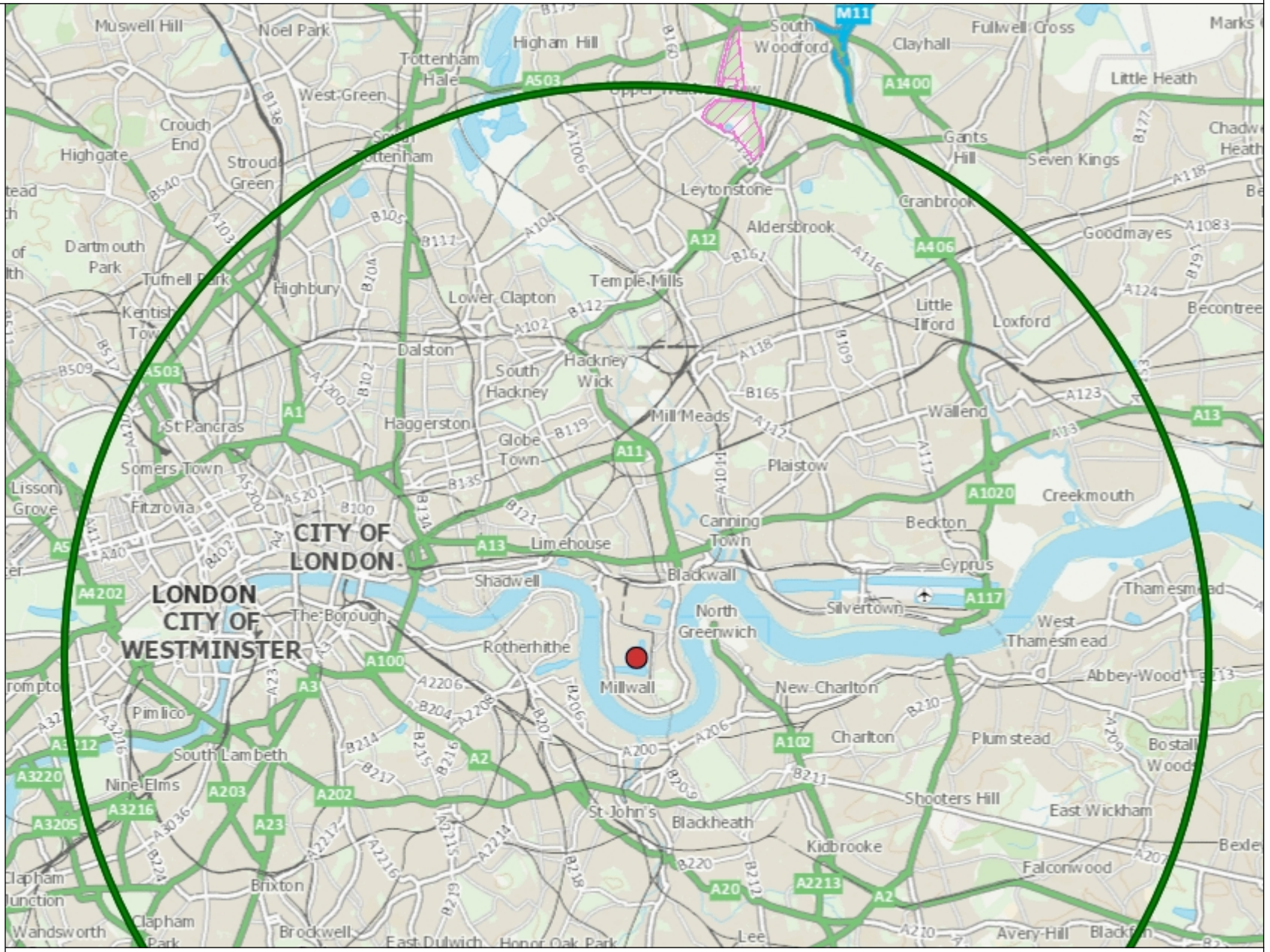
floodline
0845 988 1188

www.environment-agency.gov.uk

SAC

Legend

 SAC (England)



1: 100,000


0 2,500

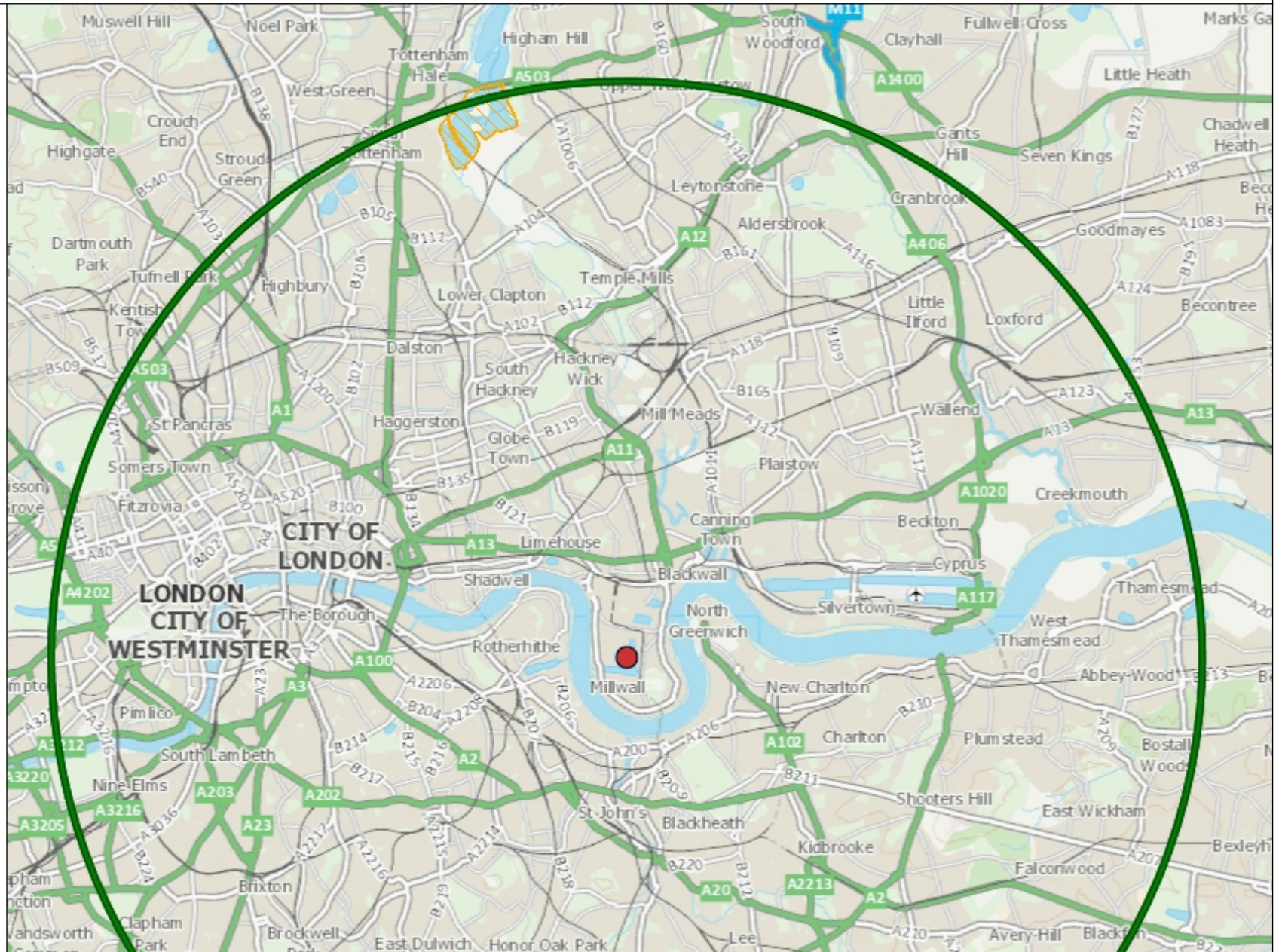
Metres



SPA

Legend

-  SPA (England)



1: 100,000


0 2,500

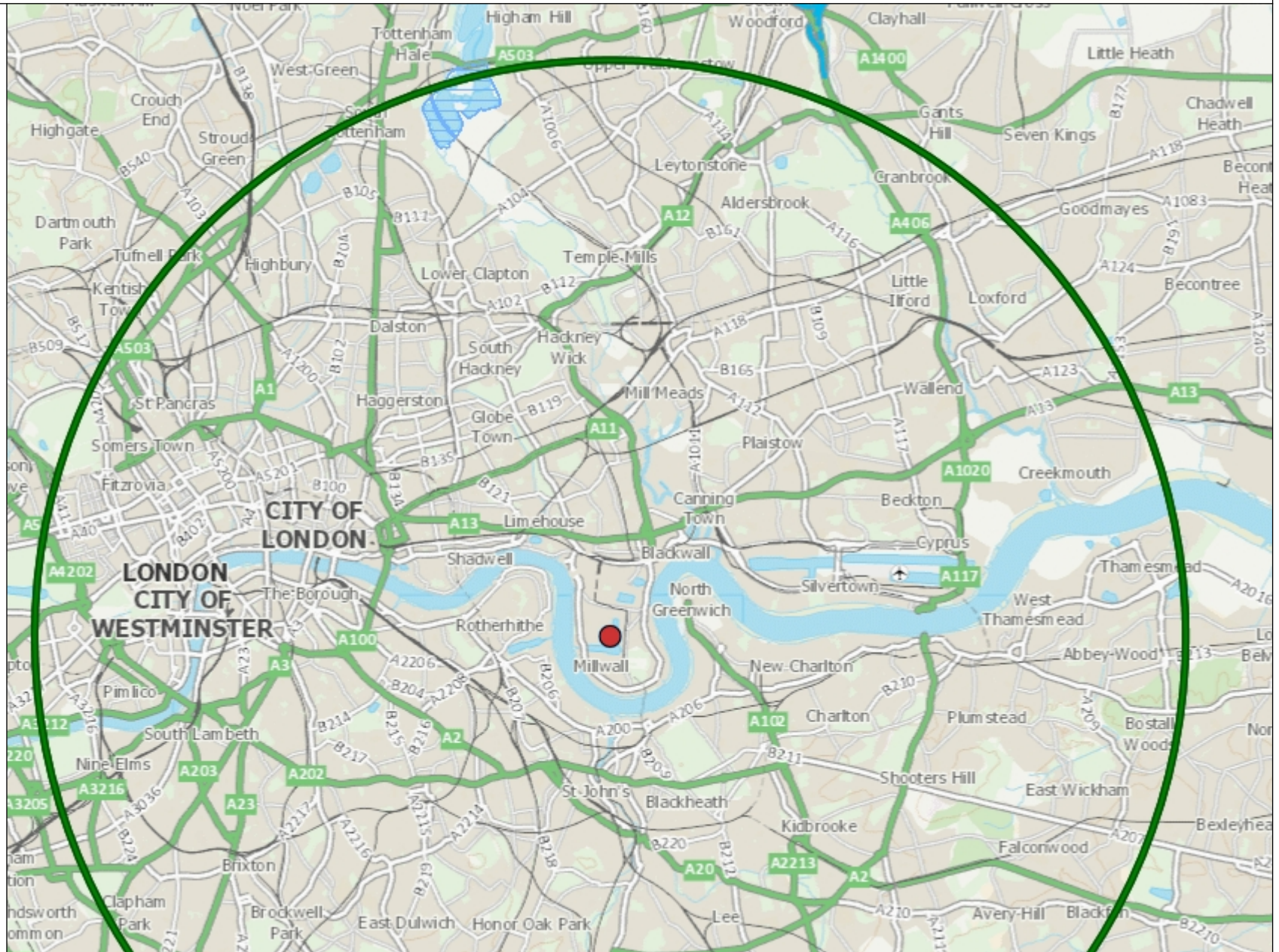
Metres



Ramsar

Legend

 Ramsar (England)



1: 100,000


0 2,500

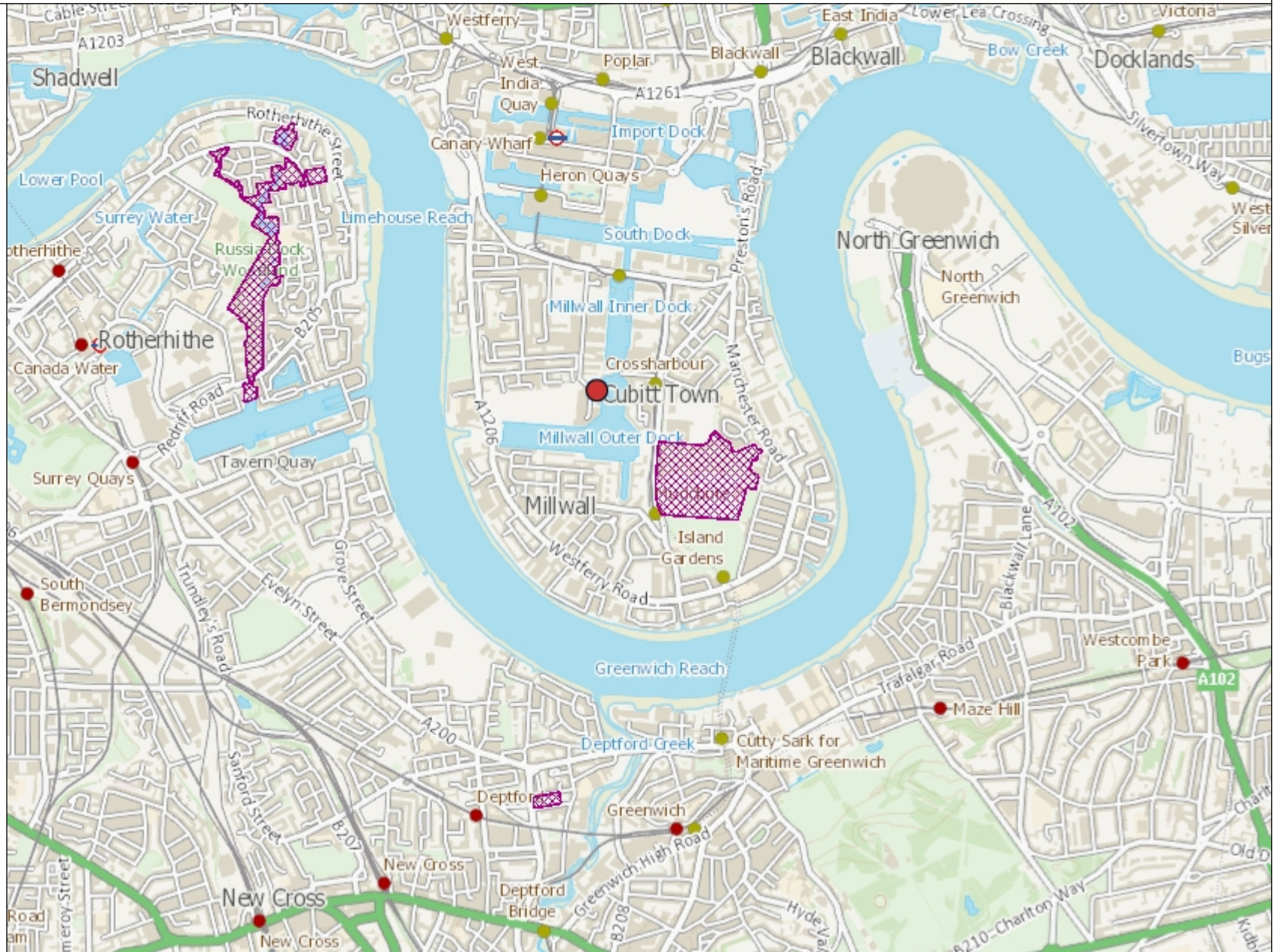
Metres



Local Nature Reserves

Legend

 LNR (England)



1: 25,000

0 625

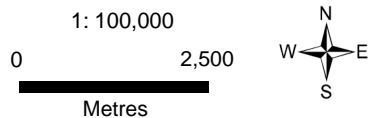
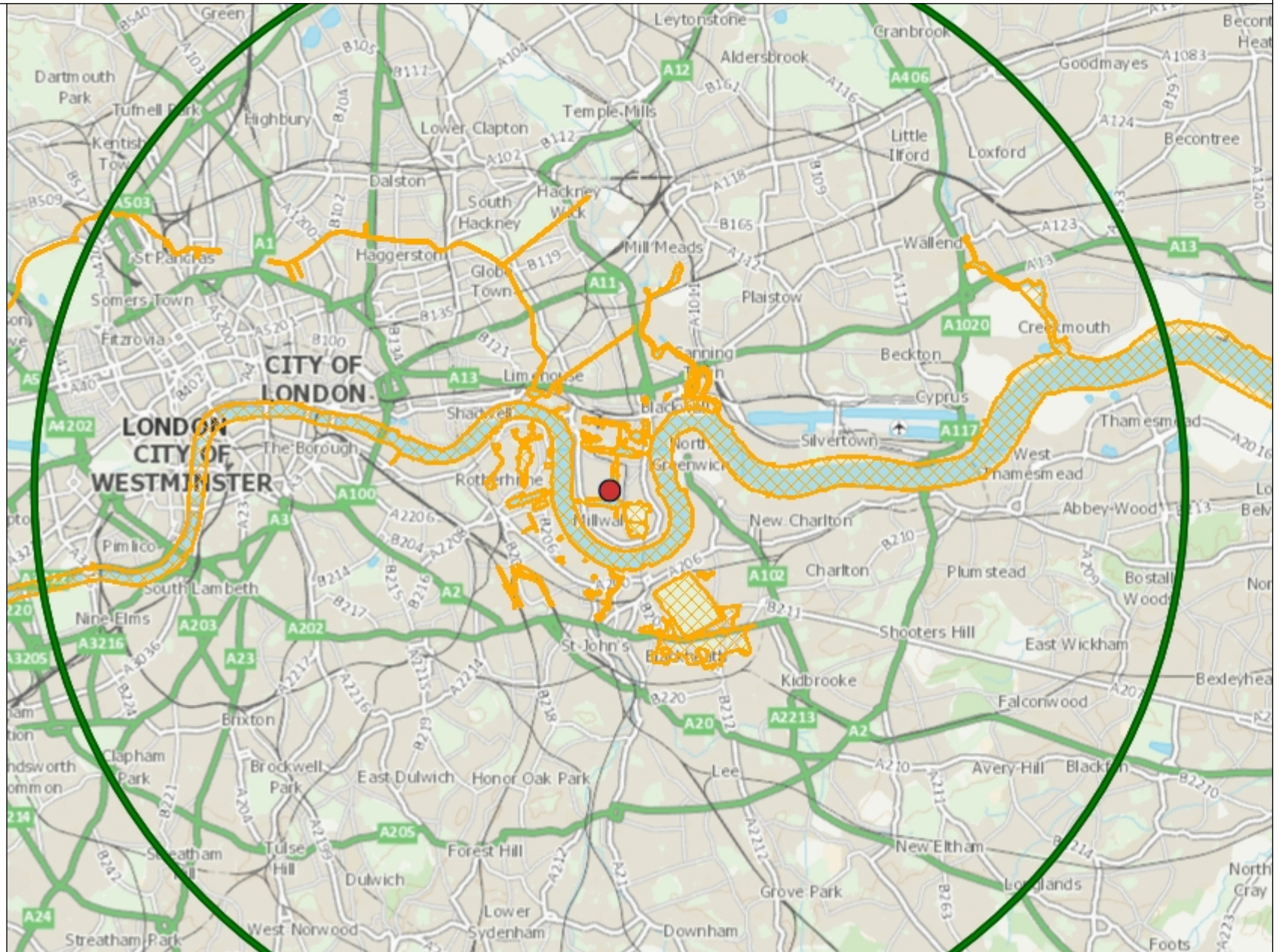
Metres



Local Wildlife Sites

Legend




 Local Wildlife Sites

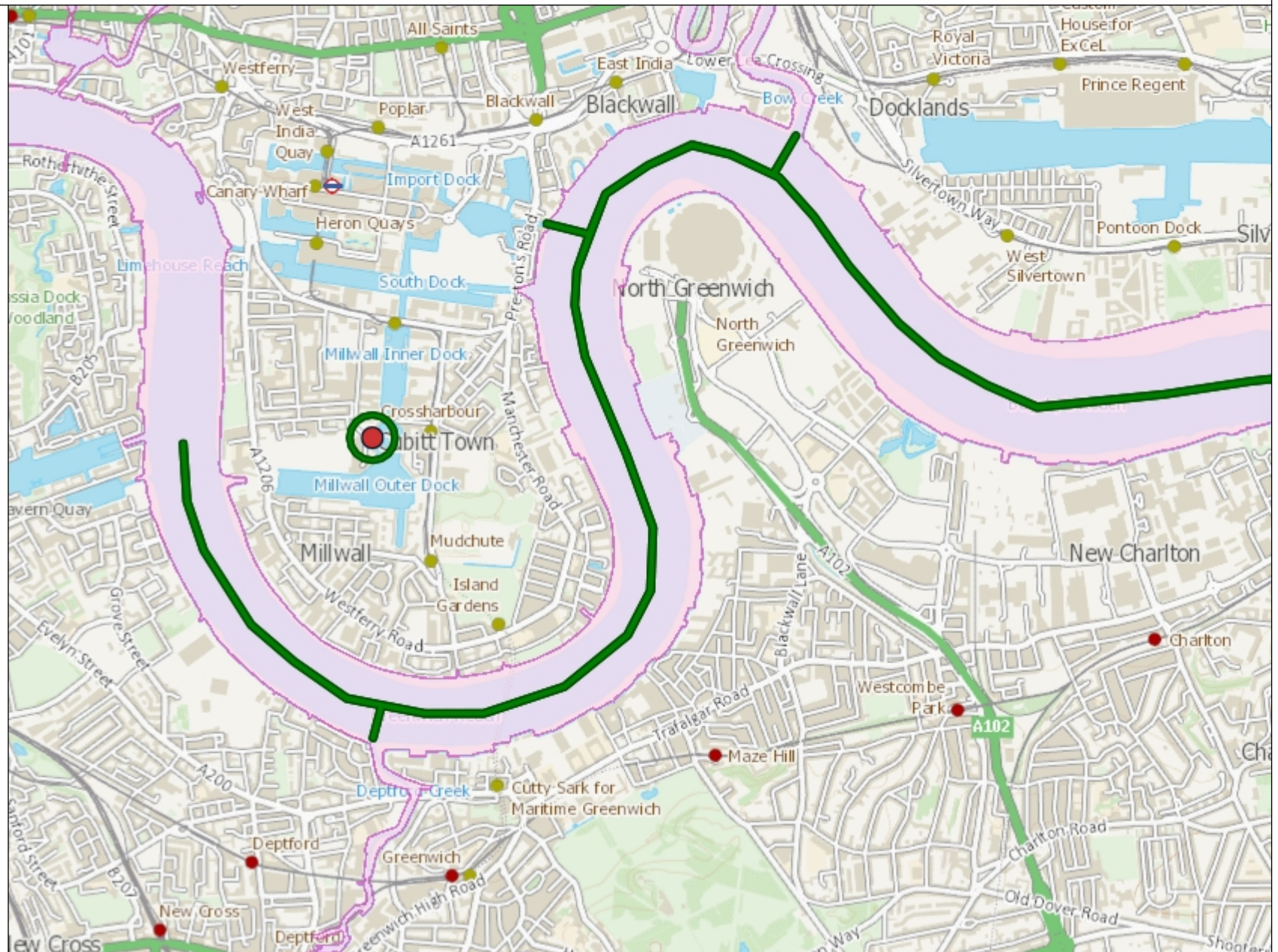


Protected Species

Legend

Protected species screened for Env Permits - complete set

-  Protected species, non fish
-  Protected fish
-  Protected fish migratory route



1: 25,000

